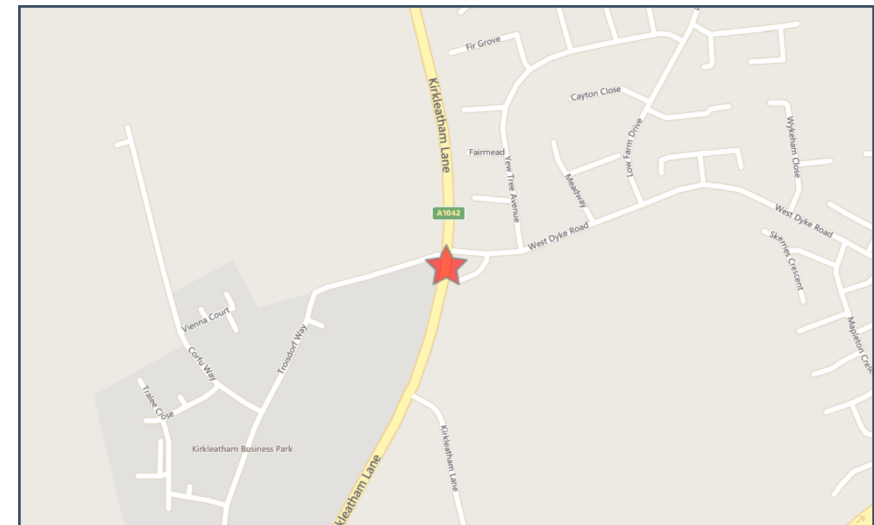




crashmap.co.uk

<b>Crash Date:</b>	Friday, April 13, 2018	<b>Time of Crash:</b>	2:40:00 PM	<b>Crash Reference:</b>	2018170L30368
<b>Highest Injury Severity:</b>	Slight	<b>Road Number:</b>	A1042	<b>Number of Casualties:</b>	1
<b>Highway Authority:</b>	Redcar and Cleveland	<b>Number of Vehicles:</b>	3	<b>OS Grid Reference:</b>	459372 522501
<b>Local Authority:</b>	Redcar & Cleveland Borough				
<b>Weather Description:</b>	Fine without high winds				
<b>Road Surface Description:</b>	Dry				
<b>Speed Limit:</b>	40				
<b>Light Conditions:</b>	Daylight: regardless of presence of streetlights				
<b>Carriageway Hazards:</b>	None				
<b>Junction Detail:</b>	T or staggered junction				
<b>Junction Pedestrian Crossing:</b>	No physical crossing facility within 50 metres				
<b>Road Type:</b>	Single carriageway				
<b>Junction Control:</b>	Auto traffic signal				



For more information about the data please visit: [www.crashmap.co.uk/home/Faq](http://www.crashmap.co.uk/home/Faq)  
To subscribe to unlimited reports using CrashMap Pro visit [www.crashmap.co.uk/Home/Premium\\_Services](http://www.crashmap.co.uk/Home/Premium_Services)



## Vehicles involved

Vehicle Ref	Vehicle Type	Vehicle Age	Driver Gender	Driver Age Band	Vehicle Maneuvre	First Point of Impact	Journey Purpose	Hit Object - On Carriageway	Hit Object - Off Carriageway
1	Car (excluding private hire)		4 Male	46 - 55	Vehicle proceeding normally along the carriageway, not on a bend	Front	Other	None	None
2	Car (excluding private hire)		1 Male	46 - 55	Vehicle is waiting to turn right	Offside	Other	None	None
3	Car (excluding private hire)		-1 Male	36 - 45	Vehicle is waiting to turn right	Offside	Other	None	None

## Casualties

Vehicle Ref	Casualty Ref	Injury Severity	Casualty Class	Gender	Age Band	Pedestrian Location	Pedestrian Movement
3	1	Slight	Driver or rider	Male	36 - 45	Unknown or other	Unknown or other

For more information about the data please visit: [www.crashmap.co.uk/home/Faq](http://www.crashmap.co.uk/home/Faq)

To subscribe to unlimited reports using CrashMap Pro visit [www.crashmap.co.uk/Home/Premium\\_Services](http://www.crashmap.co.uk/Home/Premium_Services)



crashmap.co.uk

**Crash Date:** Saturday, June 16, 2018 **Time of Crash:** 3:28:00 PM **Crash Reference:** 2018170L30528

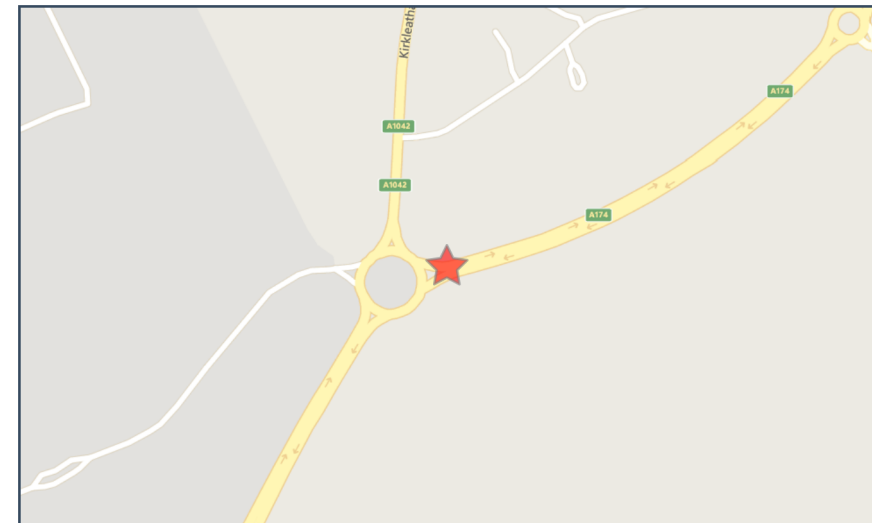
**Highest Injury Severity:** Slight  
**Highway Authority:** Redcar and Cleveland  
**Local Authority:** Redcar & Cleveland Borough  
**Weather Description:** Fine without high winds  
**Road Surface Description:** Dry  
**Speed Limit:** 60  
**Light Conditions:** Daylight: regardless of presence of streetlights  
**Carriageway Hazards:** None  
**Junction Detail:** Not at or within 20 metres of junction  
**Junction Pedestrian Crossing:** No physical crossing facility within 50 metres  
**Road Type:** Dual carriageway  
**Junction Control:** Not Applicable

**Road Number:** A174

**Number of Casualties:** 3

**Number of Vehicles:** 2

**OS Grid Reference:** 459105 521280



For more information about the data please visit: [www.crashmap.co.uk/home/Faq](http://www.crashmap.co.uk/home/Faq)

To subscribe to unlimited reports using CrashMap Pro visit [www.crashmap.co.uk/Home/Premium\\_Services](http://www.crashmap.co.uk/Home/Premium_Services)



## Vehicles involved

Vehicle Ref	Vehicle Type	Vehicle Age	Driver Gender	Driver Age Band	Vehicle Maneuvre	First Point of Impact	Journey Purpose	Hit Object - On Carriageway	Hit Object - Off Carriageway
2	Car (excluding private hire)		4 Female	21 - 25	Vehicle proceeding normally along the carriageway, not on a bend	Front	Other	None	None
1	Car (excluding private hire)		5 Female	46 - 55	Vehicle is slowing down or stopping	Back	Commuting to/from work	None	None

## Casualties

Vehicle Ref	Casualty Ref	Injury Severity	Casualty Class	Gender	Age Band	Pedestrian Location	Pedestrian Movement
1	1	Slight	Driver or rider	Female	46 - 55	Unknown or other	Unknown or other
2	2	Slight	Driver or rider	Female	21 - 25	Unknown or other	Unknown or other
2	3	Slight	Vehicle or pillion passenger	Female	36 - 45	Unknown or other	Unknown or other

For more information about the data please visit: [www.crashmap.co.uk/home/Faq](http://www.crashmap.co.uk/home/Faq)

To subscribe to unlimited reports using CrashMap Pro visit [www.crashmap.co.uk/Home/Premium\\_Services](http://www.crashmap.co.uk/Home/Premium_Services)

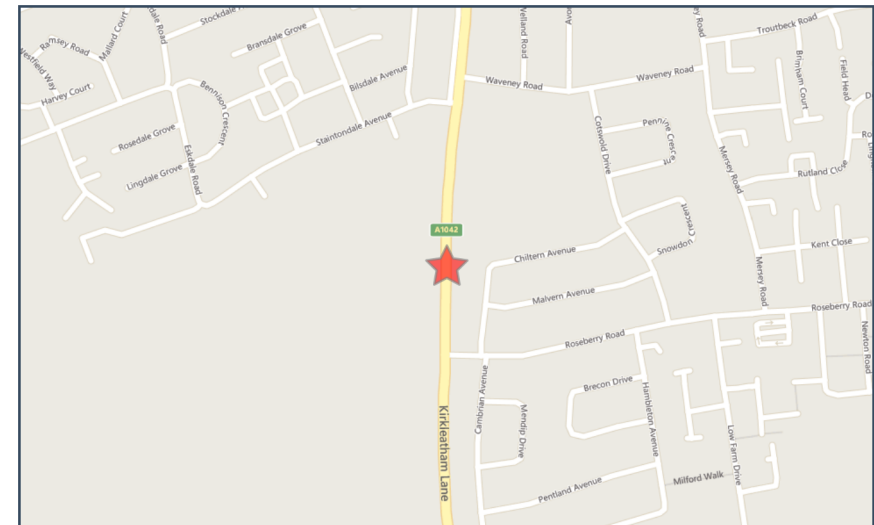




crashmap.co.uk

**Crash Date:** Friday, June 22, 2018 **Time of Crash:** 3:46:00 PM **Crash Reference:** 2018170L30538

<b>Highest Injury Severity:</b>	Serious	<b>Road Number:</b>	A1042	<b>Number of Casualties:</b>	1
<b>Highway Authority:</b>	Redcar and Cleveland	<b>Number of Vehicles:</b>	1	<b>OS Grid Reference:</b>	459264 523553
<b>Local Authority:</b>	Redcar & Cleveland Borough				
<b>Weather Description:</b>	Fine without high winds				
<b>Road Surface Description:</b>	Dry				
<b>Speed Limit:</b>	40				
<b>Light Conditions:</b>	Daylight: regardless of presence of streetlights				
<b>Carriageway Hazards:</b>	None				
<b>Junction Detail:</b>	Not at or within 20 metres of junction				
<b>Junction Pedestrian Crossing:</b>	No physical crossing facility within 50 metres				
<b>Road Type:</b>	Single carriageway				
<b>Junction Control:</b>	Not Applicable				



For more information about the data please visit: [www.crashmap.co.uk/home/Faq](http://www.crashmap.co.uk/home/Faq)  
To subscribe to unlimited reports using CrashMap Pro visit [www.crashmap.co.uk/Home/Premium\\_Services](http://www.crashmap.co.uk/Home/Premium_Services)



crashmap.co.uk

### Vehicles involved

Vehicle Ref	Vehicle Type	Vehicle Age	Driver Gender	Driver Age Band	Vehicle Manoeuvre	First Point of Impact	Journey Purpose	Hit Object - On Carriageway	Hit Object - Off Carriageway
1	Car (excluding private hire)	1	Female	56 - 65	Vehicle proceeding normally along the carriageway, not on a bend	Front	Commuting to/from work	None	None

### Casualties

Vehicle Ref	Casualty Ref	Injury Severity	Casualty Class	Gender	Age Band	Pedestrian Location	Pedestrian Movement
1	1	Serious	Pedestrian	Male	11 - 15	In carriageway, crossing elsewhere	Crossing from driver's nearside

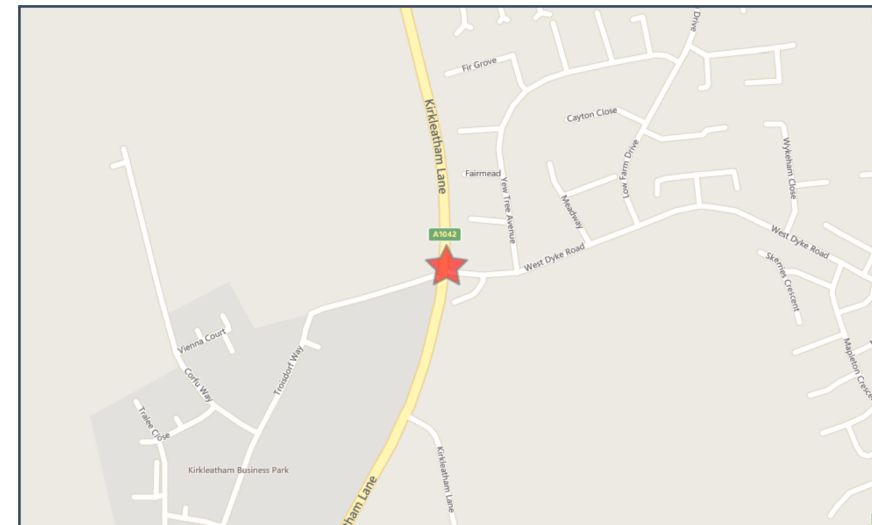
For more information about the data please visit: [www.crashmap.co.uk/home/Faq](http://www.crashmap.co.uk/home/Faq)

To subscribe to unlimited reports using CrashMap Pro visit [www.crashmap.co.uk/Home/Premium\\_Services](http://www.crashmap.co.uk/Home/Premium_Services)



crashmap.co.uk

<b>Crash Date:</b>	Monday, August 20, 2018	<b>Time of Crash:</b>	1:15:00 PM	<b>Crash Reference:</b>	2018170L30758
<b>Highest Injury Severity:</b>	Slight	<b>Road Number:</b>	A1042	<b>Number of Casualties:</b>	2
<b>Highway Authority:</b>	Redcar and Cleveland	<b>Number of Vehicles:</b>	2	<b>OS Grid Reference:</b>	459379 522527
<b>Local Authority:</b>	Redcar & Cleveland Borough				
<b>Weather Description:</b>	Fine without high winds				
<b>Road Surface Description:</b>	Dry				
<b>Speed Limit:</b>	30				
<b>Light Conditions:</b>	Daylight: regardless of presence of streetlights				
<b>Carriageway Hazards:</b>	None				
<b>Junction Detail:</b>	T or staggered junction				
<b>Junction Pedestrian Crossing:</b>	No physical crossing facility within 50 metres				
<b>Road Type:</b>	Single carriageway				
<b>Junction Control:</b>	Auto traffic signal				



For more information about the data please visit: [www.crashmap.co.uk/home/Faq](http://www.crashmap.co.uk/home/Faq)  
To subscribe to unlimited reports using CrashMap Pro visit [www.crashmap.co.uk/Home/Premium\\_Services](http://www.crashmap.co.uk/Home/Premium_Services)



## Vehicles involved

Vehicle Ref	Vehicle Type	Vehicle Age	Driver Gender	Driver Age Band	Vehicle Manoeuvre	First Point of Impact	Journey Purpose	Hit Object - On Carriageway	Hit Object - Off Carriageway
1	Car (excluding private hire)		6 Female	36 - 45	Vehicle is in the act of turning right	Offside	Other	None	None
2	Car (excluding private hire)		3 Female	46 - 55	Vehicle proceeding normally along the carriageway, not on a bend	Front	Other	None	None

## Casualties

Vehicle Ref	Casualty Ref	Injury Severity	Casualty Class	Gender	Age Band	Pedestrian Location	Pedestrian Movement
2	1	Slight	Driver or rider	Female	46 - 55	Unknown or other	Unknown or other
2	2	Slight	Vehicle or pillion passenger	Female	21 - 25	Unknown or other	Unknown or other

For more information about the data please visit: [www.crashmap.co.uk/home/Faq](http://www.crashmap.co.uk/home/Faq)

To subscribe to unlimited reports using CrashMap Pro visit [www.crashmap.co.uk/Home/Premium\\_Services](http://www.crashmap.co.uk/Home/Premium_Services)



crashmap.co.uk

**Crash Date:** Sunday, August 12, 2018 **Time of Crash:** 4:45:00 PM **Crash Reference:** 2018170L30788

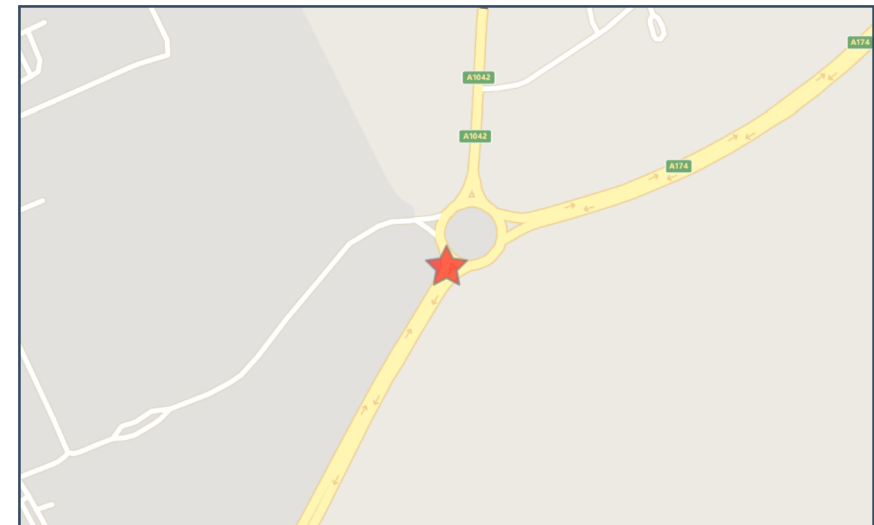
**Highest Injury Severity:** Slight  
**Highway Authority:** Redcar and Cleveland  
**Local Authority:** Redcar & Cleveland Borough  
**Weather Description:** Fine without high winds  
**Road Surface Description:** Dry  
**Speed Limit:** 40  
**Light Conditions:** Daylight: regardless of presence of streetlights  
**Carriageway Hazards:** None  
**Junction Detail:** Roundabout  
**Junction Pedestrian Crossing:** No physical crossing facility within 50 metres  
**Road Type:** Dual carriageway  
**Junction Control:** Auto traffic signal

**Road Number:** A174

**Number of Casualties:** 2

**Number of Vehicles:** 5

**OS Grid Reference:** 458978 521203



For more information about the data please visit: [www.crashmap.co.uk/home/Faq](http://www.crashmap.co.uk/home/Faq)

To subscribe to unlimited reports using CrashMap Pro visit [www.crashmap.co.uk/Home/Premium\\_Services](http://www.crashmap.co.uk/Home/Premium_Services)



## Vehicles involved

Vehicle Ref	Vehicle Type	Vehicle Age	Driver Gender	Driver Age Band	Vehicle Maneuvre	First Point of Impact	Journey Purpose	Hit Object - On Carriageway	Hit Object - Off Carriageway
1	Van or goods vehicle 3.5 tonnes mgw and under	4	Male	26 - 35	Vehicle proceeding normally along the carriageway, not on a bend	Offside	Other	None	None
2	Car (excluding private hire)	15	Male	46 - 55	Vehicle is waiting to proceed normally but is held up	Offside	Other	None	None
3	Taxi/Private hire car	8	Male	36 - 45	Vehicle is waiting to proceed normally but is held up	Offside	Other	None	None
4	Car (excluding private hire)	3	Female	Over 75	Vehicle is waiting to proceed normally but is held up	Offside	Other	None	None
5	Car (excluding private hire)	18	Female	26 - 35	Vehicle is waiting to proceed normally but is held up	Offside	Other	None	None

## Casualties

Vehicle Ref	Casualty Ref	Injury Severity	Casualty Class	Gender	Age Band	Pedestrian Location	Pedestrian Movement
5	1	Slight	Driver or rider	Female	26 - 35	Unknown or other	Unknown or other
5	2	Slight	Vehicle or pillion passenger	Female	11 - 15	Unknown or other	Unknown or other

For more information about the data please visit: [www.crashmap.co.uk/home/Faq](http://www.crashmap.co.uk/home/Faq)

To subscribe to unlimited reports using CrashMap Pro visit [www.crashmap.co.uk/Home/Premium\\_Services](http://www.crashmap.co.uk/Home/Premium_Services)



crashmap.co.uk

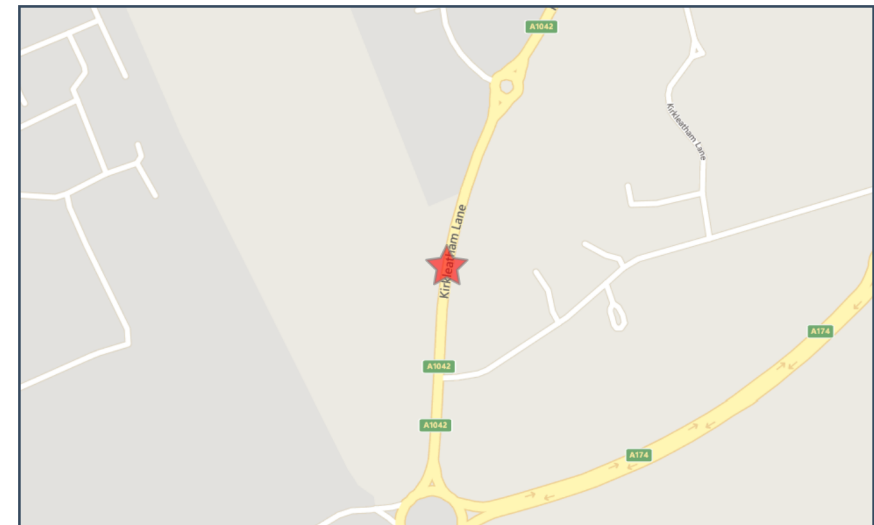
For more information about the data please visit: [www.crashmap.co.uk/home/Faq](http://www.crashmap.co.uk/home/Faq)

To subscribe to unlimited reports using CrashMap Pro visit [www.crashmap.co.uk/Home/Premium\\_Services](http://www.crashmap.co.uk/Home/Premium_Services)



crashmap.co.uk

<b>Crash Date:</b>	Sunday, August 19, 2018	<b>Time of Crash:</b>	4:30:00 PM	<b>Crash Reference:</b>	2018170L30808
<b>Highest Injury Severity:</b>	Slight	<b>Road Number:</b>	A1042	<b>Number of Casualties:</b>	1
<b>Highway Authority:</b>	Redcar and Cleveland	<b>Number of Vehicles:</b>	2	<b>OS Grid Reference:</b>	459036 521664
<b>Local Authority:</b>	Redcar & Cleveland Borough				
<b>Weather Description:</b>	Fine without high winds				
<b>Road Surface Description:</b>	Dry				
<b>Speed Limit:</b>	40				
<b>Light Conditions:</b>	Daylight: regardless of presence of streetlights				
<b>Carriageway Hazards:</b>	None				
<b>Junction Detail:</b>	Not at or within 20 metres of junction				
<b>Junction Pedestrian Crossing:</b>	No physical crossing facility within 50 metres				
<b>Road Type:</b>	Single carriageway				
<b>Junction Control:</b>	Not Applicable				



For more information about the data please visit: [www.crashmap.co.uk/home/Faq](http://www.crashmap.co.uk/home/Faq)  
To subscribe to unlimited reports using CrashMap Pro visit [www.crashmap.co.uk/Home/Premium\\_Services](http://www.crashmap.co.uk/Home/Premium_Services)





## Vehicles involved

Vehicle Ref	Vehicle Type	Vehicle Age	Driver Gender	Driver Age Band	Vehicle Manoeuvre	First Point of Impact	Journey Purpose	Hit Object - On Carriageway	Hit Object - Off Carriageway
1	Car (excluding private hire)	3	Male	26 - 35	Vehicle proceeding normally along the carriageway, not on a bend	Nearside	Other	None	None
2	Pedal cycle	-1	Male	16 - 20	Vehicle proceeding normally along the carriageway, not on a bend	Offside	Other	None	None

## Casualties

Vehicle Ref	Casualty Ref	Injury Severity	Casualty Class	Gender	Age Band	Pedestrian Location	Pedestrian Movement
2	1	Slight	Driver or rider	Male	16 - 20	Unknown or other	Unknown or other

For more information about the data please visit: [www.crashmap.co.uk/home/Faq](http://www.crashmap.co.uk/home/Faq)

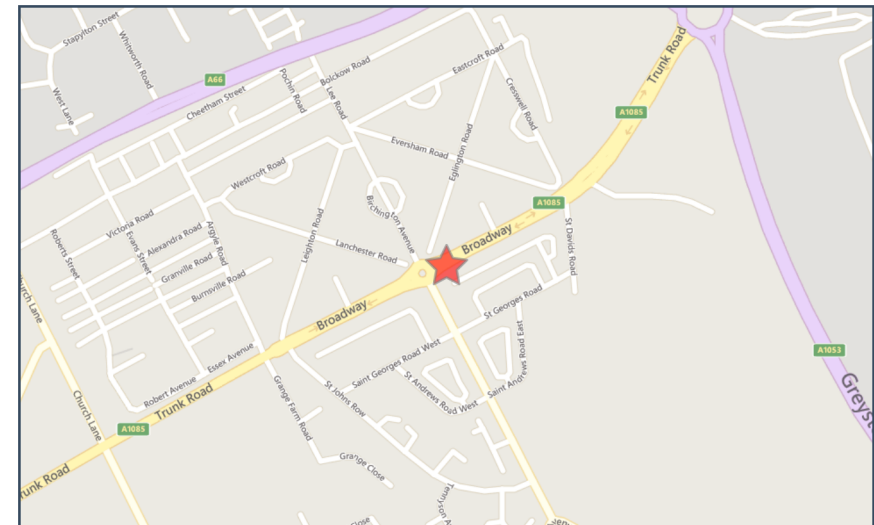
To subscribe to unlimited reports using CrashMap Pro visit [www.crashmap.co.uk/Home/Premium\\_Services](http://www.crashmap.co.uk/Home/Premium_Services)



crashmap.co.uk

**Crash Date:** Wednesday, August 22, 2018 **Time of Crash:** 3:00:00 PM **Crash Reference:** 2018170L30818

<b>Highest Injury Severity:</b>	Slight	<b>Road Number:</b>	U0	<b>Number of Casualties:</b>	1
<b>Highway Authority:</b>	Redcar and Cleveland	<b>Number of Vehicles:</b>	2	<b>OS Grid Reference:</b>	455293 520513
<b>Local Authority:</b>	Redcar & Cleveland Borough				
<b>Weather Description:</b>	Fine without high winds				
<b>Road Surface Description:</b>	Dry				
<b>Speed Limit:</b>	30				
<b>Light Conditions:</b>	Daylight: regardless of presence of streetlights				
<b>Carriageway Hazards:</b>	None				
<b>Junction Detail:</b>	Roundabout				
<b>Junction Pedestrian Crossing:</b>	No physical crossing facility within 50 metres				
<b>Road Type:</b>	Single carriageway				
<b>Junction Control:</b>	Give way or uncontrolled				



For more information about the data please visit: [www.crashmap.co.uk/home/Faq](http://www.crashmap.co.uk/home/Faq)  
To subscribe to unlimited reports using CrashMap Pro visit [www.crashmap.co.uk/Home/Premium\\_Services](http://www.crashmap.co.uk/Home/Premium_Services)



## Vehicles involved

Vehicle Ref	Vehicle Type	Vehicle Age	Driver Gender	Driver Age Band	Vehicle Maneuvre	First Point of Impact	Journey Purpose	Hit Object - On Carriageway	Hit Object - Off Carriageway
2	Car (excluding private hire)	-1	Female	26 - 35	Vehicle proceeding normally along the carriageway, not on a bend	Front	Other	None	None
1	Car (excluding private hire)	1	Male	66 - 75	Vehicle is waiting to proceed normally but is held up	Back	Other	None	None

## Casualties

Vehicle Ref	Casualty Ref	Injury Severity	Casualty Class	Gender	Age Band	Pedestrian Location	Pedestrian Movement
1	1	Slight	Vehicle or pillion passenger	Female	66 - 75	Unknown or other	Unknown or other

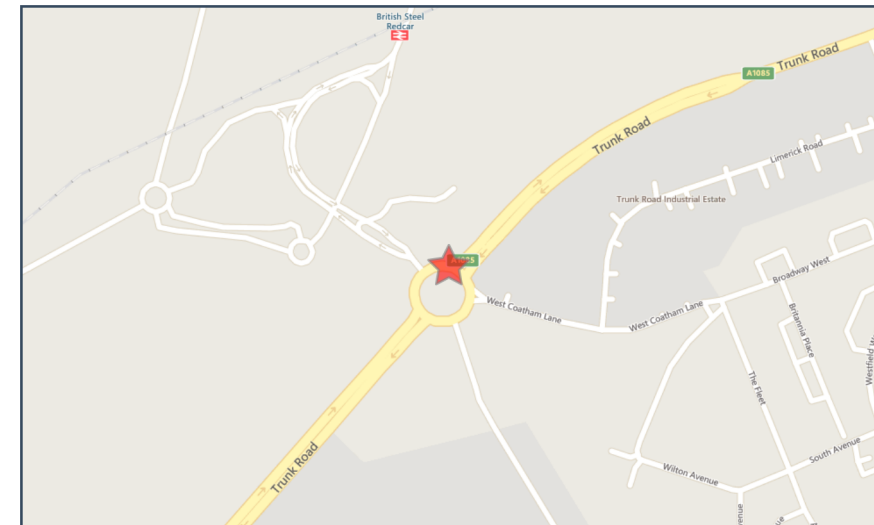
For more information about the data please visit: [www.crashmap.co.uk/home/Faq](http://www.crashmap.co.uk/home/Faq)

To subscribe to unlimited reports using CrashMap Pro visit [www.crashmap.co.uk/Home/Premium\\_Services](http://www.crashmap.co.uk/Home/Premium_Services)



crashmap.co.uk

<b>Crash Date:</b>	Monday, September 24, 2018	<b>Time of Crash:</b>	1:43:00 PM	<b>Crash Reference:</b>	2018170L30898
<b>Highest Injury Severity:</b>	Slight	<b>Road Number:</b>	A1085	<b>Number of Casualties:</b>	1
<b>Highway Authority:</b>	Redcar and Cleveland	<b>Number of Vehicles:</b>	2	<b>OS Grid Reference:</b>	457567 523854
<b>Local Authority:</b>	Redcar & Cleveland Borough				
<b>Weather Description:</b>	Fine without high winds				
<b>Road Surface Description:</b>	Dry				
<b>Speed Limit:</b>	60				
<b>Light Conditions:</b>	Daylight: regardless of presence of streetlights				
<b>Carriageway Hazards:</b>	None				
<b>Junction Detail:</b>	Roundabout				
<b>Junction Pedestrian Crossing:</b>	No physical crossing facility within 50 metres				
<b>Road Type:</b>	Roundabout				
<b>Junction Control:</b>	Give way or uncontrolled				



For more information about the data please visit: [www.crashmap.co.uk/home/Faq](http://www.crashmap.co.uk/home/Faq)

To subscribe to unlimited reports using CrashMap Pro visit [www.crashmap.co.uk/Home/Premium\\_Services](http://www.crashmap.co.uk/Home/Premium_Services)



## Vehicles involved

Vehicle Ref	Vehicle Type	Vehicle Age	Driver Gender	Driver Age Band	Vehicle Manoeuvre	First Point of Impact	Journey Purpose	Hit Object - On Carriageway	Hit Object - Off Carriageway
2	Car (excluding private hire)	11	Male	36 - 45	Vehicle proceeding normally along the carriageway, not on a bend	Nearside	Commuting to/from work	None	None
1	Goods vehicle 7.5 tonnes mgw and over	-1	Male	56 - 65	Vehicle is in the act of turning right	Front	Journey as part of work	None	None

## Casualties

Vehicle Ref	Casualty Ref	Injury Severity	Casualty Class	Gender	Age Band	Pedestrian Location	Pedestrian Movement
2	1	Slight	Driver or rider	Male	36 - 45	Unknown or other	Unknown or other

For more information about the data please visit: [www.crashmap.co.uk/home/Faq](http://www.crashmap.co.uk/home/Faq)

To subscribe to unlimited reports using CrashMap Pro visit [www.crashmap.co.uk/Home/Premium\\_Services](http://www.crashmap.co.uk/Home/Premium_Services)



crashmap.co.uk

**Crash Date:** Tuesday, October 02, 2018 **Time of Crash:** 11:20:00 AM **Crash Reference:** 2018170L30948

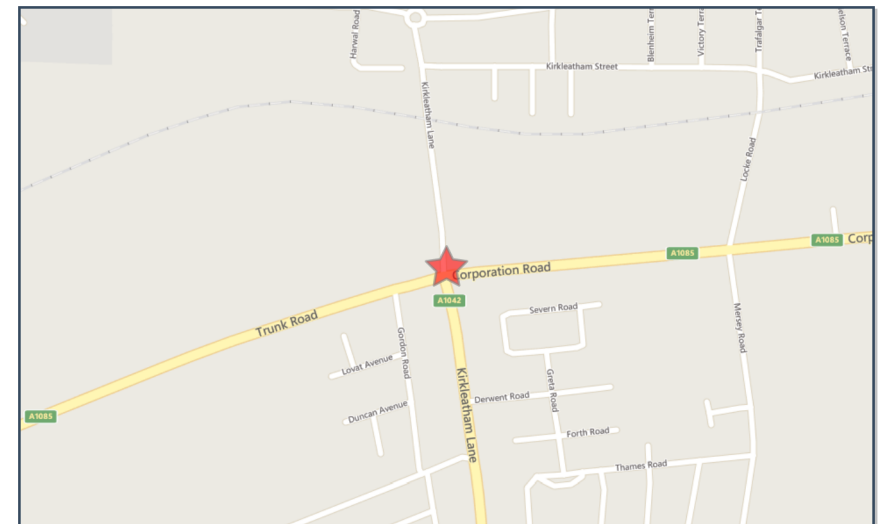
**Highest Injury Severity:** Slight  
**Highway Authority:** Redcar and Cleveland  
**Local Authority:** Redcar & Cleveland Borough  
**Weather Description:** Fine without high winds  
**Road Surface Description:** Dry  
**Speed Limit:** 30  
**Light Conditions:** Daylight: regardless of presence of streetlights  
**Carriageway Hazards:** None  
**Junction Detail:** Crossroads  
**Junction Pedestrian Crossing:** Pedestrian phase at traffic signal junction  
**Road Type:** Dual carriageway  
**Junction Control:** Auto traffic signal

**Road Number:** A1085

**Number of Casualties:** 2

**Number of Vehicles:** 2

**OS Grid Reference:** 459228 524618



For more information about the data please visit: [www.crashmap.co.uk/home/Faq](http://www.crashmap.co.uk/home/Faq)

To subscribe to unlimited reports using CrashMap Pro visit [www.crashmap.co.uk/Home/Premium\\_Services](http://www.crashmap.co.uk/Home/Premium_Services)



## Vehicles involved

Vehicle Ref	Vehicle Type	Vehicle Age	Driver Gender	Driver Age Band	Vehicle Manoeuvre	First Point of Impact	Journey Purpose	Hit Object - On Carriageway	Hit Object - Off Carriageway
1	Car (excluding private hire)	19	Male	Unknown	Vehicle is in the act of turning left	Front	Other	None	None
2	Car (excluding private hire)	11	Female	21 - 25	Vehicle is waiting to turn right	Front	Other	None	None

## Casualties

Vehicle Ref	Casualty Ref	Injury Severity	Casualty Class	Gender	Age Band	Pedestrian Location	Pedestrian Movement
2	1	Slight	Driver or rider	Female	21 - 25	Unknown or other	Unknown or other
2	2	Slight	Vehicle or pillion passenger	Female	21 - 25	Unknown or other	Unknown or other

For more information about the data please visit: [www.crashmap.co.uk/home/Faq](http://www.crashmap.co.uk/home/Faq)

To subscribe to unlimited reports using CrashMap Pro visit [www.crashmap.co.uk/Home/Premium\\_Services](http://www.crashmap.co.uk/Home/Premium_Services)



crashmap.co.uk

**Crash Date:** Wednesday, October 31, 2018 **Time of Crash:** 3:20:00 PM **Crash Reference:** 2018170L31128

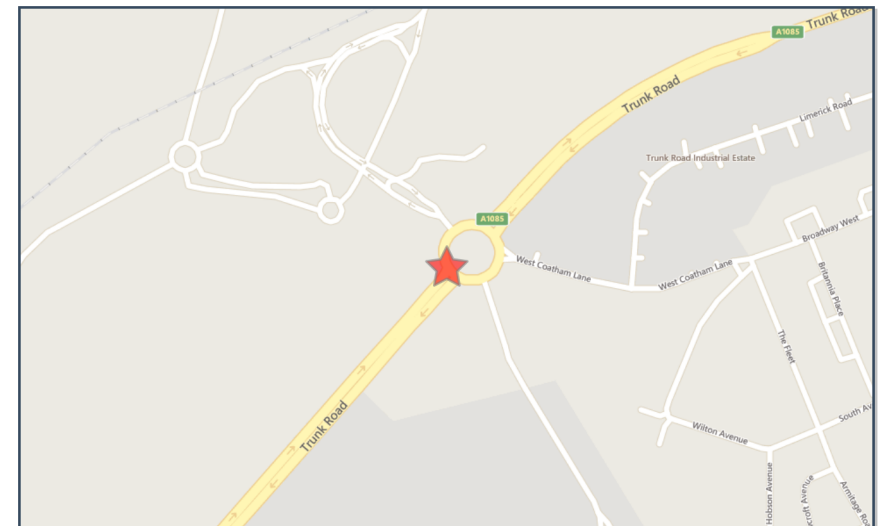
**Highest Injury Severity:** Serious  
**Highway Authority:** Redcar and Cleveland  
**Local Authority:** Redcar & Cleveland Borough  
**Weather Description:** Fine without high winds  
**Road Surface Description:** Dry  
**Speed Limit:** 60  
**Light Conditions:** Daylight: regardless of presence of streetlights  
**Carriageway Hazards:** None  
**Junction Detail:** Roundabout  
**Junction Pedestrian Crossing:** No physical crossing facility within 50 metres  
**Road Type:** Roundabout  
**Junction Control:** Give way or uncontrolled

**Road Number:** A1085

**Number of Casualties:** 2

**Number of Vehicles:** 1

**OS Grid Reference:** 457517 523789



For more information about the data please visit: [www.crashmap.co.uk/home/Faq](http://www.crashmap.co.uk/home/Faq)

To subscribe to unlimited reports using CrashMap Pro visit [www.crashmap.co.uk/Home/Premium\\_Services](http://www.crashmap.co.uk/Home/Premium_Services)





crashmap.co.uk

### Vehicles involved

Vehicle Ref	Vehicle Type	Vehicle Age	Driver Gender	Driver Age Band	Vehicle Maneouvre	First Point of Impact	Journey Purpose	Hit Object - On Carriageway	Hit Object - Off Carriageway
1	Motorcycle over 500cc	18	Male	56 - 65	Vehicle proceeding normally along the carriageway, not on a bend	Offside	Other	None	None

### Casualties

Vehicle Ref	Casualty Ref	Injury Severity	Casualty Class	Gender	Age Band	Pedestrian Location	Pedestrian Movement
1	1	Serious	Driver or rider	Male	56 - 65	Unknown or other	Unknown or other
1	2	Slight	Vehicle or pillion passenger	Male	16 - 20	Unknown or other	Unknown or other

For more information about the data please visit: [www.crashmap.co.uk/home/Faq](http://www.crashmap.co.uk/home/Faq)

To subscribe to unlimited reports using CrashMap Pro visit [www.crashmap.co.uk/Home/Premium\\_Services](http://www.crashmap.co.uk/Home/Premium_Services)

# 2019 Reports

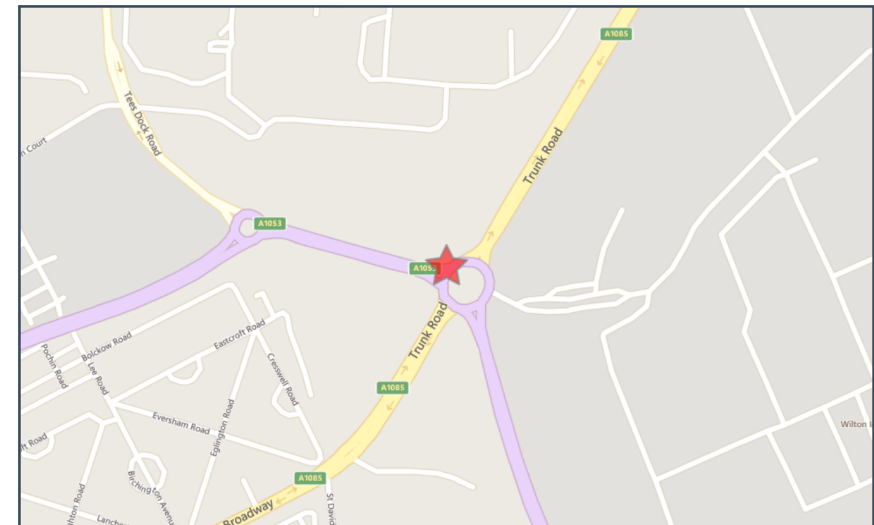


crashmap.co.uk

No

**Crash Date:** Monday, April 15, 2019 **Time of Crash:** 11:35:00 AM **Crash Reference:** 2019170L20419

<b>Highest Injury Severity:</b>	Slight	<b>Road Number:</b>	A1053	<b>Number of Casualties:</b>	1
<b>Highway Authority:</b>	Redcar and Cleveland	<b>Number of Vehicles:</b>	2	<b>OS Grid Reference:</b>	455664 520944
<b>Local Authority:</b>	Redcar & Cleveland Borough				
<b>Weather Description:</b>	Fine without high winds				
<b>Road Surface Description:</b>	Dry				
<b>Speed Limit:</b>	40				
<b>Light Conditions:</b>	Daylight: regardless of presence of streetlights				
<b>Carriageway Hazards:</b>	None				
<b>Junction Detail:</b>	Roundabout				
<b>Junction Pedestrian Crossing:</b>	No physical crossing facility within 50 metres				
<b>Road Type:</b>	Roundabout				
<b>Junction Control:</b>	Auto traffic signal				



For more information about the data please visit: [www.crashmap.co.uk/home/Faq](http://www.crashmap.co.uk/home/Faq)  
To subscribe to unlimited reports using CrashMap Pro visit [www.crashmap.co.uk/Home/Premium\\_Services](http://www.crashmap.co.uk/Home/Premium_Services)



No

## Vehicles involved

Vehicle Ref	Vehicle Type	Vehicle Age	Driver Gender	Driver Age Band	Vehicle Manoeuvre	First Point of Impact	Journey Purpose	Hit Object - On Carriageway	Hit Object - Off Carriageway
1	Bus or coach (17+ passenger seats)		9 Male	56 - 65	Vehicle proceeding normally along the carriageway, not on a bend	Front	Journey as part of work	None	None
2	Goods vehicle 7.5 tonnes mgw and over		3 Male	46 - 55	Vehicle proceeding normally along the carriageway, not on a bend	Front	Journey as part of work	None	None

## Casualties

Vehicle Ref	Casualty Ref	Injury Severity	Casualty Class	Gender	Age Band	Pedestrian Location	Pedestrian Movement
1	1	Slight	Vehicle or pillion passenger	Female	56 - 65	Unknown or other	Unknown or other

For more information about the data please visit: [www.crashmap.co.uk/home/Faq](http://www.crashmap.co.uk/home/Faq)

To subscribe to unlimited reports using CrashMap Pro visit [www.crashmap.co.uk/Home/Premium\\_Services](http://www.crashmap.co.uk/Home/Premium_Services)

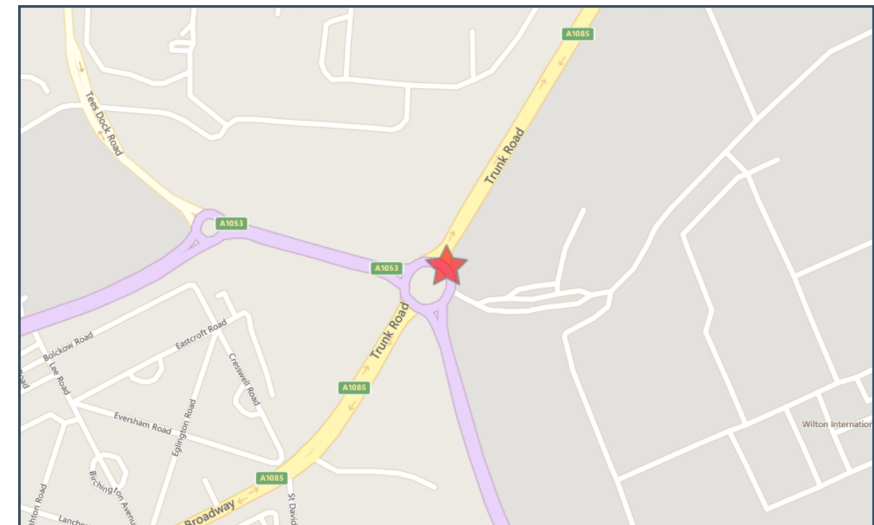


crashmap.co.uk

No

**Crash Date:** Tuesday, June 04, 2019 **Time of Crash:** 5:45:00 PM **Crash Reference:** 2019170L20569

<b>Highest Injury Severity:</b>	Slight	<b>Road Number:</b>	A1085	<b>Number of Casualties:</b>	1
<b>Highway Authority:</b>	Redcar and Cleveland	<b>Number of Vehicles:</b>	2	<b>OS Grid Reference:</b>	455725 520954
<b>Local Authority:</b>	Redcar & Cleveland Borough				
<b>Weather Description:</b>	Fine without high winds				
<b>Road Surface Description:</b>	Dry				
<b>Speed Limit:</b>	60				
<b>Light Conditions:</b>	Daylight: regardless of presence of streetlights				
<b>Carriageway Hazards:</b>	None				
<b>Junction Detail:</b>	Roundabout				
<b>Junction Pedestrian Crossing:</b>	No physical crossing facility within 50 metres				
<b>Road Type:</b>	Roundabout				
<b>Junction Control:</b>	Auto traffic signal				



For more information about the data please visit: [www.crashmap.co.uk/home/Faq](http://www.crashmap.co.uk/home/Faq)  
To subscribe to unlimited reports using CrashMap Pro visit [www.crashmap.co.uk/Home/Premium\\_Services](http://www.crashmap.co.uk/Home/Premium_Services)



No

## Vehicles involved

Vehicle Ref	Vehicle Type	Vehicle Age	Driver Gender	Driver Age Band	Vehicle Manoeuvre	First Point of Impact	Journey Purpose	Hit Object - On Carriageway	Hit Object - Off Carriageway
1	Car (excluding private hire)		9 Male	36 - 45	Vehicle proceeding normally along the carriageway, not on a bend	Back	Commuting to/from work	None	None
2	Car (excluding private hire)		1 Female	36 - 45	Vehicle proceeding normally along the carriageway, not on a bend	Front	Other	None	None

## Casualties

Vehicle Ref	Casualty Ref	Injury Severity	Casualty Class	Gender	Age Band	Pedestrian Location	Pedestrian Movement
1	1	Slight	Driver or rider	Male	36 - 45	Unknown or other	Unknown or other

For more information about the data please visit: [www.crashmap.co.uk/home/Faq](http://www.crashmap.co.uk/home/Faq)

To subscribe to unlimited reports using CrashMap Pro visit [www.crashmap.co.uk/Home/Premium\\_Services](http://www.crashmap.co.uk/Home/Premium_Services)

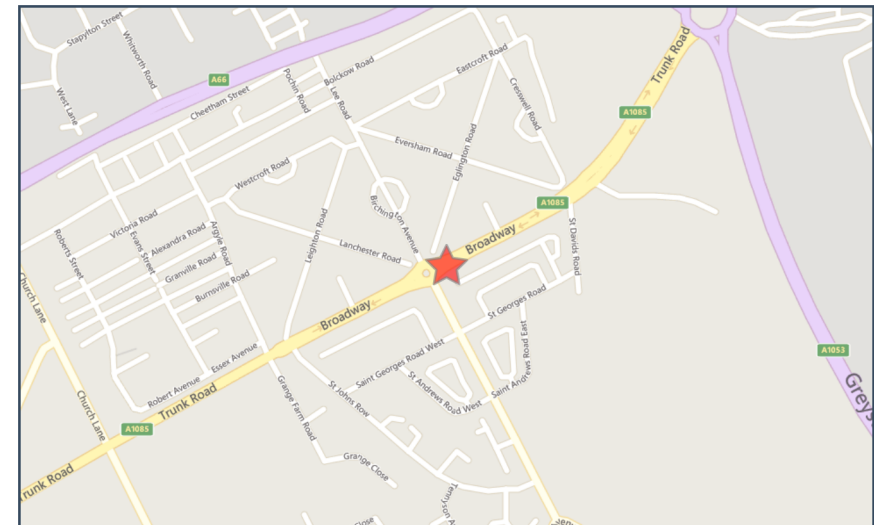


crashmap.co.uk

No

**Crash Date:** Thursday, July 25, 2019 **Time of Crash:** 4:20:00 PM **Crash Reference:** 2019170L20779

<b>Highest Injury Severity:</b>	Slight	<b>Road Number:</b>	U0	<b>Number of Casualties:</b>	1
<b>Highway Authority:</b>	Redcar and Cleveland	<b>Number of Vehicles:</b>	1	<b>OS Grid Reference:</b>	455286 520510
<b>Local Authority:</b>	Redcar & Cleveland Borough				
<b>Weather Description:</b>	Fine without high winds				
<b>Road Surface Description:</b>	Dry				
<b>Speed Limit:</b>	30				
<b>Light Conditions:</b>	Daylight: regardless of presence of streetlights				
<b>Carriageway Hazards:</b>	None				
<b>Junction Detail:</b>	Roundabout				
<b>Junction Pedestrian Crossing:</b>	Pelican, puffin, toucan or similar non-junction pedestrian light crossing				
<b>Road Type:</b>	Dual carriageway				
<b>Junction Control:</b>	Give way or uncontrolled				



For more information about the data please visit: [www.crashmap.co.uk/home/Faq](http://www.crashmap.co.uk/home/Faq)  
To subscribe to unlimited reports using CrashMap Pro visit [www.crashmap.co.uk/Home/Premium\\_Services](http://www.crashmap.co.uk/Home/Premium_Services)



No

## Vehicles involved

Vehicle Ref	Vehicle Type	Vehicle Age	Driver Gender	Driver Age Band	Vehicle Manoeuvre	First Point of Impact	Journey Purpose	Hit Object - On Carriageway	Hit Object - Off Carriageway
1	Car (excluding private hire)	16	Female	56 - 65	Vehicle proceeding normally along the carriageway, not on a bend	Front	Other	None	None

## Casualties

Vehicle Ref	Casualty Ref	Injury Severity	Casualty Class	Gender	Age Band	Pedestrian Location	Pedestrian Movement
1	1	Slight	Pedestrian	Female	16 - 20	In carriageway, crossing on pedestrian crossing facility	Crossing from driver's nearside

For more information about the data please visit: [www.crashmap.co.uk/home/Faq](http://www.crashmap.co.uk/home/Faq)

To subscribe to unlimited reports using CrashMap Pro visit [www.crashmap.co.uk/Home/Premium\\_Services](http://www.crashmap.co.uk/Home/Premium_Services)





crashmap.co.uk

No

**Crash Date:** Tuesday, December 03, 2019 **Time of Crash:** 5:50:00 PM **Crash Reference:** 2019170L21269

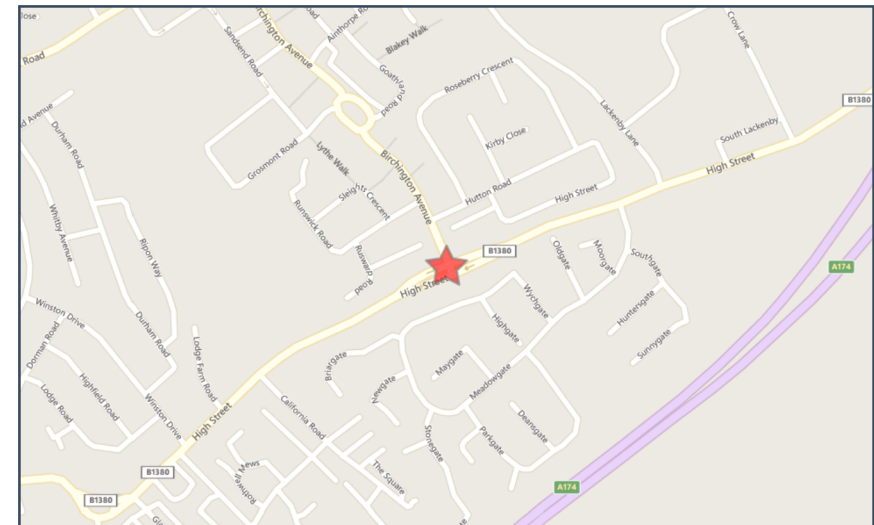
**Highest Injury Severity:** Slight  
**Highway Authority:** Redcar and Cleveland  
**Local Authority:** Redcar & Cleveland Borough  
**Weather Description:** Fine without high winds  
**Road Surface Description:** Dry  
**Speed Limit:** 30  
**Light Conditions:** Darkness: street lights present and lit  
**Carriageway Hazards:** None  
**Junction Detail:** T or staggered junction  
**Junction Pedestrian Crossing:** No physical crossing facility within 50 metres  
**Road Type:** Single carriageway  
**Junction Control:** Give way or uncontrolled

**Road Number:** B1380

**Number of Casualties:** 2

**Number of Vehicles:** 2

**OS Grid Reference:** 456037 518961



For more information about the data please visit: [www.crashmap.co.uk/home/Faq](http://www.crashmap.co.uk/home/Faq)  
To subscribe to unlimited reports using CrashMap Pro visit [www.crashmap.co.uk/Home/Premium\\_Services](http://www.crashmap.co.uk/Home/Premium_Services)



No

## Vehicles involved

Vehicle Ref	Vehicle Type	Vehicle Age	Driver Gender	Driver Age Band	Vehicle Maneuvre	First Point of Impact	Journey Purpose	Hit Object - On Carriageway	Hit Object - Off Carriageway
1	Car (excluding private hire)	15	Male	36 - 45	Vehicle is in the act of turning right	Nearside	Other	None	None
2	Car (excluding private hire)	5	Male	21 - 25	Vehicle proceeding normally along the carriageway, not on a bend	Front	Other	None	None

## Casualties

Vehicle Ref	Casualty Ref	Injury Severity	Casualty Class	Gender	Age Band	Pedestrian Location	Pedestrian Movement
1	1	Slight	Vehicle or pillion passenger	Male	11 - 15	Unknown or other	Unknown or other
1	2	Slight	Vehicle or pillion passenger	Male	36 - 45	Unknown or other	Unknown or other

For more information about the data please visit: [www.crashmap.co.uk/home/Faq](http://www.crashmap.co.uk/home/Faq)

To subscribe to unlimited reports using CrashMap Pro visit [www.crashmap.co.uk/Home/Premium\\_Services](http://www.crashmap.co.uk/Home/Premium_Services)



crashmap.co.uk

No

**Crash Date:** Tuesday, January 08, 2019 **Time of Crash:** 5:00:00 PM **Crash Reference:** 2019170L30039

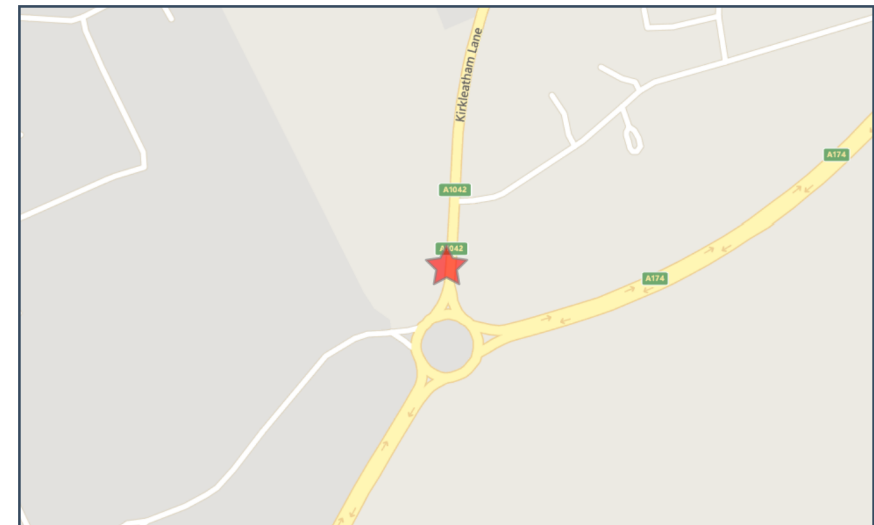
**Highest Injury Severity:** Slight  
**Highway Authority:** Redcar and Cleveland  
**Local Authority:** Redcar & Cleveland Borough  
**Weather Description:** Fine without high winds  
**Road Surface Description:** Dry  
**Speed Limit:** 40  
**Light Conditions:** Darkness: street lights present and lit  
**Carriageway Hazards:** None  
**Junction Detail:** Not at or within 20 metres of junction  
**Junction Pedestrian Crossing:** No physical crossing facility within 50 metres  
**Road Type:** Single carriageway  
**Junction Control:** Not Applicable

**Road Number:** A1042

**Number of Casualties:** 1

**Number of Vehicles:** 2

**OS Grid Reference:** 459014 521382



For more information about the data please visit: [www.crashmap.co.uk/home/Faq](http://www.crashmap.co.uk/home/Faq)

To subscribe to unlimited reports using CrashMap Pro visit [www.crashmap.co.uk/Home/Premium\\_Services](http://www.crashmap.co.uk/Home/Premium_Services)



No

## Vehicles involved

Vehicle Ref	Vehicle Type	Vehicle Age	Driver Gender	Driver Age Band	Vehicle Manoeuvre	First Point of Impact	Journey Purpose	Hit Object - On Carriageway	Hit Object - Off Carriageway
1	Motorcycle of unknown engine capacity	-1	Unknown	Unknown	Vehicle proceeding normally along the carriageway, not on a bend	Front	Other	None	None
2	Pedal cycle	-1	Female	26 - 35	Vehicle proceeding normally along the carriageway, not on a bend	Front	Commuting to/from work	None	None

## Casualties

Vehicle Ref	Casualty Ref	Injury Severity	Casualty Class	Gender	Age Band	Pedestrian Location	Pedestrian Movement
2	1	Slight	Driver or rider	Female	26 - 35	Unknown or other	Unknown or other

For more information about the data please visit: [www.crashmap.co.uk/home/Faq](http://www.crashmap.co.uk/home/Faq)

To subscribe to unlimited reports using CrashMap Pro visit [www.crashmap.co.uk/Home/Premium\\_Services](http://www.crashmap.co.uk/Home/Premium_Services)



crashmap.co.uk

No

**Crash Date:** Monday, January 07, 2019 **Time of Crash:** 5:30:00 PM **Crash Reference:** 2019170L30049

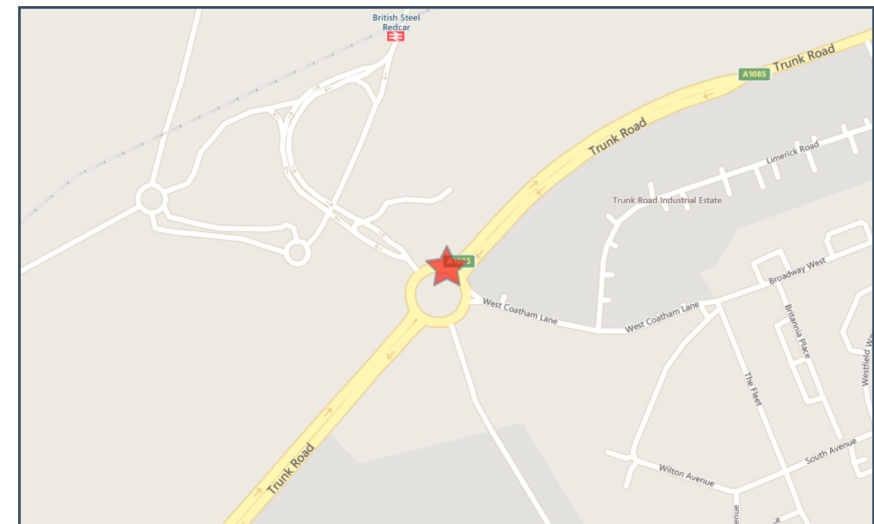
**Highest Injury Severity:** Slight  
**Highway Authority:** Redcar and Cleveland  
**Local Authority:** Redcar & Cleveland Borough  
**Weather Description:** Fine without high winds  
**Road Surface Description:** Wet or Damp  
**Speed Limit:** 60  
**Light Conditions:** Darkness: street lights present and lit  
**Carriageway Hazards:** None  
**Junction Detail:** Roundabout  
**Junction Pedestrian Crossing:** No physical crossing facility within 50 metres  
**Road Type:** Roundabout  
**Junction Control:** Give way or uncontrolled

**Road Number:** A1085

**Number of Casualties:** 1

**Number of Vehicles:** 2

**OS Grid Reference:** 457570 523854



For more information about the data please visit: [www.crashmap.co.uk/home/Faq](http://www.crashmap.co.uk/home/Faq)

To subscribe to unlimited reports using CrashMap Pro visit [www.crashmap.co.uk/Home/Premium\\_Services](http://www.crashmap.co.uk/Home/Premium_Services)



No

## Vehicles involved

Vehicle Ref	Vehicle Type	Vehicle Age	Driver Gender	Driver Age Band	Vehicle Maneuvre	First Point of Impact	Journey Purpose	Hit Object - On Carriageway	Hit Object - Off Carriageway
1	Goods vehicle 7.5 tonnes mgw and over	-1	Male	26 - 35	Vehicle is in the act of turning right	Offside	Journey as part of work	None	None
2	Car (excluding private hire)	3	Male	46 - 55	Vehicle proceeding normally along the carriageway, not on a bend	Front	Commuting to/from work	None	None

## Casualties

Vehicle Ref	Casualty Ref	Injury Severity	Casualty Class	Gender	Age Band	Pedestrian Location	Pedestrian Movement
2	1	Slight	Driver or rider	Male	46 - 55	Unknown or other	Unknown or other

For more information about the data please visit: [www.crashmap.co.uk/home/Faq](http://www.crashmap.co.uk/home/Faq)

To subscribe to unlimited reports using CrashMap Pro visit [www.crashmap.co.uk/Home/Premium\\_Services](http://www.crashmap.co.uk/Home/Premium_Services)

# 2015 Reports



crashmap.co.uk

**Crash Date:** Monday, January 12, 2015 **Time of Crash:** 6:40:00 AM **Crash Reference:** 2015170S20115

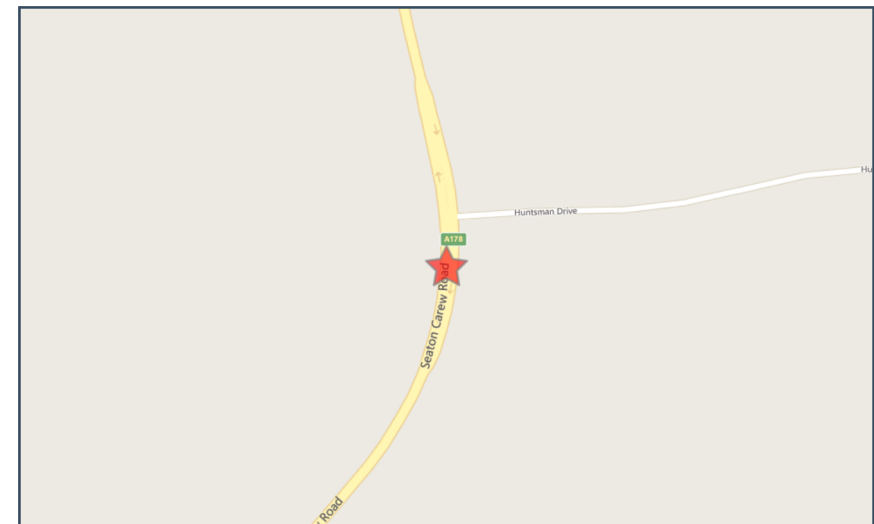
**Highest Injury Severity:** Serious  
**Highway Authority:** Stockton-on-Tees  
**Local Authority:** Stockton-on-Tees  
**Weather Description:** Raining with high winds  
**Road Surface Description:** Wet or Damp  
**Speed Limit:** 70  
**Light Conditions:** Darkness: street lights present and lit  
**Carriageway Hazards:** None  
**Junction Detail:** Not at or within 20 metres of junction  
**Junction Pedestrian Crossing:** No physical crossing facility within 50 metres  
**Road Type:** Dual carriageway  
**Junction Control:** Not Applicable

**Road Number:** A178

**Number of Casualties:** 1

**Number of Vehicles:** 3

**OS Grid Reference:** 450839 522515



For more information about the data please visit: [www.crashmap.co.uk/home/Faq](http://www.crashmap.co.uk/home/Faq)

To subscribe to unlimited reports using CrashMap Pro visit [www.crashmap.co.uk/Home/Premium\\_Services](http://www.crashmap.co.uk/Home/Premium_Services)





## Vehicles involved

Vehicle Ref	Vehicle Type	Vehicle Age	Driver Gender	Driver Age Band	Vehicle Maneuvre	First Point of Impact	Journey Purpose	Hit Object - On Carriageway	Hit Object - Off Carriageway
3	Car (excluding private hire)	10	Male	16 - 20	Vehicle is passing another vehicle (moving or stationary) on its nearside	Front	Other	None	None
2	Car (excluding private hire)	5	Male	36 - 45	Vehicle is changing lane to the right (including slip road)	Nearside	Commuting to/from work	None	None
1	Pedal cycle	-1	Male	36 - 45	Vehicle proceeding normally along the carriageway, not on a bend	Back	Commuting to/from work	None	None

## Casualties

Vehicle Ref	Casualty Ref	Injury Severity	Casualty Class	Gender	Age Band	Pedestrian Location	Pedestrian Movement
1	1	Serious	Driver or rider	Male	36 - 45	Unknown or other	Unknown or other

For more information about the data please visit: [www.crashmap.co.uk/home/Faq](http://www.crashmap.co.uk/home/Faq)

To subscribe to unlimited reports using CrashMap Pro visit [www.crashmap.co.uk/Home/Premium\\_Services](http://www.crashmap.co.uk/Home/Premium_Services)



crashmap.co.uk

**Crash Date:** Wednesday, July 29, 2015 **Time of Crash:** 10:34:00 AM **Crash Reference:** 2015170S22145

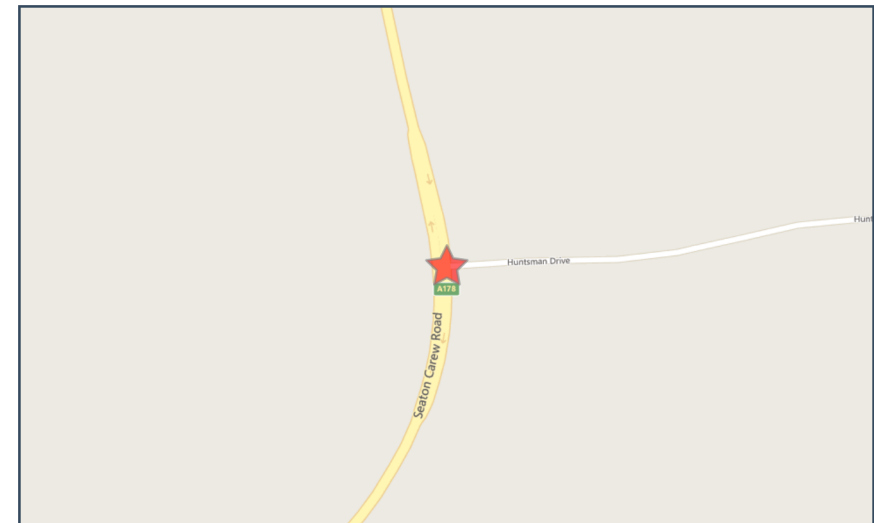
**Highest Injury Severity:** Slight  
**Highway Authority:** Stockton-on-Tees  
**Local Authority:** Stockton-on-Tees  
**Weather Description:** Fine without high winds  
**Road Surface Description:** Dry  
**Speed Limit:** 60  
**Light Conditions:** Daylight: regardless of presence of streetlights  
**Carriageway Hazards:** None  
**Junction Detail:** Using private drive or entrance  
**Junction Pedestrian Crossing:** No physical crossing facility within 50 metres  
**Road Type:** Single carriageway  
**Junction Control:** Give way or uncontrolled

**Road Number:** A178

**Number of Casualties:** 1

**Number of Vehicles:** 2

**OS Grid Reference:** 450850 522594



For more information about the data please visit: [www.crashmap.co.uk/home/Faq](http://www.crashmap.co.uk/home/Faq)

To subscribe to unlimited reports using CrashMap Pro visit [www.crashmap.co.uk/Home/Premium\\_Services](http://www.crashmap.co.uk/Home/Premium_Services)



## Vehicles involved

Vehicle Ref	Vehicle Type	Vehicle Age	Driver Gender	Driver Age Band	Vehicle Manoeuvre	First Point of Impact	Journey Purpose	Hit Object - On Carriageway	Hit Object - Off Carriageway
2	Pedal cycle	-1	Female	26 - 35	Vehicle proceeding normally along the carriageway, not on a bend	Back	Other	None	None
1	Goods vehicle 7.5 tonnes mgw and over	-1	Unknown	Unknown	Vehicle is in the act of turning right	Front	Journey as part of work	None	None

## Casualties

Vehicle Ref	Casualty Ref	Injury Severity	Casualty Class	Gender	Age Band	Pedestrian Location	Pedestrian Movement
2	1	Slight	Driver or rider	Female	26 - 35	Unknown or other	Unknown or other

For more information about the data please visit: [www.crashmap.co.uk/home/Faq](http://www.crashmap.co.uk/home/Faq)

To subscribe to unlimited reports using CrashMap Pro visit [www.crashmap.co.uk/Home/Premium\\_Services](http://www.crashmap.co.uk/Home/Premium_Services)



crashmap.co.uk

**Crash Date:** Saturday, November 07, 2015 **Time of Crash:** 7:00:00 PM **Crash Reference:** 2015170S22675

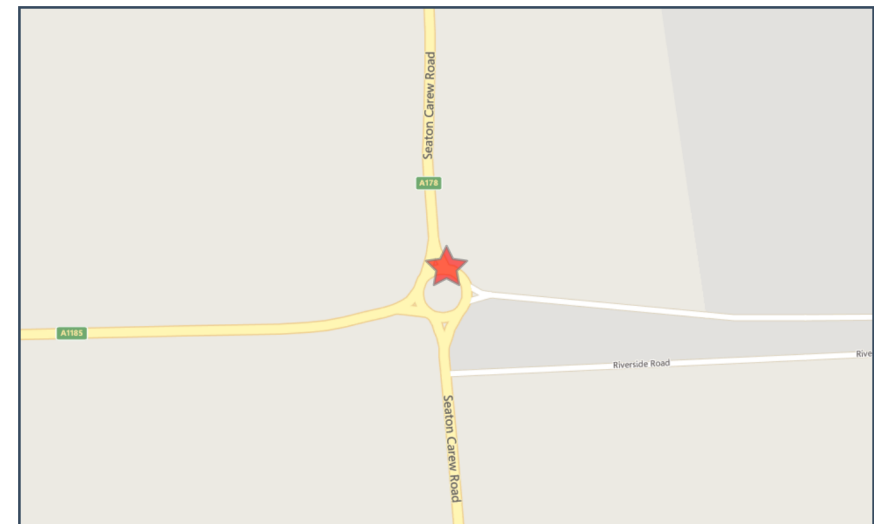
**Highest Injury Severity:** Serious  
**Highway Authority:** Stockton-on-Tees  
**Local Authority:** Stockton-on-Tees  
**Weather Description:** Fine with high winds  
**Road Surface Description:** Wet or Damp  
**Speed Limit:** 60  
**Light Conditions:** Darkness: street lights present and lit  
**Carriageway Hazards:** None  
**Junction Detail:** Roundabout  
**Junction Pedestrian Crossing:** No physical crossing facility within 50 metres  
**Road Type:** Single carriageway  
**Junction Control:** Give way or uncontrolled

**Road Number:** A178

**Number of Casualties:** 1

**Number of Vehicles:** 1

**OS Grid Reference:** 450659 523737



For more information about the data please visit: [www.crashmap.co.uk/home/Faq](http://www.crashmap.co.uk/home/Faq)

To subscribe to unlimited reports using CrashMap Pro visit [www.crashmap.co.uk/Home/Premium\\_Services](http://www.crashmap.co.uk/Home/Premium_Services)



crashmap.co.uk

### Vehicles involved

Vehicle Ref	Vehicle Type	Vehicle Age	Driver Gender	Driver Age Band	Vehicle Maneuvre	First Point of Impact	Journey Purpose	Hit Object - On Carriageway	Hit Object - Off Carriageway
1	Motorcycle over 50cc and up to 125cc	1	Male	46 - 55	Vehicle proceeding normally along the carriageway, not on a bend	Nearside	Other	None	None

### Casualties

Vehicle Ref	Casualty Ref	Injury Severity	Casualty Class	Gender	Age Band	Pedestrian Location	Pedestrian Movement
1	1	Serious	Driver or rider	Male	46 - 55	Unknown or other	Unknown or other

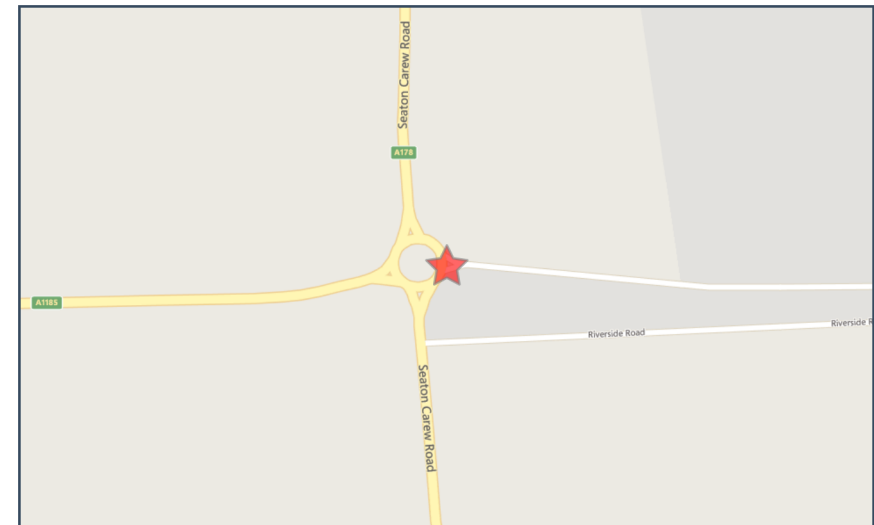
For more information about the data please visit: [www.crashmap.co.uk/home/Faq](http://www.crashmap.co.uk/home/Faq)

To subscribe to unlimited reports using CrashMap Pro visit [www.crashmap.co.uk/Home/Premium\\_Services](http://www.crashmap.co.uk/Home/Premium_Services)



crashmap.co.uk

<b>Crash Date:</b>	Monday, August 31, 2015	<b>Time of Crash:</b>	10:50:00 PM	<b>Crash Reference:</b>	2015170S22275
<b>Highest Injury Severity:</b>	Serious	<b>Road Number:</b>	A178	<b>Number of Casualties:</b>	1
<b>Highway Authority:</b>	Stockton-on-Tees			<b>Number of Vehicles:</b>	1
<b>Local Authority:</b>	Stockton-on-Tees			<b>OS Grid Reference:</b>	450699 523691
<b>Weather Description:</b>	Raining without high winds				
<b>Road Surface Description:</b>	Wet or Damp				
<b>Speed Limit:</b>	60				
<b>Light Conditions:</b>	Darkness: street lights present and lit				
<b>Carriageway Hazards:</b>	None				
<b>Junction Detail:</b>	Roundabout				
<b>Junction Pedestrian Crossing:</b>	No physical crossing facility within 50 metres				
<b>Road Type:</b>	Roundabout				
<b>Junction Control:</b>	Give way or uncontrolled				



For more information about the data please visit: [www.crashmap.co.uk/home/Faq](http://www.crashmap.co.uk/home/Faq)

To subscribe to unlimited reports using CrashMap Pro visit [www.crashmap.co.uk/Home/Premium\\_Services](http://www.crashmap.co.uk/Home/Premium_Services)



crashmap.co.uk

### Vehicles involved

Vehicle Ref	Vehicle Type	Vehicle Age	Driver Gender	Driver Age Band	Vehicle Manoeuvre	First Point of Impact	Journey Purpose	Hit Object - On Carriageway	Hit Object - Off Carriageway
1	Car (excluding private hire)	1	Female	21 - 25	Vehicle proceeding normally along the carriageway, not on a bend	Front	Other	None	Lamp post

### Casualties

Vehicle Ref	Casualty Ref	Injury Severity	Casualty Class	Gender	Age Band	Pedestrian Location	Pedestrian Movement
1	1	Serious	Vehicle or pillion passenger	Female	21 - 25	Unknown or other	Unknown or other

For more information about the data please visit: [www.crashmap.co.uk/home/Faq](http://www.crashmap.co.uk/home/Faq)

To subscribe to unlimited reports using CrashMap Pro visit [www.crashmap.co.uk/Home/Premium\\_Services](http://www.crashmap.co.uk/Home/Premium_Services)



crashmap.co.uk

No

**Crash Date:** Thursday, May 14, 2015 **Time of Crash:** 3:14:00 AM **Crash Reference:** 2015170S21105

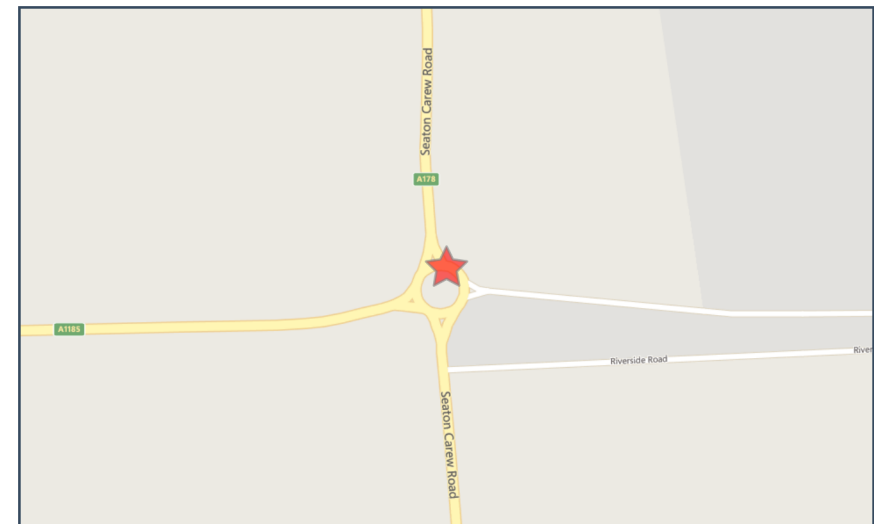
**Highest Injury Severity:** Slight  
**Highway Authority:** Stockton-on-Tees  
**Local Authority:** Stockton-on-Tees Borough  
**Weather Description:** Fine without high winds  
**Road Surface Description:** Dry  
**Speed Limit:** 60  
**Light Conditions:** Darkness: street lights present and lit  
**Carriageway Hazards:** None  
**Junction Detail:** Roundabout  
**Junction Pedestrian Crossing:** No physical crossing facility within 50 metres  
**Road Type:** Roundabout  
**Junction Control:** Give way or uncontrolled

**Road Number:** A178

**Number of Casualties:** 1

**Number of Vehicles:** 1

**OS Grid Reference:** 450663 523728



For more information about the data please visit: [www.crashmap.co.uk/home/Faq](http://www.crashmap.co.uk/home/Faq)

To subscribe to unlimited reports using CrashMap Pro visit [www.crashmap.co.uk/Home/Premium\\_Services](http://www.crashmap.co.uk/Home/Premium_Services)





No

## Vehicles involved

Vehicle Ref	Vehicle Type	Vehicle Age	Driver Gender	Driver Age Band	Vehicle Maneuvre	First Point of Impact	Journey Purpose	Hit Object - On Carriageway	Hit Object - Off Carriageway
1	Car (excluding private hire)	13	Male	26 - 35	Vehicle proceeding normally along the carriageway, not on a bend	Front	Other	Central island of roundabout	Road sign/Traffic signal

## Casualties

Vehicle Ref	Casualty Ref	Injury Severity	Casualty Class	Gender	Age Band	Pedestrian Location	Pedestrian Movement
1	1	Slight	Vehicle or pillion passenger	Female	26 - 35	Unknown or other	Unknown or other

For more information about the data please visit: [www.crashmap.co.uk/home/Faq](http://www.crashmap.co.uk/home/Faq)

To subscribe to unlimited reports using CrashMap Pro visit [www.crashmap.co.uk/Home/Premium\\_Services](http://www.crashmap.co.uk/Home/Premium_Services)