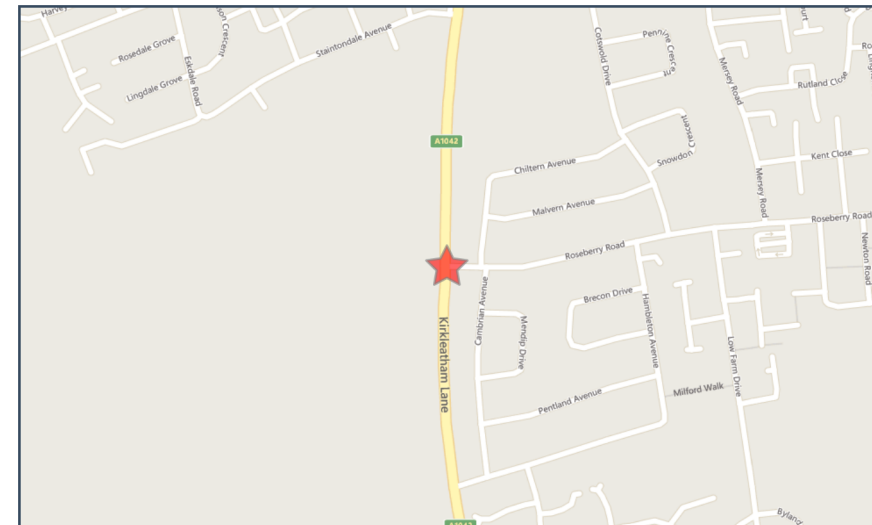




crashmap.co.uk

Crash Date:	Tuesday, June 02, 2015	Time of Crash:	8:26:00 PM	Crash Reference:	2015170L30875
Highest Injury Severity:	Slight	Road Number:	A1042	Number of Casualties:	1
Highway Authority:	Redcar and Cleveland			Number of Vehicles:	2
Local Authority:	Redcar and Cleveland			OS Grid Reference:	459265 523416
Weather Description:	Fine without high winds				
Road Surface Description:	Dry				
Speed Limit:	30				
Light Conditions:	Daylight: regardless of presence of streetlights				
Carriageway Hazards:	None				
Junction Detail:	T or staggered junction				
Junction Pedestrian Crossing:	No physical crossing facility within 50 metres				
Road Type:	Single carriageway				
Junction Control:	Give way or uncontrolled				



For more information about the data please visit: www.crashmap.co.uk/home/Faq

To subscribe to unlimited reports using CrashMap Pro visit www.crashmap.co.uk/Home/Premium_Services



Vehicles involved

Vehicle Ref	Vehicle Type	Vehicle Age	Driver Gender	Driver Age Band	Vehicle Maneuvre	First Point of Impact	Journey Purpose	Hit Object - On Carriageway	Hit Object - Off Carriageway
2	Car (excluding private hire)	21	Unknown	Unknown	Vehicle is in the act of turning right	Front	Other	None	None
1	Car (excluding private hire)	2	Male	66 - 75	Vehicle is waiting to turn right	Offside	Other	None	None

Casualties

Vehicle Ref	Casualty Ref	Injury Severity	Casualty Class	Gender	Age Band	Pedestrian Location	Pedestrian Movement
1	1	Slight	Driver or rider	Male	66 - 75	Unknown or other	Unknown or other

For more information about the data please visit: www.crashmap.co.uk/home/Faq

To subscribe to unlimited reports using CrashMap Pro visit www.crashmap.co.uk/Home/Premium_Services

2016 Reports



crashmap.co.uk

Crash Date: Wednesday, February 03, 2016 **Time of Crash:** 4:15:00 PM **Crash Reference:** 2016170L20116

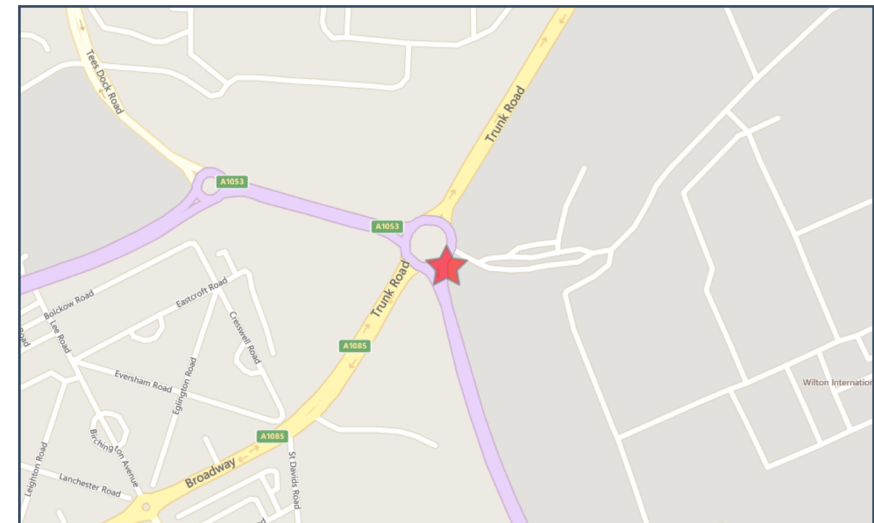
Highest Injury Severity: Slight
Highway Authority: Redcar and Cleveland
Local Authority: Redcar & Cleveland Borough
Weather Description: Fine without high winds
Road Surface Description: Dry
Speed Limit: 50
Light Conditions: Daylight: regardless of presence of streetlights
Carriageway Hazards: None
Junction Detail: Roundabout
Junction Pedestrian Crossing: No physical crossing facility within 50 metres
Road Type: Dual carriageway
Junction Control: Auto traffic signal

Road Number: A1085

Number of Casualties: 1

Number of Vehicles: 2

OS Grid Reference: 455725 520884



For more information about the data please visit: www.crashmap.co.uk/home/Faq

To subscribe to unlimited reports using CrashMap Pro visit www.crashmap.co.uk/Home/Premium_Services



Vehicles involved

Vehicle Ref	Vehicle Type	Vehicle Age	Driver Gender	Driver Age Band	Vehicle Manoeuvre	First Point of Impact	Journey Purpose	Hit Object - On Carriageway	Hit Object - Off Carriageway
2	Car (excluding private hire)	10	Male	46 - 55	Vehicle proceeding normally along the carriageway, not on a bend	Front	Commuting to/from work	None	None
1	Pedal cycle	-1	Male	46 - 55	Vehicle proceeding normally along the carriageway, not on a bend	Front	Commuting to/from work	None	None

Casualties

Vehicle Ref	Casualty Ref	Injury Severity	Casualty Class	Gender	Age Band	Pedestrian Location	Pedestrian Movement
1	1	Slight	Driver or rider	Male	46 - 55	Unknown or other	Unknown or other

For more information about the data please visit: www.crashmap.co.uk/home/Faq

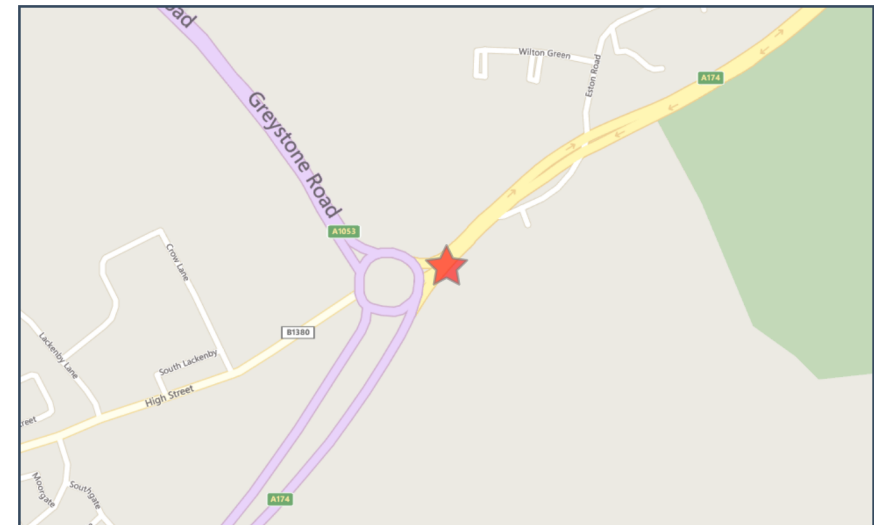
To subscribe to unlimited reports using CrashMap Pro visit www.crashmap.co.uk/Home/Premium_Services



No

Crash Date:	Tuesday, April 19, 2016	Time of Crash:	6:57:00 PM	Crash Reference:	2016170L20446
--------------------	-------------------------	-----------------------	------------	-------------------------	----------------------

Highest Injury Severity:	Slight	Road Number:	A174	Number of Casualties:	3
Highway Authority:	Redcar and Cleveland			Number of Vehicles:	2
Local Authority:	Redcar & Cleveland Borough			OS Grid Reference:	456920 519338
Weather Description:	Fine without high winds				
Road Surface Description:	Dry				
Speed Limit:	50				
Light Conditions:	Daylight: regardless of presence of streetlights				
Carriageway Hazards:	None				
Junction Detail:	Not at or within 20 metres of junction				
Junction Pedestrian Crossing:	No physical crossing facility within 50 metres				
Road Type:	Dual carriageway				
Junction Control:	Not Applicable				



For more information about the data please visit: www.crashmap.co.uk/home/Faq
To subscribe to unlimited reports using CrashMap Pro visit www.crashmap.co.uk/Home/Premium_Services



No

Vehicles involved

Vehicle Ref	Vehicle Type	Vehicle Age	Driver Gender	Driver Age Band	Vehicle Maneuvre	First Point of Impact	Journey Purpose	Hit Object - On Carriageway	Hit Object - Off Carriageway
1	Car (excluding private hire)	9	Male	26 - 35	Vehicle proceeding normally along the carriageway, not on a bend	Front	Other	Kerb	None
2	Car (excluding private hire)	10	Male	26 - 35	Vehicle proceeding normally along the carriageway, not on a bend	Back	Other	None	None

Casualties

Vehicle Ref	Casualty Ref	Injury Severity	Casualty Class	Gender	Age Band	Pedestrian Location	Pedestrian Movement
2	1	Slight	Driver or rider	Male	26 - 35	Unknown or other	Unknown or other
2	2	Slight	Vehicle or pillion passenger	Female	26 - 35	Unknown or other	Unknown or other
2	3	Slight	Vehicle or pillion passenger	Female	6 - 10	Unknown or other	Unknown or other

For more information about the data please visit: www.crashmap.co.uk/home/Faq

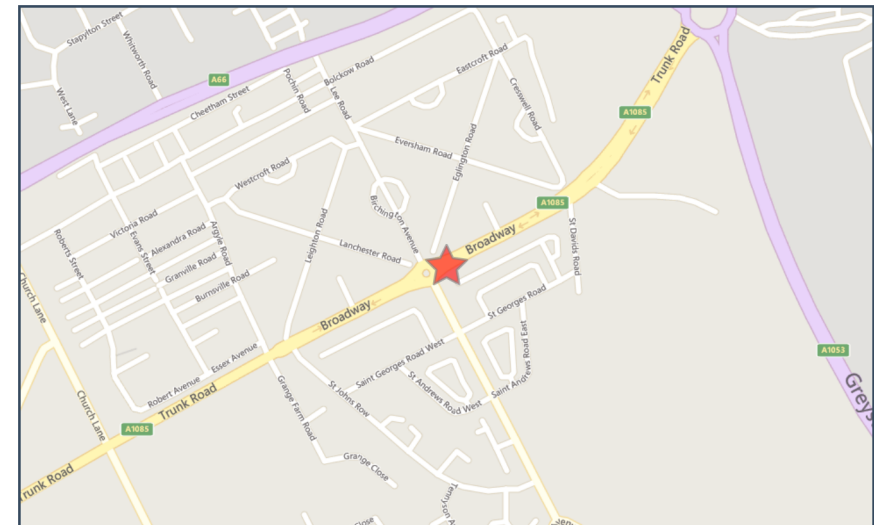
To subscribe to unlimited reports using CrashMap Pro visit www.crashmap.co.uk/Home/Premium_Services



crashmap.co.uk

Crash Date: Wednesday, May 04, 2016 **Time of Crash:** 1:37:00 PM **Crash Reference:** 2016170L20506

Highest Injury Severity:	Slight	Road Number:	U0	Number of Casualties:	4
Highway Authority:	Redcar and Cleveland	Number of Vehicles:	3	OS Grid Reference:	455286 520509
Local Authority:	Redcar & Cleveland Borough				
Weather Description:	Fine without high winds				
Road Surface Description:	Dry				
Speed Limit:	30				
Light Conditions:	Daylight: regardless of presence of streetlights				
Carriageway Hazards:	None				
Junction Detail:	Roundabout				
Junction Pedestrian Crossing:	Zebra crossing				
Road Type:	Single carriageway				
Junction Control:	Give way or uncontrolled				



For more information about the data please visit: www.crashmap.co.uk/home/Faq
To subscribe to unlimited reports using CrashMap Pro visit www.crashmap.co.uk/Home/Premium_Services



Vehicles involved

Vehicle Ref	Vehicle Type	Vehicle Age	Driver Gender	Driver Age Band	Vehicle Maneouvre	First Point of Impact	Journey Purpose	Hit Object - On Carriageway	Hit Object - Off Carriageway
2	Car (excluding private hire)		5 Male	26 - 35	Vehicle is waiting to proceed normally but is held up	Back	Other	None	None
3	Car (excluding private hire)		11 Male	26 - 35	Vehicle proceeding normally along the carriageway, not on a bend	Front	Other	None	None
1	Car (excluding private hire)		13 Male	Over 75	Vehicle is waiting to proceed normally but is held up	Back	Other	None	None

Casualties

Vehicle Ref	Casualty Ref	Injury Severity	Casualty Class	Gender	Age Band	Pedestrian Location	Pedestrian Movement
2	1	Slight	Driver or rider	Male	26 - 35	Unknown or other	Unknown or other
2	3	Slight	Vehicle or pillion passenger	Female	21 - 25	Unknown or other	Unknown or other
2	4	Slight	Vehicle or pillion passenger	Female	21 - 25	Unknown or other	Unknown or other
3	2	Slight	Driver or rider	Male	26 - 35	Unknown or other	Unknown or other

For more information about the data please visit: www.crashmap.co.uk/home/Faq

To subscribe to unlimited reports using CrashMap Pro visit www.crashmap.co.uk/Home/Premium_Services



crashmap.co.uk

For more information about the data please visit: www.crashmap.co.uk/home/Faq

To subscribe to unlimited reports using CrashMap Pro visit www.crashmap.co.uk/Home/Premium_Services



crashmap.co.uk

Crash Date: Thursday, May 26, 2016 **Time of Crash:** 4:09:00 AM **Crash Reference:** 2016170L20726

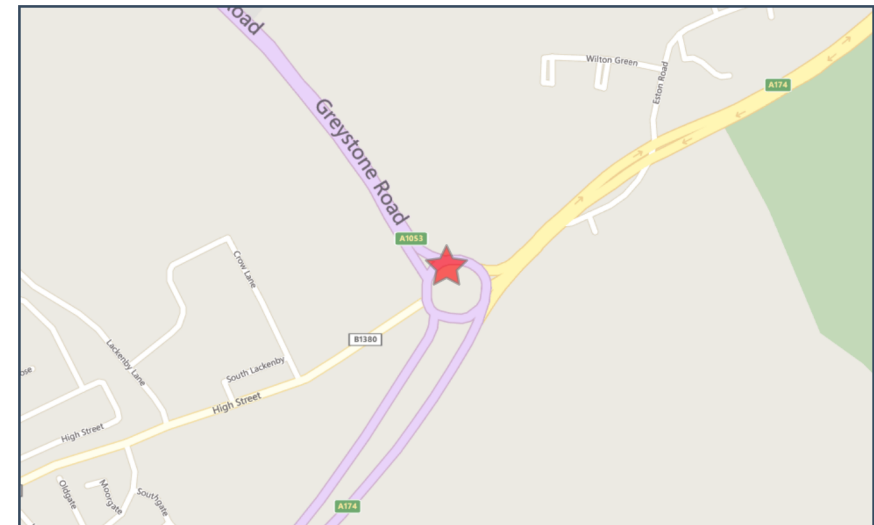
Highest Injury Severity: Slight
Highway Authority: Redcar and Cleveland
Local Authority: Redcar & Cleveland Borough
Weather Description: Raining without high winds
Road Surface Description: Wet or Damp
Speed Limit: 50
Light Conditions: Darkness: street lights present and lit
Carriageway Hazards: None
Junction Detail: Roundabout
Junction Pedestrian Crossing: No physical crossing facility within 50 metres
Road Type: Roundabout
Junction Control: Give way or uncontrolled

Road Number: A1053

Number of Casualties: 4

Number of Vehicles: 1

OS Grid Reference: 456814 519355



For more information about the data please visit: www.crashmap.co.uk/home/Faq

To subscribe to unlimited reports using CrashMap Pro visit www.crashmap.co.uk/Home/Premium_Services



Vehicles involved

Vehicle Ref	Vehicle Type	Vehicle Age	Driver Gender	Driver Age Band	Vehicle Maneouvre	First Point of Impact	Journey Purpose	Hit Object - On Carriageway	Hit Object - Off Carriageway
1	Car (excluding private hire)	-1	Male	16 - 20	Vehicle proceeding normally along the carriageway, not on a bend	Front	Other	Kerb	Nearside or offside crash barrier

Casualties

Vehicle Ref	Casualty Ref	Injury Severity	Casualty Class	Gender	Age Band	Pedestrian Location	Pedestrian Movement
1	1	Slight	Driver or rider	Male	16 - 20	Unknown or other	Unknown or other
1	2	Slight	Vehicle or pillion passenger	Male	16 - 20	Unknown or other	Unknown or other
1	3	Slight	Vehicle or pillion passenger	Male	16 - 20	Unknown or other	Unknown or other
1	4	Slight	Vehicle or pillion passenger	Female	16 - 20	Unknown or other	Unknown or other

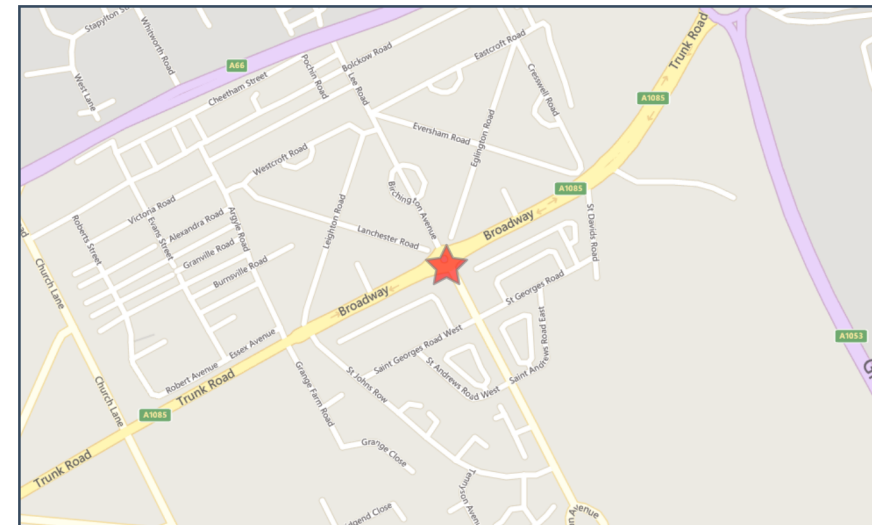
For more information about the data please visit: www.crashmap.co.uk/home/Faq

To subscribe to unlimited reports using CrashMap Pro visit www.crashmap.co.uk/Home/Premium_Services



crashmap.co.uk

Crash Date:	Monday, October 17, 2016	Time of Crash:	6:40:00 AM	Crash Reference:	2016170L21456
Highest Injury Severity:	Serious	Road Number:	A1085	Number of Casualties:	1
Highway Authority:	Redcar and Cleveland	Number of Vehicles:	2	OS Grid Reference:	455258 520484
Local Authority:	Redcar & Cleveland Borough				
Weather Description:	Fine without high winds				
Road Surface Description:	Wet or Damp				
Speed Limit:	30				
Light Conditions:	Darkness: street lights present and lit				
Carriageway Hazards:	None				
Junction Detail:	Roundabout				
Junction Pedestrian Crossing:	Pelican, puffin, toucan or similar non-junction pedestrian light crossing				
Road Type:	Roundabout				
Junction Control:	Give way or uncontrolled				



For more information about the data please visit: www.crashmap.co.uk/home/Faq
To subscribe to unlimited reports using CrashMap Pro visit www.crashmap.co.uk/Home/Premium_Services



Vehicles involved

Vehicle Ref	Vehicle Type	Vehicle Age	Driver Gender	Driver Age Band	Vehicle Maneuvre	First Point of Impact	Journey Purpose	Hit Object - On Carriageway	Hit Object - Off Carriageway
2	Pedal cycle	-1	Male	56 - 65	Vehicle proceeding normally along the carriageway, not on a bend	Nearside	Commuting to/from work	None	None
1	Car (excluding private hire)	8	Male	36 - 45	Vehicle proceeding normally along the carriageway, not on a bend	Front	Commuting to/from work	None	None

Casualties

Vehicle Ref	Casualty Ref	Injury Severity	Casualty Class	Gender	Age Band	Pedestrian Location	Pedestrian Movement
2	1	Serious	Driver or rider	Male	56 - 65	Unknown or other	Unknown or other

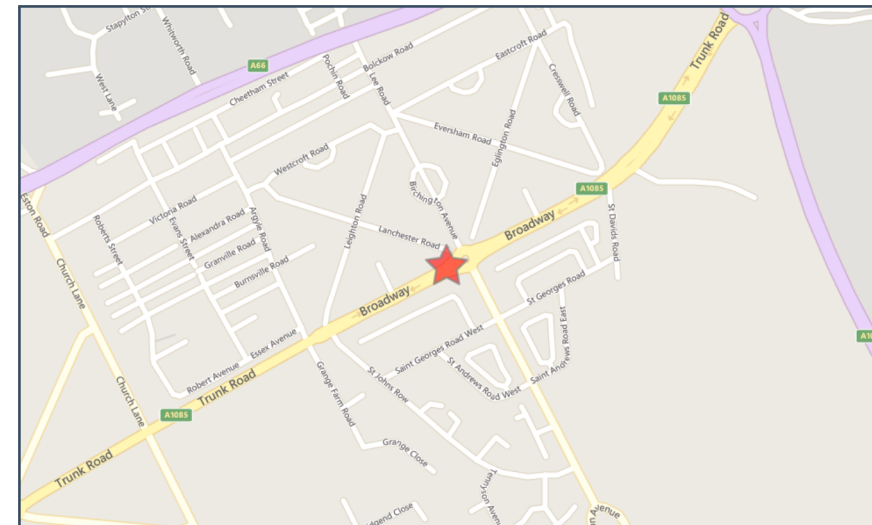
For more information about the data please visit: www.crashmap.co.uk/home/Faq

To subscribe to unlimited reports using CrashMap Pro visit www.crashmap.co.uk/Home/Premium_Services



crashmap.co.uk

Crash Date:	Tuesday, December 13, 2016	Time of Crash:	5:30:00 PM	Crash Reference:	2016170L21566
Highest Injury Severity:	Slight	Road Number:	A1085	Number of Casualties:	1
Highway Authority:	Redcar and Cleveland			Number of Vehicles:	1
Local Authority:	Redcar & Cleveland Borough			OS Grid Reference:	455224 520486
Weather Description:	Fine without high winds				
Road Surface Description:	Wet or Damp				
Speed Limit:	30				
Light Conditions:	Darkness: street lights present and lit				
Carriageway Hazards:	None				
Junction Detail:	Roundabout				
Junction Pedestrian Crossing:	Zebra crossing				
Road Type:	Single carriageway				
Junction Control:	Give way or uncontrolled				



For more information about the data please visit: www.crashmap.co.uk/home/Faq
To subscribe to unlimited reports using CrashMap Pro visit www.crashmap.co.uk/Home/Premium_Services



crashmap.co.uk

Vehicles involved

Vehicle Ref	Vehicle Type	Vehicle Age	Driver Gender	Driver Age Band	Vehicle Manoeuvre	First Point of Impact	Journey Purpose	Hit Object - On Carriageway	Hit Object - Off Carriageway
1	Car (excluding private hire)	-1	Unknown	Unknown	Vehicle proceeding normally along the carriageway, not on a bend	Nearside	Other	None	None

Casualties

Vehicle Ref	Casualty Ref	Injury Severity	Casualty Class	Gender	Age Band	Pedestrian Location	Pedestrian Movement
1	1	Slight	Pedestrian	Male	46 - 55	In carriageway, crossing on pedestrian crossing facility	Crossing from driver's nearside

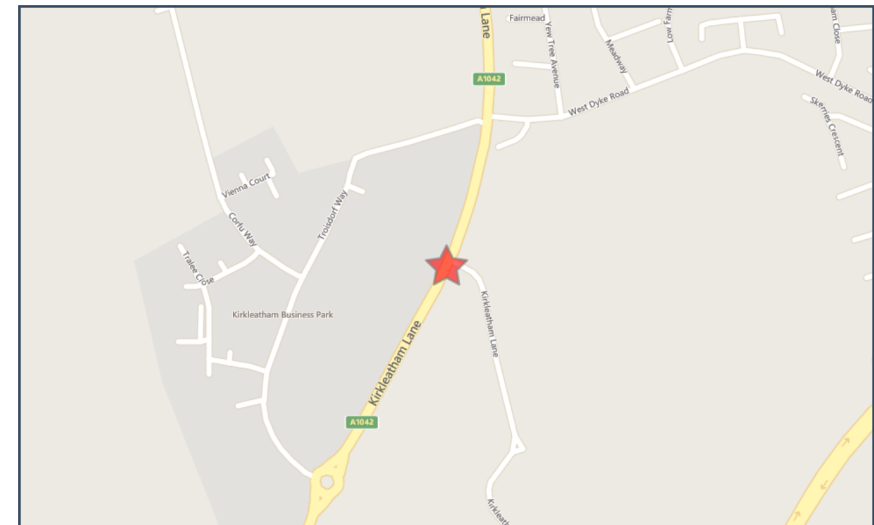
For more information about the data please visit: www.crashmap.co.uk/home/Faq

To subscribe to unlimited reports using CrashMap Pro visit www.crashmap.co.uk/Home/Premium_Services



crashmap.co.uk

Crash Date:	Friday, August 26, 2016	Time of Crash:	10:35:00 AM	Crash Reference:	2016170L31126
Highest Injury Severity:	Slight	Road Number:	A1042	Number of Casualties:	3
Highway Authority:	Redcar and Cleveland	Number of Vehicles:	3	OS Grid Reference:	459311 522287
Local Authority:	Redcar & Cleveland Borough				
Weather Description:	Fine without high winds				
Road Surface Description:	Dry				
Speed Limit:	40				
Light Conditions:	Daylight: regardless of presence of streetlights				
Carriageway Hazards:	None				
Junction Detail:	T or staggered junction				
Junction Pedestrian Crossing:	No physical crossing facility within 50 metres				
Road Type:	Single carriageway				
Junction Control:	Give way or uncontrolled				



For more information about the data please visit: www.crashmap.co.uk/home/Faq
To subscribe to unlimited reports using CrashMap Pro visit www.crashmap.co.uk/Home/Premium_Services



Vehicles involved

Vehicle Ref	Vehicle Type	Vehicle Age	Driver Gender	Driver Age Band	Vehicle Manoeuvre	First Point of Impact	Journey Purpose	Hit Object - On Carriageway	Hit Object - Off Carriageway
3	Car (excluding private hire)		1 Male	26 - 35	Vehicle proceeding normally along the carriageway, not on a bend	Front	Other	None	None
2	Car (excluding private hire)		2 Female	46 - 55	Vehicle is waiting to proceed normally but is held up	Back	Other	None	None
1	Car (excluding private hire)		11 Female	26 - 35	Vehicle is waiting to proceed normally but is held up	Back	Other	None	None

Casualties

Vehicle Ref	Casualty Ref	Injury Severity	Casualty Class	Gender	Age Band	Pedestrian Location	Pedestrian Movement
1	1	Slight	Driver or rider	Female	26 - 35	Unknown or other	Unknown or other
1	3	Slight	Vehicle or pillion passenger	Female	46 - 55	Unknown or other	Unknown or other
2	2	Slight	Driver or rider	Female	46 - 55	Unknown or other	Unknown or other

For more information about the data please visit: www.crashmap.co.uk/home/Faq

To subscribe to unlimited reports using CrashMap Pro visit www.crashmap.co.uk/Home/Premium_Services



crashmap.co.uk

Crash Date:

Monday, August 22, 2016

Time of Crash: 6:26:00 AM

Crash Reference: 2016170L31136

Highest Injury Severity:

Slight

Road Number: A1042

Number of Casualties: 1

Highway Authority:

Redcar and Cleveland

Number of Vehicles: 2

Local Authority:

Redcar & Cleveland Borough

OS Grid Reference: 459269 523409

Weather Description:

Raining without high winds

Road Surface Description:

Wet or Damp

Speed Limit:

40

Light Conditions:

Daylight: regardless of presence of streetlights

Carriageway Hazards:

None

Junction Detail:

T or staggered junction

Junction Pedestrian Crossing:

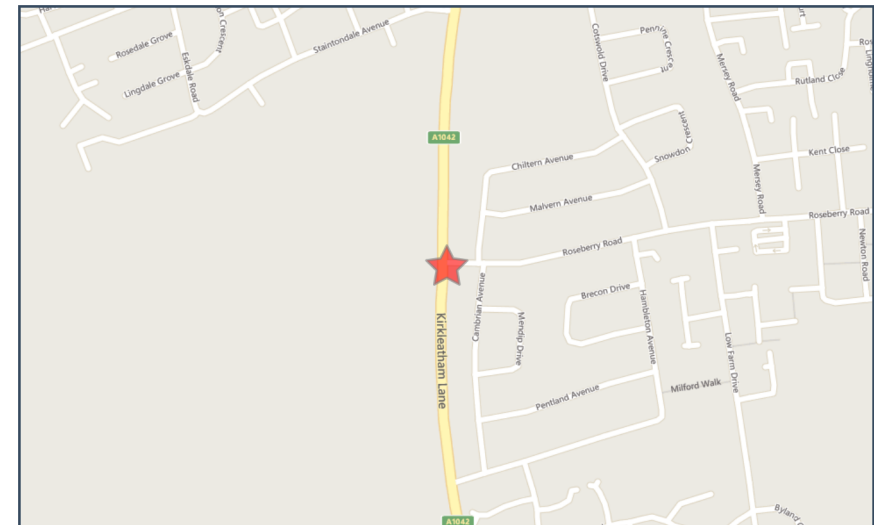
No physical crossing facility within 50 metres

Road Type:

Single carriageway

Junction Control:

Give way or uncontrolled



For more information about the data please visit: www.crashmap.co.uk/home/Faq

To subscribe to unlimited reports using CrashMap Pro visit www.crashmap.co.uk/Home/Premium_Services



Vehicles involved

Vehicle Ref	Vehicle Type	Vehicle Age	Driver Gender	Driver Age Band	Vehicle Manoeuvre	First Point of Impact	Journey Purpose	Hit Object - On Carriageway	Hit Object - Off Carriageway
2	Pedal cycle	-1	Male	36 - 45	Vehicle proceeding normally along the carriageway, not on a bend	Nearside	Commuting to/from work	None	None
1	Car (excluding private hire)	8	Male	26 - 35	Vehicle is in the act of turning left	Front	Commuting to/from work	None	None

Casualties

Vehicle Ref	Casualty Ref	Injury Severity	Casualty Class	Gender	Age Band	Pedestrian Location	Pedestrian Movement
2	1	Slight	Driver or rider	Male	36 - 45	Unknown or other	Unknown or other

For more information about the data please visit: www.crashmap.co.uk/home/Faq

To subscribe to unlimited reports using CrashMap Pro visit www.crashmap.co.uk/Home/Premium_Services

2017 Reports



crashmap.co.uk

Crash Date: Wednesday, October 04, 2017 **Time of Crash:** 6:20:00 PM **Crash Reference:** 2017170L21207

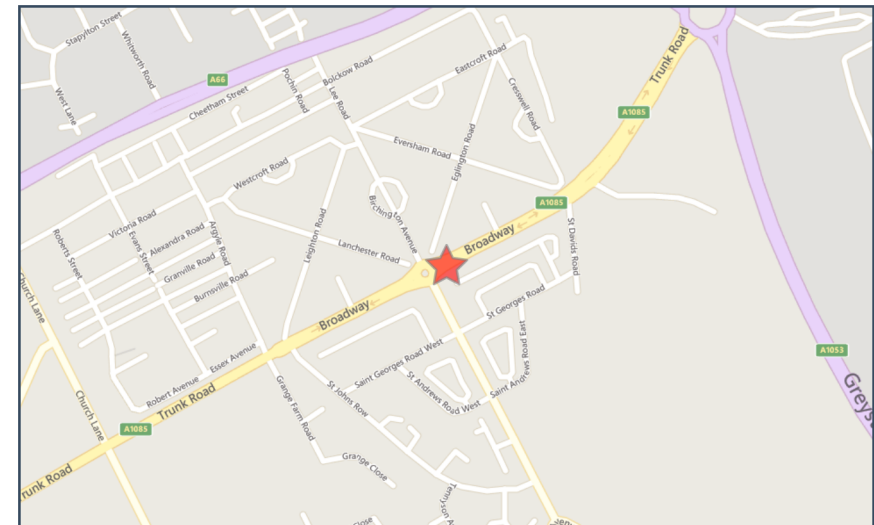
Highest Injury Severity: Slight
Highway Authority: Redcar and Cleveland
Local Authority: Redcar & Cleveland Borough
Weather Description: Fine without high winds
Road Surface Description: Dry
Speed Limit: 30
Light Conditions: Daylight: regardless of presence of streetlights
Carriageway Hazards: None
Junction Detail: Roundabout
Junction Pedestrian Crossing: Pelican, puffin, toucan or similar non-junction pedestrian light crossing
Road Type: Single carriageway
Junction Control: Give way or uncontrolled

Road Number: U0

Number of Casualties: 1

Number of Vehicles: 2

OS Grid Reference: 455288 520509



For more information about the data please visit: www.crashmap.co.uk/home/Faq

To subscribe to unlimited reports using CrashMap Pro visit www.crashmap.co.uk/Home/Premium_Services



Vehicles involved

Vehicle Ref	Vehicle Type	Vehicle Age	Driver Gender	Driver Age Band	Vehicle Maneuvre	First Point of Impact	Journey Purpose	Hit Object - On Carriageway	Hit Object - Off Carriageway
1	Van or goods vehicle 3.5 tonnes mgw and under	-1	Unknown	Unknown	Vehicle proceeding normally along the carriageway, not on a bend	Front	Other	None	None
2	Pedal cycle	-1	Male	6 - 10	Vehicle proceeding normally along the carriageway, not on a bend	Offside	Other	None	None

Casualties

Vehicle Ref	Casualty Ref	Injury Severity	Casualty Class	Gender	Age Band	Pedestrian Location	Pedestrian Movement
2	1	Slight	Driver or rider	Male	6 - 10	Unknown or other	Unknown or other

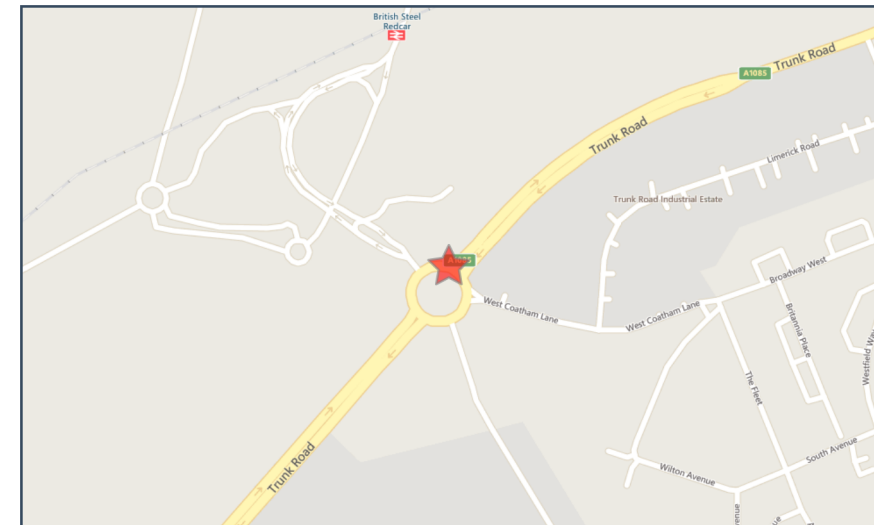
For more information about the data please visit: www.crashmap.co.uk/home/Faq

To subscribe to unlimited reports using CrashMap Pro visit www.crashmap.co.uk/Home/Premium_Services



crashmap.co.uk

Crash Date:	Tuesday, April 04, 2017	Time of Crash:	3:16:00 PM	Crash Reference:	2017170L30517
Highest Injury Severity:	Slight	Road Number:	A1085	Number of Casualties:	2
Highway Authority:	Redcar and Cleveland	Number of Vehicles:	2	OS Grid Reference:	457572 523853
Local Authority:	Redcar & Cleveland Borough				
Weather Description:	Fine without high winds				
Road Surface Description:	Dry				
Speed Limit:	60				
Light Conditions:	Daylight: regardless of presence of streetlights				
Carriageway Hazards:	None				
Junction Detail:	Roundabout				
Junction Pedestrian Crossing:	No physical crossing facility within 50 metres				
Road Type:	Roundabout				
Junction Control:	Give way or uncontrolled				



For more information about the data please visit: www.crashmap.co.uk/home/Faq

To subscribe to unlimited reports using CrashMap Pro visit www.crashmap.co.uk/Home/Premium_Services



Vehicles involved

Vehicle Ref	Vehicle Type	Vehicle Age	Driver Gender	Driver Age Band	Vehicle Manoeuvre	First Point of Impact	Journey Purpose	Hit Object - On Carriageway	Hit Object - Off Carriageway
2	Car (excluding private hire)	-1	Unknown	Unknown	Vehicle is in the act of turning right	Front	Other	None	None
1	Car (excluding private hire)	11	Female	46 - 55	Vehicle proceeding normally along the carriageway, not on a bend	Nearside	Other	None	None

Casualties

Vehicle Ref	Casualty Ref	Injury Severity	Casualty Class	Gender	Age Band	Pedestrian Location	Pedestrian Movement
1	1	Slight	Driver or rider	Female	46 - 55	Unknown or other	Unknown or other
1	2	Slight	Vehicle or pillion passenger	Female	16 - 20	Unknown or other	Unknown or other

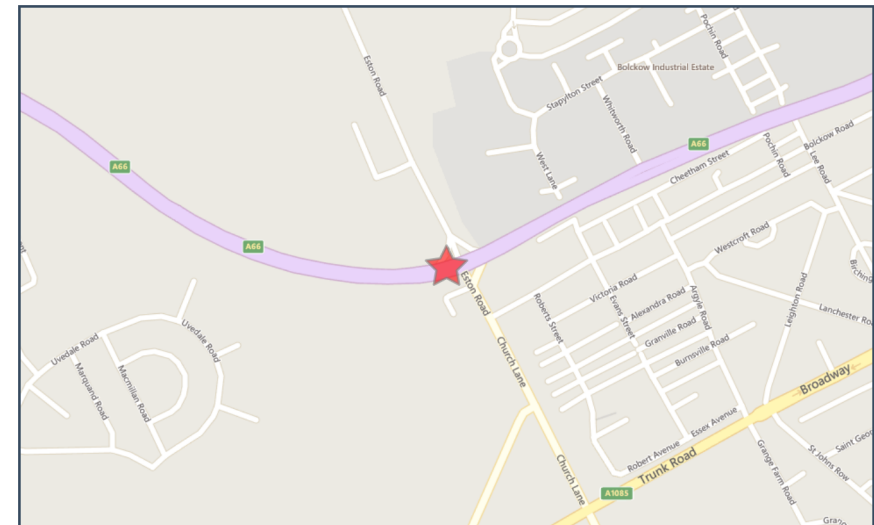
For more information about the data please visit: www.crashmap.co.uk/home/Faq

To subscribe to unlimited reports using CrashMap Pro visit www.crashmap.co.uk/Home/Premium_Services



crashmap.co.uk

Crash Date:	Monday, January 16, 2017	Time of Crash:	4:38:00 PM	Crash Reference:	2017170L20047
Highest Injury Severity:	Slight	Road Number:	A66	Number of Casualties:	1
Highway Authority:	Redcar and Cleveland			Number of Vehicles:	2
Local Authority:	Redcar & Cleveland Borough			OS Grid Reference:	454526 520600
Weather Description:	Raining without high winds				
Road Surface Description:	Wet or Damp				
Speed Limit:	50				
Light Conditions:	Darkness: street lights present and lit				
Carriageway Hazards:	None				
Junction Detail:	Crossroads				
Junction Pedestrian Crossing:	No physical crossing facility within 50 metres				
Road Type:	Dual carriageway				
Junction Control:	Auto traffic signal				



For more information about the data please visit: www.crashmap.co.uk/home/Faq
To subscribe to unlimited reports using CrashMap Pro visit www.crashmap.co.uk/Home/Premium_Services



Vehicles involved

Vehicle Ref	Vehicle Type	Vehicle Age	Driver Gender	Driver Age Band	Vehicle Manoeuvre	First Point of Impact	Journey Purpose	Hit Object - On Carriageway	Hit Object - Off Carriageway
2	Car (excluding private hire)	1	Female	36 - 45	Vehicle is waiting to proceed normally but is held up	Back	Commuting to/from work	None	None
1	Car (excluding private hire)	16	Female	26 - 35	Vehicle proceeding normally along the carriageway, not on a bend	Front	Commuting to/from work	None	None

Casualties

Vehicle Ref	Casualty Ref	Injury Severity	Casualty Class	Gender	Age Band	Pedestrian Location	Pedestrian Movement
2	1	Slight	Driver or rider	Female	36 - 45	Unknown or other	Unknown or other

For more information about the data please visit: www.crashmap.co.uk/home/Faq

To subscribe to unlimited reports using CrashMap Pro visit www.crashmap.co.uk/Home/Premium_Services



crashmap.co.uk

Crash Date:

Thursday, March 09, 2017

Time of Crash: 9:13:00 AM

Crash Reference: 2017170L20357

Highest Injury Severity:

Slight

Road Number: B1380

Number of Casualties: 1

Highway Authority:

Redcar and Cleveland

Number of Vehicles: 2

Local Authority:

Redcar & Cleveland Borough

OS Grid Reference: 456051 518966

Weather Description:

Fine without high winds

Road Surface Description:

Dry

Speed Limit:

30

Light Conditions:

Daylight: regardless of presence of streetlights

Carriageway Hazards:

None

Junction Detail:

T or staggered junction

Junction Pedestrian Crossing:

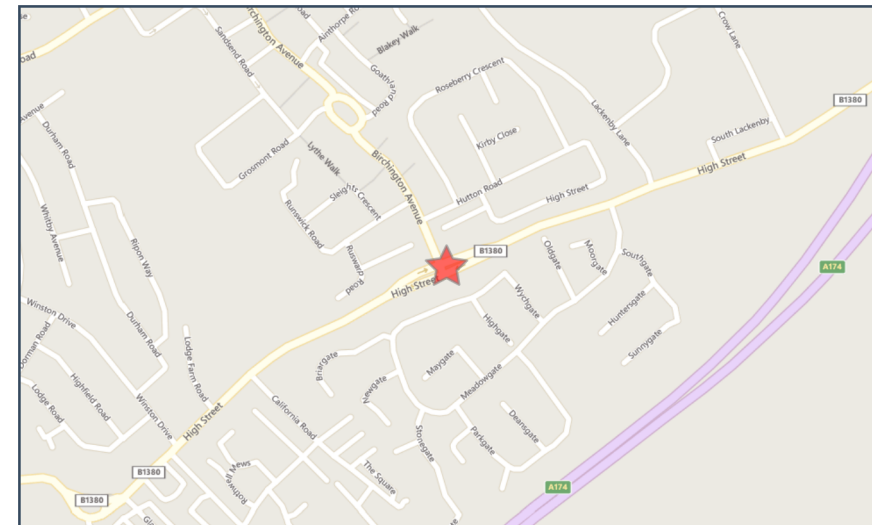
No physical crossing facility within 50 metres

Road Type:

Single carriageway

Junction Control:

Give way or uncontrolled



For more information about the data please visit: www.crashmap.co.uk/home/Faq

To subscribe to unlimited reports using CrashMap Pro visit www.crashmap.co.uk/Home/Premium_Services



Vehicles involved

Vehicle Ref	Vehicle Type	Vehicle Age	Driver Gender	Driver Age Band	Vehicle Maneuvre	First Point of Impact	Journey Purpose	Hit Object - On Carriageway	Hit Object - Off Carriageway
2	Pedal cycle	-1	Male	36 - 45	Vehicle proceeding normally along the carriageway, not on a bend	Nearside	Commuting to/from work	None	None
1	Car (excluding private hire)	-1	Male	Unknown	Vehicle is in the act of turning left	Front	Other	None	None

Casualties

Vehicle Ref	Casualty Ref	Injury Severity	Casualty Class	Gender	Age Band	Pedestrian Location	Pedestrian Movement
2	1	Slight	Driver or rider	Male	36 - 45	Unknown or other	Unknown or other

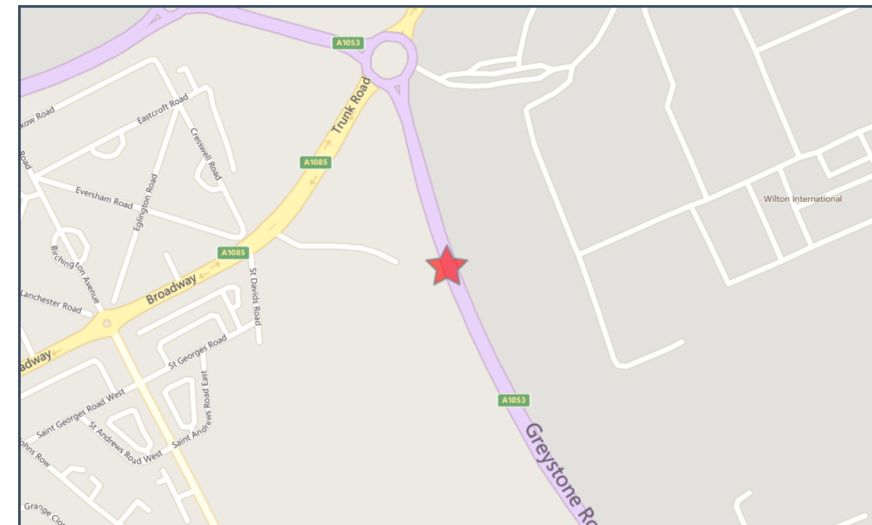
For more information about the data please visit: www.crashmap.co.uk/home/Faq

To subscribe to unlimited reports using CrashMap Pro visit www.crashmap.co.uk/Home/Premium_Services



crashmap.co.uk

Crash Date:	Thursday, June 01, 2017	Time of Crash:	12:25:00 PM	Crash Reference:	2017170L20707
Highest Injury Severity:	Slight	Road Number:	A1053	Number of Casualties:	2
Highway Authority:	Redcar and Cleveland	Number of Vehicles:	1	OS Grid Reference:	455791 520591
Local Authority:	Redcar & Cleveland Borough				
Weather Description:	Fine without high winds				
Road Surface Description:	Dry				
Speed Limit:	70				
Light Conditions:	Daylight: regardless of presence of streetlights				
Carriageway Hazards:	None				
Junction Detail:	Not at or within 20 metres of junction				
Junction Pedestrian Crossing:	No physical crossing facility within 50 metres				
Road Type:	Dual carriageway				
Junction Control:	Not Applicable				



For more information about the data please visit: www.crashmap.co.uk/home/Faq

To subscribe to unlimited reports using CrashMap Pro visit www.crashmap.co.uk/Home/Premium_Services



Vehicles involved

Vehicle Ref	Vehicle Type	Vehicle Age	Driver Gender	Driver Age Band	Vehicle Manoeuvre	First Point of Impact	Journey Purpose	Hit Object - On Carriageway	Hit Object - Off Carriageway
1	Car (excluding private hire)	9	Male	36 - 45	Vehicle proceeding normally along the carriageway, not on a bend	Nearside	Other	None	Nearside or offside crash barrier

Casualties

Vehicle Ref	Casualty Ref	Injury Severity	Casualty Class	Gender	Age Band	Pedestrian Location	Pedestrian Movement
1	1	Slight	Vehicle or pillion passenger	Female	56 - 65	Unknown or other	Unknown or other
1	2	Slight	Vehicle or pillion passenger	Female	36 - 45	Unknown or other	Unknown or other

For more information about the data please visit: www.crashmap.co.uk/home/Faq

To subscribe to unlimited reports using CrashMap Pro visit www.crashmap.co.uk/Home/Premium_Services

2018 Reports



crashmap.co.uk

Crash Date: Tuesday, January 09, 2018 **Time of Crash:** 9:25:00 PM **Crash Reference:** 2018170L20048

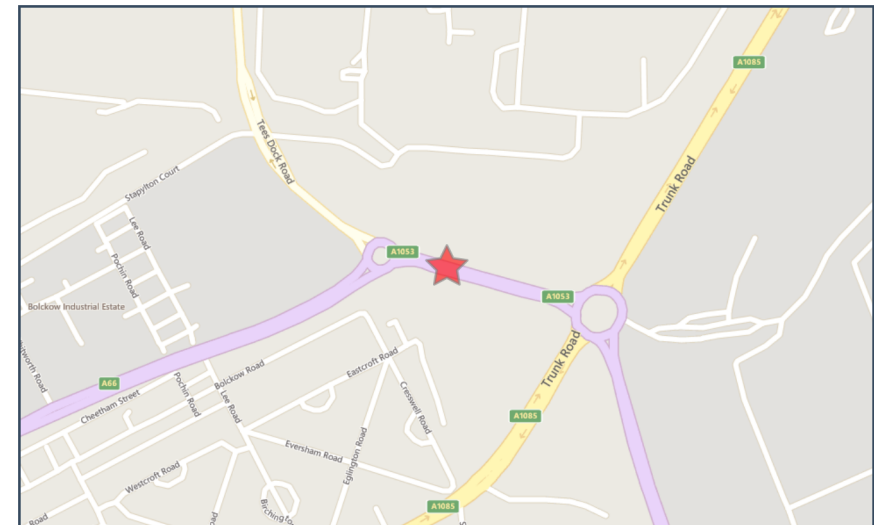
Highest Injury Severity: Slight
Highway Authority: Redcar and Cleveland
Local Authority: Redcar & Cleveland Borough
Weather Description: Fine without high winds
Road Surface Description: Wet or Damp
Speed Limit: 50
Light Conditions: Darkness: street lights present and lit
Carriageway Hazards: None
Junction Detail: Not at or within 20 metres of junction
Junction Pedestrian Crossing: No physical crossing facility within 50 metres
Road Type: Dual carriageway
Junction Control: Not Applicable

Road Number: A1053

Number of Casualties: 1

Number of Vehicles: 1

OS Grid Reference: 455455 520994



For more information about the data please visit: www.crashmap.co.uk/home/Faq

To subscribe to unlimited reports using CrashMap Pro visit www.crashmap.co.uk/Home/Premium_Services



Vehicles involved

Vehicle Ref	Vehicle Type	Vehicle Age	Driver Gender	Driver Age Band	Vehicle Maneuvre	First Point of Impact	Journey Purpose	Hit Object - On Carriageway	Hit Object - Off Carriageway
1	Car (excluding private hire)	7	Male	46 - 55	Vehicle proceeding normally along the carriageway, not on a bend	Front	Journey as part of work	None	None

Casualties

Vehicle Ref	Casualty Ref	Injury Severity	Casualty Class	Gender	Age Band	Pedestrian Location	Pedestrian Movement
1	1	Slight	Pedestrian	Male	36 - 45	In carriageway, crossing elsewhere	Crossing from driver's offside

For more information about the data please visit: www.crashmap.co.uk/home/Faq

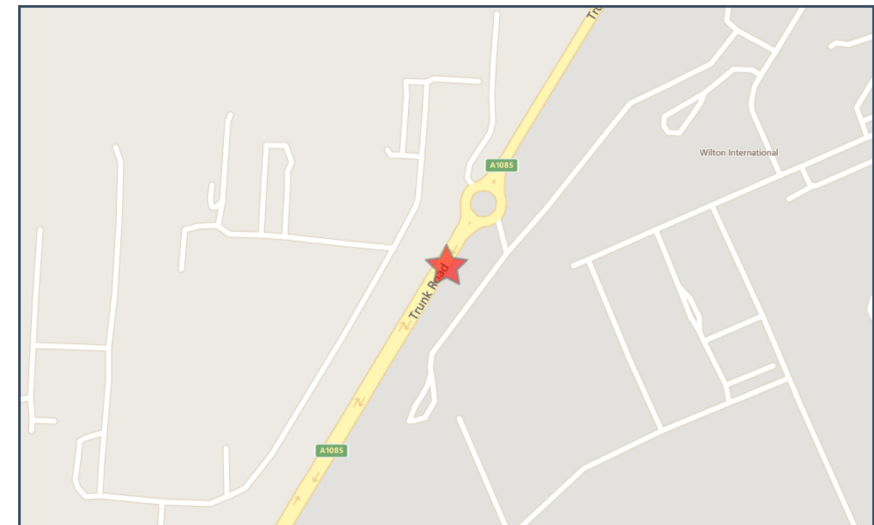
To subscribe to unlimited reports using CrashMap Pro visit www.crashmap.co.uk/Home/Premium_Services



crashmap.co.uk

Crash Date: Thursday, April 05, 2018 **Time of Crash:** 2:40:00 PM **Crash Reference:** 2018170L20348

Highest Injury Severity:	Serious	Road Number:	A1085	Number of Casualties:	1
Highway Authority:	Redcar and Cleveland	Number of Vehicles:	2	OS Grid Reference:	456107 521612
Local Authority:	Redcar & Cleveland Borough				
Weather Description:	Fine without high winds				
Road Surface Description:	Dry				
Speed Limit:	60				
Light Conditions:	Daylight: regardless of presence of streetlights				
Carriageway Hazards:	None				
Junction Detail:	Not at or within 20 metres of junction				
Junction Pedestrian Crossing:	No physical crossing facility within 50 metres				
Road Type:	Dual carriageway				
Junction Control:	Not Applicable				



For more information about the data please visit: www.crashmap.co.uk/home/Faq
To subscribe to unlimited reports using CrashMap Pro visit www.crashmap.co.uk/Home/Premium_Services



Vehicles involved

Vehicle Ref	Vehicle Type	Vehicle Age	Driver Gender	Driver Age Band	Vehicle Maneuvre	First Point of Impact	Journey Purpose	Hit Object - On Carriageway	Hit Object - Off Carriageway
2	Car (excluding private hire)	12	Male	26 - 35	Vehicle proceeding normally along the carriageway, not on a bend	Front	Commuting to/from work	None	None
1	Van or goods vehicle 3.5 tonnes mgw and under	3	Male	36 - 45	Vehicle is parked in the carriageway	Did not impact	Journey as part of work	None	None

Casualties

Vehicle Ref	Casualty Ref	Injury Severity	Casualty Class	Gender	Age Band	Pedestrian Location	Pedestrian Movement
1	1	Serious	Pedestrian	Male	36 - 45	On footway or verge	Unknown or other

For more information about the data please visit: www.crashmap.co.uk/home/Faq

To subscribe to unlimited reports using CrashMap Pro visit www.crashmap.co.uk/Home/Premium_Services



crashmap.co.uk

Crash Date:

Thursday, September 27, 2018

Time of Crash: 4:15:00 PM

Crash Reference: 2018170L21068

Highest Injury Severity:

Slight

Road Number: U0

Number of Casualties: 1

Highway Authority:

Redcar and Cleveland

Number of Vehicles: 1

Local Authority:

Redcar & Cleveland Borough

OS Grid Reference: 455287 520509

Weather Description:

Fine without high winds

Road Surface Description:

Dry

Speed Limit:

30

Light Conditions:

Daylight: regardless of presence of streetlights

Carriageway Hazards:

None

Junction Detail:

Roundabout

Junction Pedestrian Crossing:

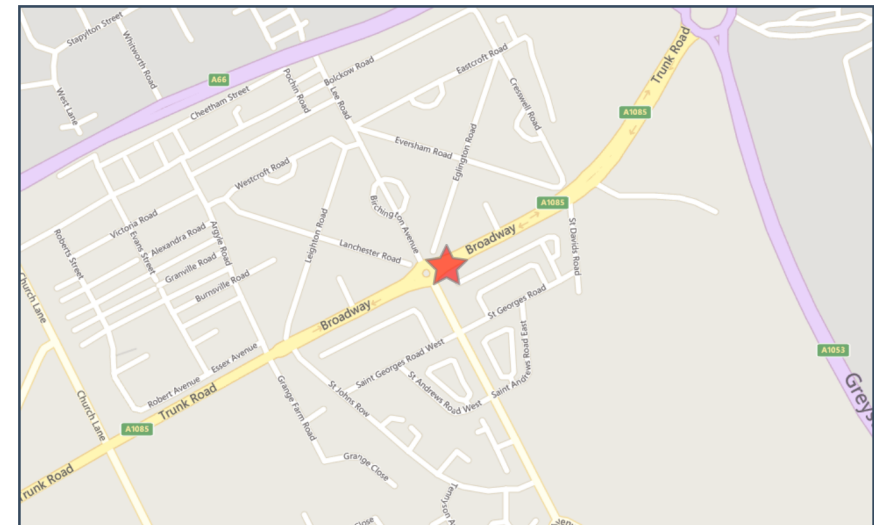
Zebra crossing

Road Type:

Dual carriageway

Junction Control:

Give way or uncontrolled



For more information about the data please visit: www.crashmap.co.uk/home/Faq

To subscribe to unlimited reports using CrashMap Pro visit www.crashmap.co.uk/Home/Premium_Services



crashmap.co.uk

Vehicles involved

Vehicle Ref	Vehicle Type	Vehicle Age	Driver Gender	Driver Age Band	Vehicle Manoeuvre	First Point of Impact	Journey Purpose	Hit Object - On Carriageway	Hit Object - Off Carriageway
1	Car (excluding private hire)	5	Female	Unknown	Vehicle proceeding normally along the carriageway, not on a bend	Front	Other	None	None

Casualties

Vehicle Ref	Casualty Ref	Injury Severity	Casualty Class	Gender	Age Band	Pedestrian Location	Pedestrian Movement
1	1	Slight	Pedestrian	Female	26 - 35	In carriageway, crossing on pedestrian crossing facility	Crossing from driver's nearside

For more information about the data please visit: www.crashmap.co.uk/home/Faq

To subscribe to unlimited reports using CrashMap Pro visit www.crashmap.co.uk/Home/Premium_Services