

Historical Mapping Legends

Ordnance Survey County Series 1:10,560

	Gravel Pit		Sand Pit		Other Pits
	Quarry		Shingle		Orchard
	Osiers		Reeds		Marsh
	Mixed Wood		Deciduous		Brushwood
	Fir		Furze		Rough Pasture
	Arrow denotes flow of water		Trigonometrical Station		
	Site of Antiquities		Bench Mark		
	Pump, Guide Post, Signal Post		Well, Spring, Boundary Post		
	•285 Surface Level				
	Sketched Contour		Instrumental Contour		
	Main Roads		Minor Roads		
	Sunken Road		Raised Road		
	Road over Railway		Railway over River		
	Railway over Road		Level Crossing		
	Road over River or Canal		Road over Stream		
	Road over Stream				
	County Boundary (Geographical)				
	County & Civil Parish Boundary				
	Administrative County & Civil Parish Boundary				
	County Borough Boundary (England)				
	County Burgh Boundary (Scotland)				
	Rural District Boundary				
	Civil Parish Boundary				

Ordnance Survey Plan 1:10,000

	Chalk Pit, Clay Pit or Quarry		Gravel Pit
	Sand Pit		Disused Pit or Quarry
	Refuse or Slag Heap		Lake, Loch or Pond
	Dunes		Boulders
	Coniferous Trees		Non-Coniferous Trees
	Orchard		Scrub
	Bracken		Heath
	Marsh		Reeds
	Building		Glasshouse
	Sloping Masonry		Pylon
	Cutting		Embankment
	Road Under		Road Over
	Level Crossing		Foot Bridge
	Standard Gauge Multiple Track		Standard Gauge Single Track
	Siding, Tramway or Mineral Line		Narrow Gauge
	Geographical County		Administrative County, County Borough or County of City
	Municipal Borough, Urban or Rural District, Burgh or District Council		Borough, Burgh or County Constituency
	Civil Parish		
	BP, BS Boundary Post or Stone		Police Station
	Church		Post Office
	Club House		Public Convenience
	Fire Engine Station		Public House
	Foot Bridge		Signal Box
	Fountain		Spring
	Guide Post		Telephone Call Box
	Mile Post		Telephone Call Post
	Mile Stone		Well

1:10,000 Raster Mapping

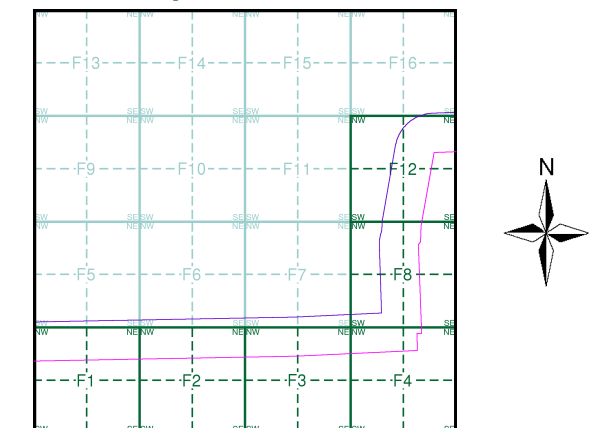
	Gravel Pit		Refuse tip or slag heap
	Rock		Rock (scattered)
	Boulders		Boulders (scattered)
	Shingle		Mud
	Sand		Sand Pit
	Slopes		Top of cliff
	General detail		Underground detail
	Overhead detail		Narrow gauge railway
	Multi-track railway		Single track railway
	County boundary (England only)		Civil, parish or community boundary
	District, Unitary, Metropolitan, London Borough boundary		Constituency boundary
	Area of wooded vegetation		Non-coniferous trees
	Non-coniferous trees (scattered)		Coniferous trees
	Coniferous trees (scattered)		Positioned tree
	Orchard		Coppice or Osiers
	Rough Grassland		Heath
	Scrub		Marsh, Salt Marsh or Reeds
	Water feature		Flow arrows
	Mean high water (springs)		Mean low water (springs)
	Telephone line (where shown)		Electricity transmission line (with poles)
	Bench mark (where shown)		Triangulation station
	Point feature (e.g. Guide Post or Mile Stone)		Pylon, flare stack or lighting tower
	Site of (antiquity)		Glasshouse
	General Building		Important Building



Historical Mapping & Photography included:

Mapping Type	Scale	Date	Pg
Yorkshire	1:10,560	1857	3
Durham	1:10,560	1859 - 1861	4
Yorkshire	1:10,560	1895	5
Durham	1:10,560	1898 - 1899	6
Yorkshire	1:10,560	1920	7
Durham	1:10,560	1923	8
Durham	1:10,560	1923	9
Durham	1:10,560	1938 - 1951	10
Durham	1:10,560	1952	11
Ordnance Survey Plan	1:10,000	1954 - 1955	12
Ordnance Survey Plan	1:10,000	1975	13
Middlesbrough	1:10,000	1975	14
Hartlepool	1:10,000	1978	15
Ordnance Survey Plan	1:10,000	1981 - 1987	16
Ordnance Survey Plan	1:10,000	1989	17
Ordnance Survey Plan	1:10,000	1990 - 1995	18
Middlesbrough	1:25,000	1991	19
Ordnance Survey Plan	1:10,000	1993	20
10K Raster Mapping	1:10,000	2000	21
10K Raster Mapping	1:10,000	2006	22
VectorMap Local	1:10,000	2019	23

Historical Map - Slice F



Order Details

Order Number: 218629364_1_1
Customer Ref: 60559231/Teesside Clean Gas
National Grid Reference: 450660, 523760
Slice: F
Site Area (Ha): 1304.99
Search Buffer (m): 250

Site Details

Teesside Clean Gas Project 1 of 2

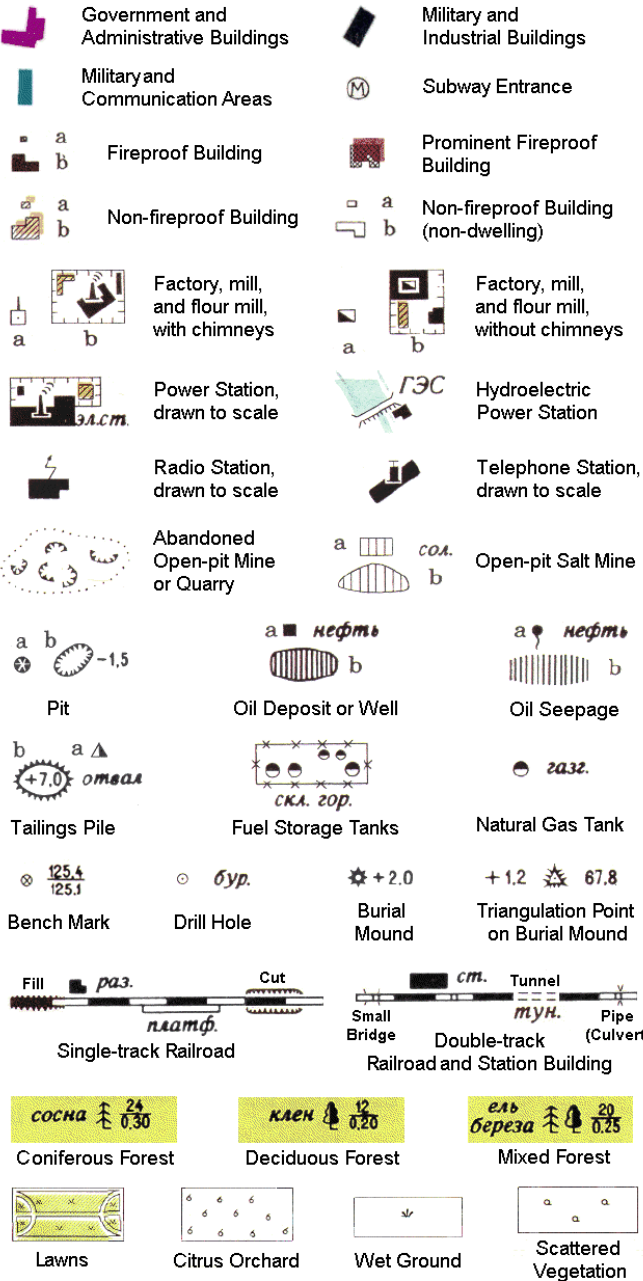


Tel: 0844 844 9952
Fax: 0844 844 9951
Web: www.envirocheck.co.uk

Russian Military Mapping Legends

1:5,000 and 1:10,000 mapping

a. Not drawn to scale b. Drawn to scale



243.8 Values for prominent elevations

186.0 Numbers for spot elevations, depth soundings, contour lines, etc.

0.2 Velocity of the current, width of river bed, depth of river

180/12 Fractional terms: length and capacity of bridges; depth of fords and condition of the river bottom; height of forest and the diameter of trees

Russian Alphabet (For reference and phonetic interpretation of map text)

А а (A) З з (Z) П п (P) Ч ч (CH)

Б б (B) И и (I) Р р (R) Ш ш (SH)

В в (V) Й й (Y) С с (S) Щ щ (SHCH)

Г г (G) К к (K) Т т (T) Ъ ъ (-)

Д д (D) Л л (L) У у (U) Ы ы (Y)

Е е (E) М м (M) Ф ф (F) Ь ь (')

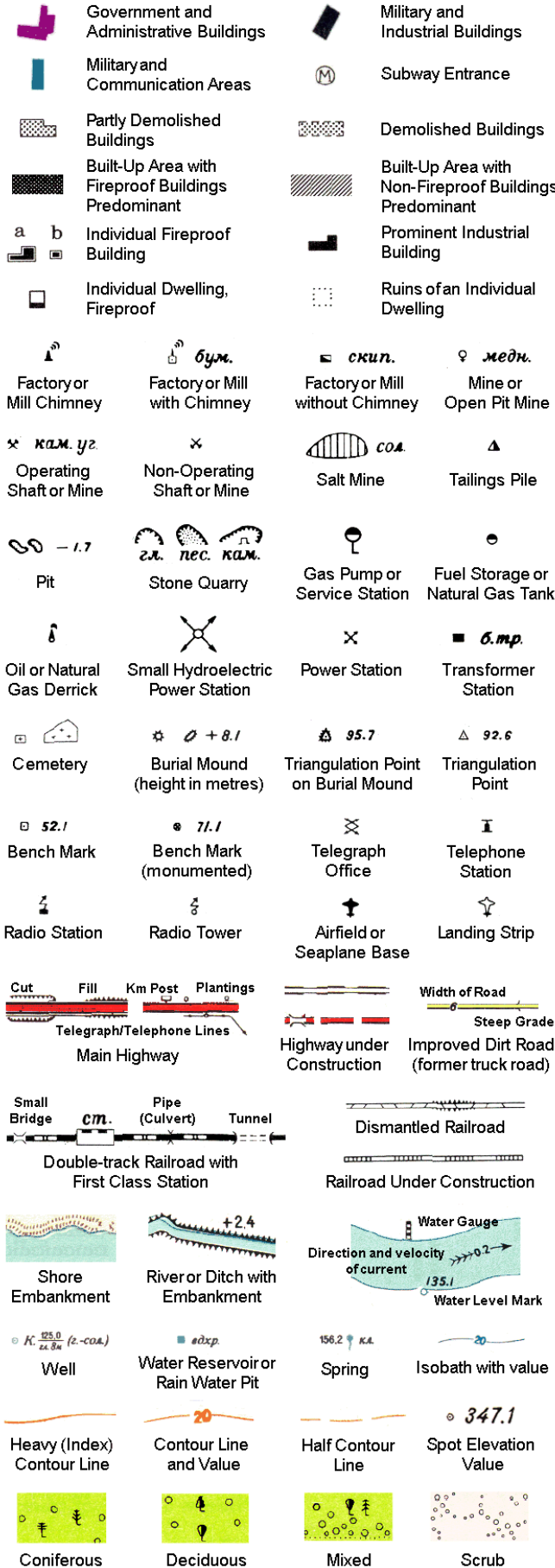
Ё ё (YO) Н н (N) Х х (KH) Э э (E)

Ж ж (ZH) О о (O) Ц ц (TS) Ю ю (YU or IU)

Я я (YA or IA)

1:25,000 mapping

a. Not drawn to scale b. Drawn to scale



Key to Numbers on Mapping

NZ52_Middlesbrough

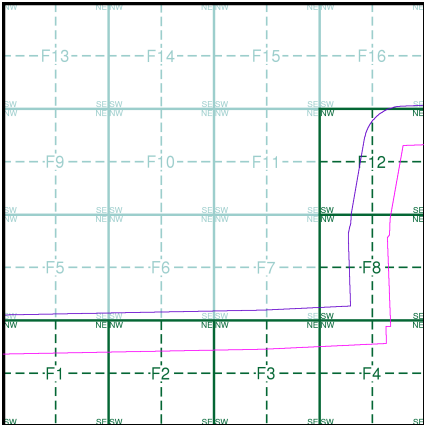
No.	Description
11	Depot (Fire Service)
81	Pumping Station



Historical Mapping & Photography included:

Mapping Type	Scale	Date	Pg
Yorkshire	1:10,560	1857	3
Durham	1:10,560	1859 - 1861	4
Yorkshire	1:10,560	1895	5
Durham	1:10,560	1898 - 1899	6
Yorkshire	1:10,560	1920	7
Durham	1:10,560	1923	8
Durham	1:10,560	1923	9
Durham	1:10,560	1938 - 1951	10
Durham	1:10,560	1952	11
Ordnance Survey Plan	1:10,000	1954 - 1955	12
Ordnance Survey Plan	1:10,000	1975	13
Middlesbrough	1:10,000	1975	14
Hartlepool	1:10,000	1978	15
Ordnance Survey Plan	1:10,000	1981 - 1987	16
Ordnance Survey Plan	1:10,000	1989	17
Ordnance Survey Plan	1:10,000	1990 - 1995	18
Middlesbrough	1:25,000	1991	19
Ordnance Survey Plan	1:10,000	1993	20
10K Raster Mapping	1:10,000	2000	21
10K Raster Mapping	1:10,000	2006	22
VectorMap Local	1:10,000	2019	23

Russian Map - Slice F



Order Details

Order Number: 218629364_1_1

Customer Ref: 60559231/Teesside Clean Gas

National Grid Reference: 450660, 523760

Slice: F

Site Area (Ha): 1304.99

Search Buffer (m): 250

Site Details

Teesside Clean Gas Project 1 of 2



Tel: 0844 844 9952
Fax: 0844 844 9951
Web: www.envirocheck.co.uk



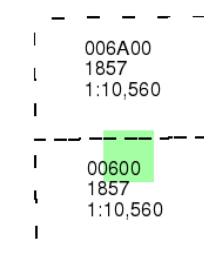
Yorkshire

Published 1857

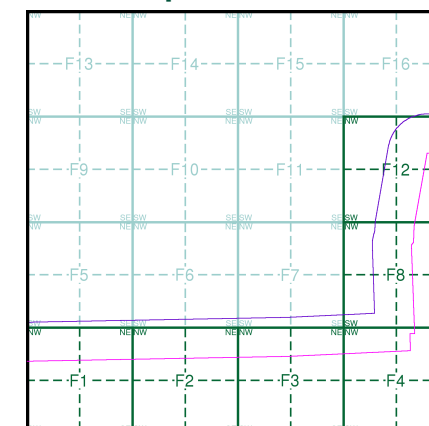
Source map scale - 1:10,560

The historical maps shown were reproduced from maps predominantly held at the scale adopted for England, Wales and Scotland in the 1840's. In 1854 the 1:2,500 scale was adopted for mapping urban areas; these maps were used to update the 1:10,560 maps. The published date given therefore is often some years later than the surveyed date. Before 1938, all OS maps were based on the Cassini Projection, with independent surveys of a single county or group of counties, giving rise to significant inaccuracies in outlying areas. In the late 1940's, a Provisional Edition was produced, which updated the 1:10,560 mapping from a number of sources. The maps appear unfinished - with all military camps and other strategic sites removed. These maps were initially overprinted with the National Grid. In 1970, the first 1:10,000 maps were produced using the Transverse Mercator Projection. The revision process continued until recently, with new editions appearing every 10 years or so for urban areas.

Map Name(s) and Date(s)



Historical Map - Slice F



Order Details

Order Number: 218629364_1_1
Customer Ref: 60559231/Teesside Clean Gas
National Grid Reference: 450660, 523760
Slice: F
Site Area (Ha): 1304.99
Search Buffer (m): 250

Site Details

Teesside Clean Gas Project 1 of 2



Tel: 0844 844 9952
Fax: 0844 844 9951
Web: www.envirocheck.co.uk



Durham

Published 1859 - 1861

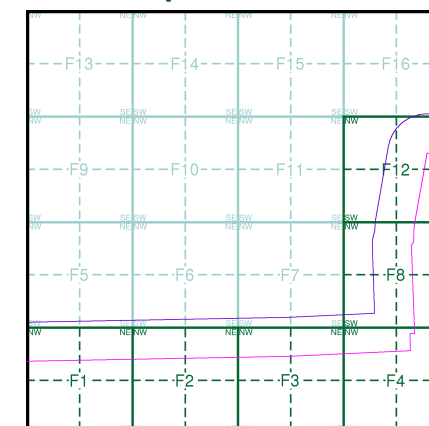
Source map scale - 1:10,560

The historical maps shown were reproduced from maps predominantly held at the scale adopted for England, Wales and Scotland in the 1840's. In 1854 the 1:2,500 scale was adopted for mapping urban areas; these maps were used to update the 1:10,560 maps. The published date given therefore is often some years later than the surveyed date. Before 1938, all OS maps were based on the Cassini Projection, with independent surveys of a single county or group of counties, giving rise to significant inaccuracies in outlying areas. In the late 1940's, a Provisional Edition was produced, which updated the 1:10,560 mapping from a number of sources. The maps appear unfinished - with all military camps and other strategic sites removed. These maps were initially overprinted with the National Grid. In 1970, the first 1:10,000 maps were produced using the Transverse Mercator Projection. The revision process continued until recently, with new editions appearing every 10 years or so for urban areas.

Map Name(s) and Date(s)

04500
1861
1:10,560
05100
1859
1:10,560

Historical Map - Slice F



Order Details

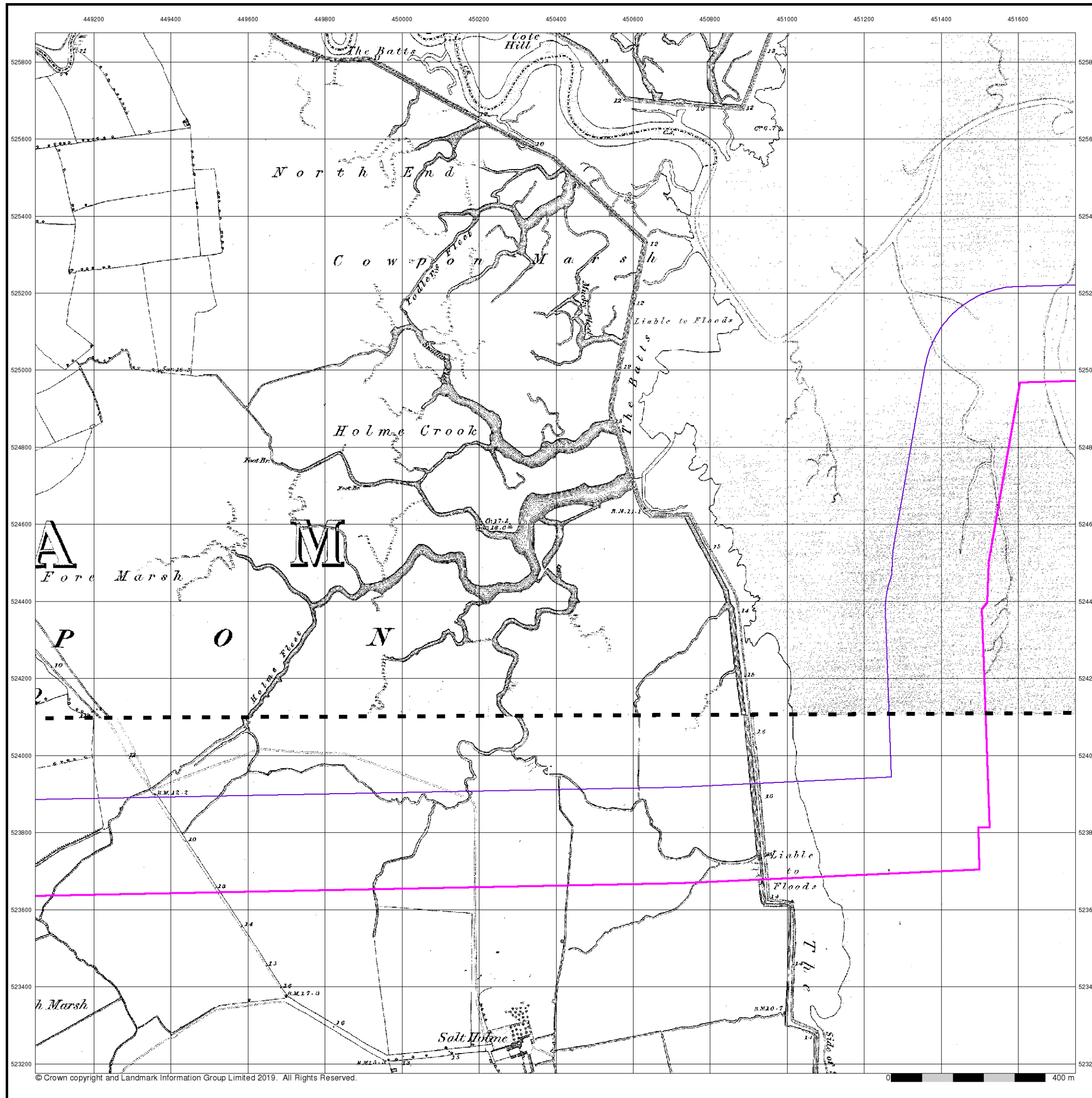
Order Number: 218629364_1_1
Customer Ref: 60559231/Teesside Clean Gas
National Grid Reference: 450660, 523760
Slice: F
Site Area (Ha): 1304.99
Search Buffer (m): 250

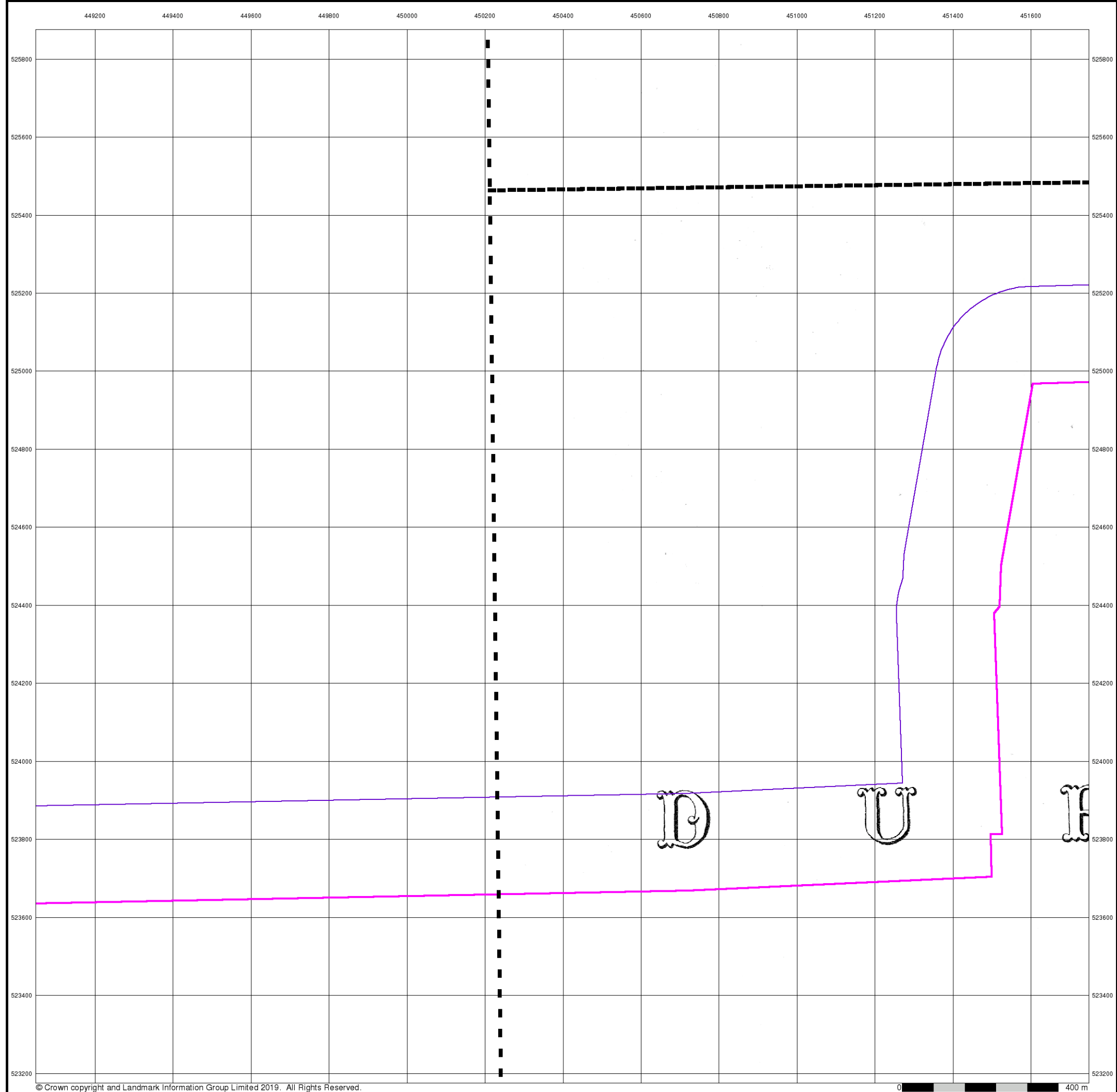
Site Details

Teesside Clean Gas Project 1 of 2



Tel: 0844 844 9952
Fax: 0844 844 9951
Web: www.envirocheck.co.uk





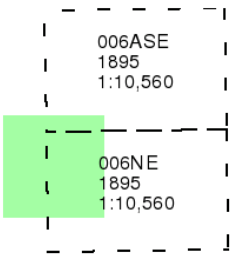
Yorkshire

Published 1895

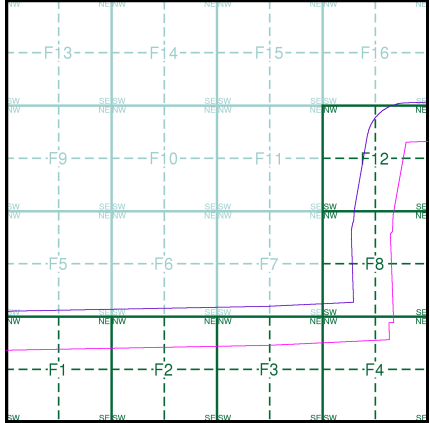
Source map scale - 1:10,560

The historical maps shown were reproduced from maps predominantly held at the scale adopted for England, Wales and Scotland in the 1840's. In 1854 the 1:2,500 scale was adopted for mapping urban areas; these maps were used to update the 1:10,560 maps. The published date given therefore is often some years later than the surveyed date. Before 1938, all OS maps were based on the Cassini Projection, with independent surveys of a single county or group of counties, giving rise to significant inaccuracies in outlying areas. In the late 1940's, a Provisional Edition was produced, which updated the 1:10,560 mapping from a number of sources. The maps appear unfinished - with all military camps and other strategic sites removed. These maps were initially overprinted with the National Grid. In 1970, the first 1:10,000 maps were produced using the Transverse Mercator Projection. The revision process continued until recently, with new editions appearing every 10 years or so for urban areas.

Map Name(s) and Date(s)



Historical Map - Slice F



Order Details

Order Number: 218629364_1_1
Customer Ref: 60559231/Teesside Clean Gas
National Grid Reference: 450660, 523760
Slice: F
Site Area (Ha): 1304.99
Search Buffer (m): 250

Site Details

Teesside Clean Gas Project 1 of 2



Tel: 0844 844 9952
Fax: 0844 844 9951
Web: www.envirocheck.co.uk



Durham

Published 1898 - 1899

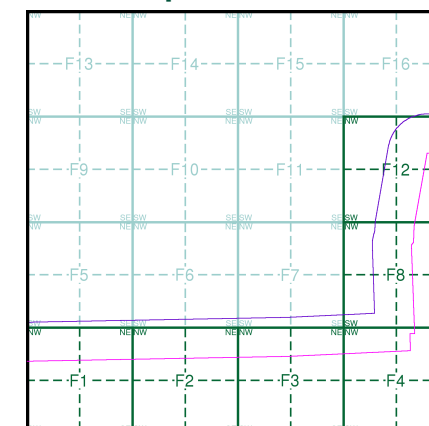
Source map scale - 1:10,560

The historical maps shown were reproduced from maps predominantly held at the scale adopted for England, Wales and Scotland in the 1840's. In 1854 the 1:2,500 scale was adopted for mapping urban areas; these maps were used to update the 1:10,560 maps. The published date given therefore is often some years later than the surveyed date. Before 1938, all OS maps were based on the Cassini Projection, with independent surveys of a single county or group of counties, giving rise to significant inaccuracies in outlying areas. In the late 1940's, a Provisional Edition was produced, which updated the 1:10,560 mapping from a number of sources. The maps appear unfinished - with all military camps and other strategic sites removed. These maps were initially overprinted with the National Grid. In 1970, the first 1:10,000 maps were produced using the Transverse Mercator Projection. The revision process continued until recently, with new editions appearing every 10 years or so for urban areas.

Map Name(s) and Date(s)

045SW 1898 1:10,560	045SE 1898 1:10,560
051NW 1899 1:10,560	051NE 1899 1:10,560

Historical Map - Slice F



Order Details

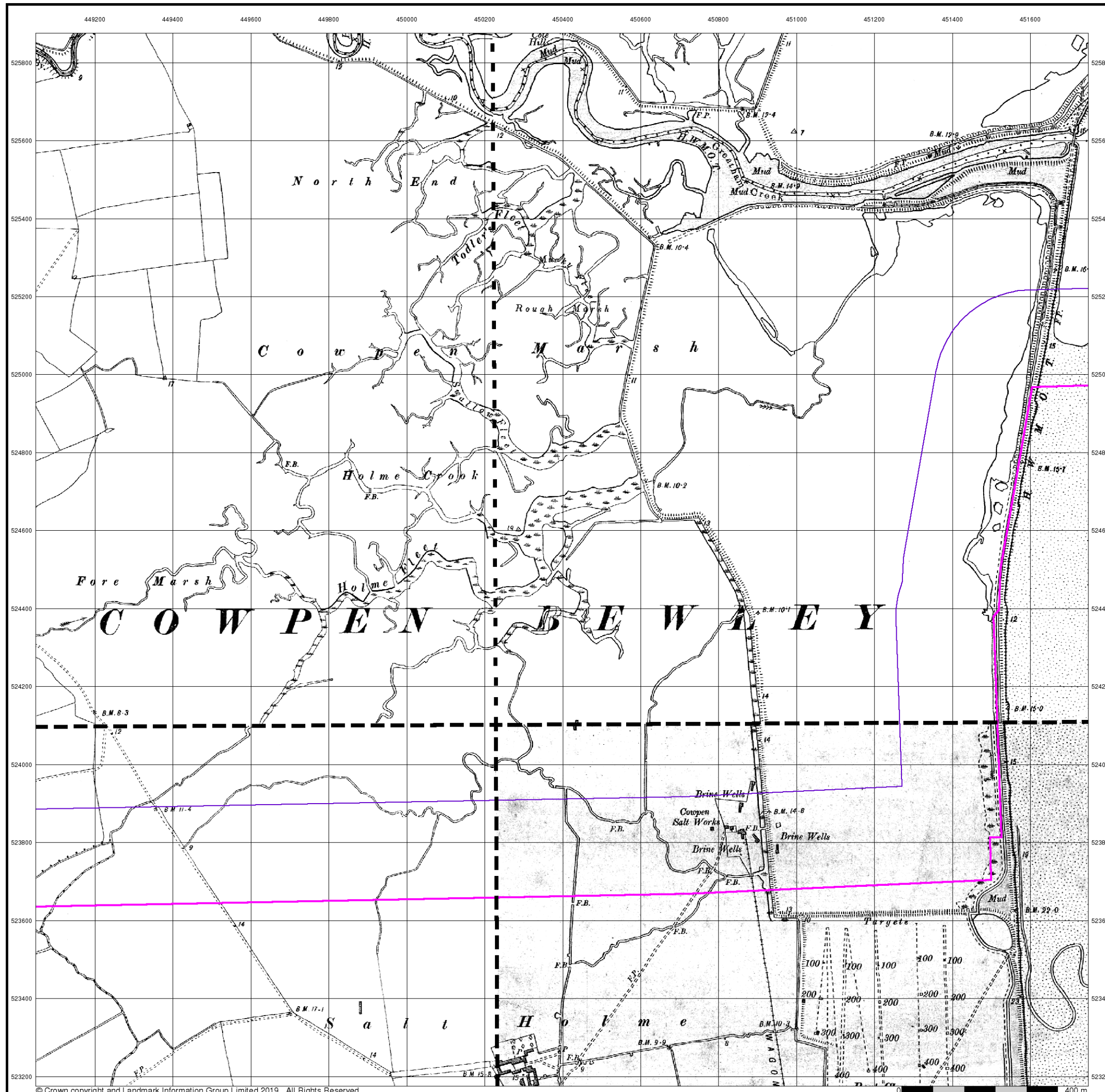
Order Number: 218629364_1_1
Customer Ref: 60559231/Teesside Clean Gas
National Grid Reference: 450660, 523760
Slice: F
Site Area (Ha): 1304.99
Search Buffer (m): 250

Site Details

Teesside Clean Gas Project 1 of 2

Landmark
INFORMATION GROUP

Tel: 0844 844 9952
Fax: 0844 844 9951
Web: www.envirocheck.co.uk





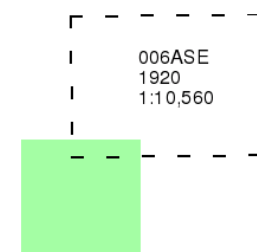
Yorkshire

Published 1920

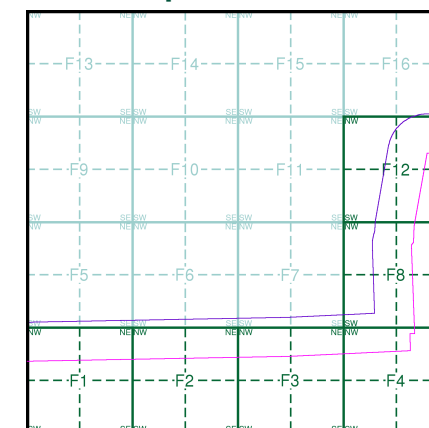
Source map scale - 1:10,560

The historical maps shown were reproduced from maps predominantly held at the scale adopted for England, Wales and Scotland in the 1840's. In 1854 the 1:2,500 scale was adopted for mapping urban areas; these maps were used to update the 1:10,560 maps. The published date given therefore is often some years later than the surveyed date. Before 1938, all OS maps were based on the Cassini Projection, with independent surveys of a single county or group of counties, giving rise to significant inaccuracies in outlying areas. In the late 1940's, a Provisional Edition was produced, which updated the 1:10,560 mapping from a number of sources. The maps appear unfinished - with all military camps and other strategic sites removed. These maps were initially overprinted with the National Grid. In 1970, the first 1:10,000 maps were produced using the Transverse Mercator Projection. The revision process continued until recently, with new editions appearing every 10 years or so for urban areas.

Map Name(s) and Date(s)



Historical Map - Slice F



Order Details

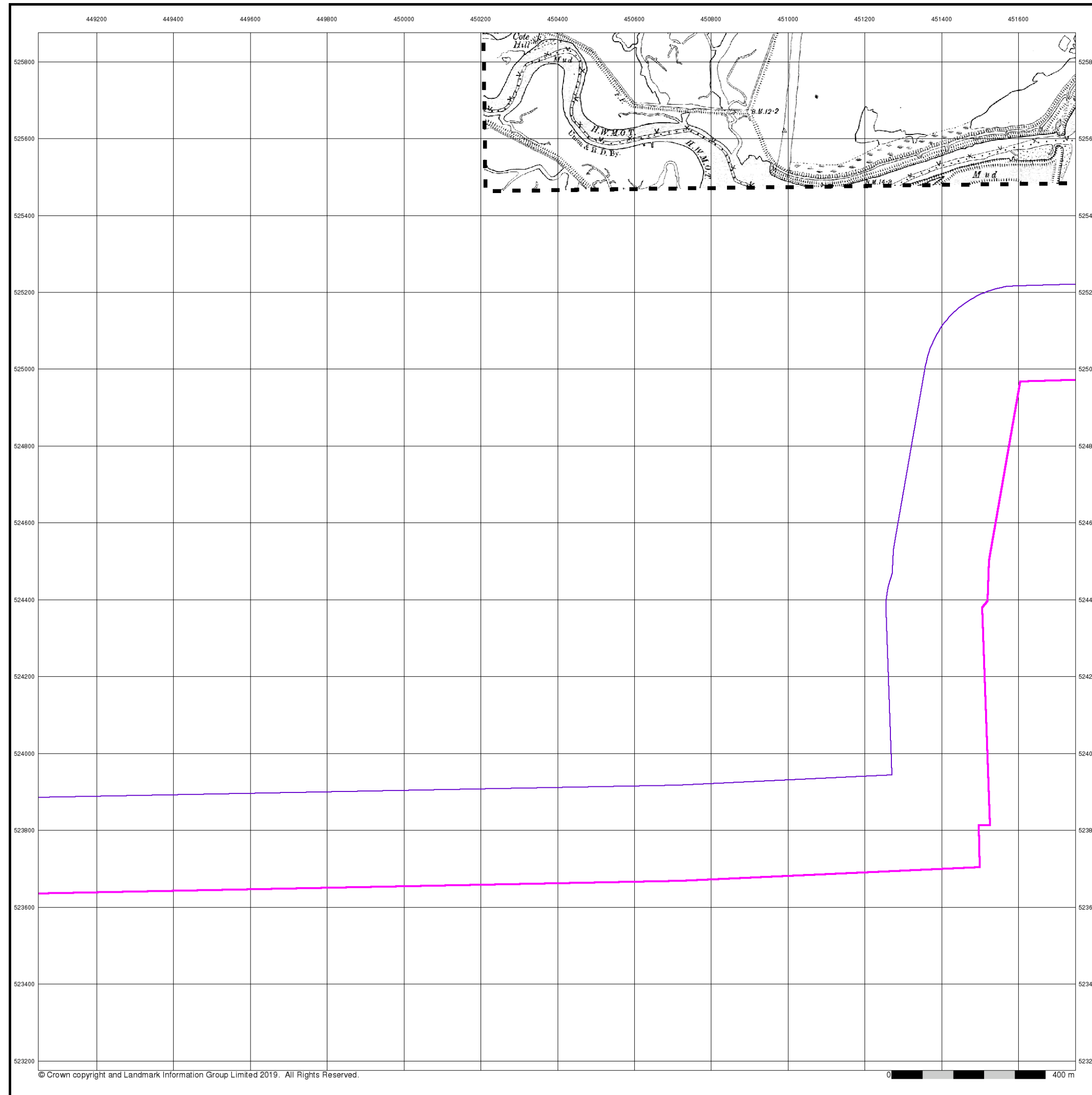
Order Number: 218629364_1_1
Customer Ref: 60559231/Teesside Clean Gas
National Grid Reference: 450660, 523760
Slice: F
Site Area (Ha): 1304.99
Search Buffer (m): 250

Site Details

Teesside Clean Gas Project 1 of 2



Tel: 0844 844 9952
Fax: 0844 844 9951
Web: www.envirocheck.co.uk





Durham

Published 1923

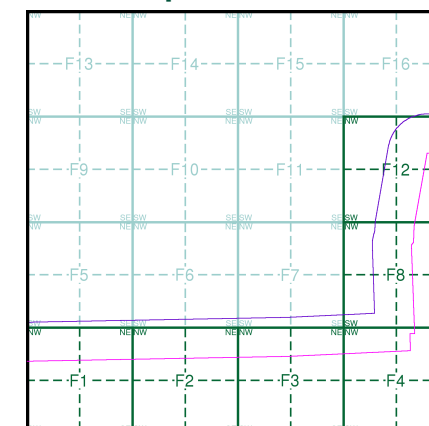
Source map scale - 1:10,560

The historical maps shown were reproduced from maps predominantly held at the scale adopted for England, Wales and Scotland in the 1840's. In 1854 the 1:2,500 scale was adopted for mapping urban areas; these maps were used to update the 1:10,560 maps. The published date given therefore is often some years later than the surveyed date. Before 1938, all OS maps were based on the Cassini Projection, with independent surveys of a single county or group of counties, giving rise to significant inaccuracies in outlying areas. In the late 1940's, a Provisional Edition was produced, which updated the 1:10,560 mapping from a number of sources. The maps appear unfinished - with all military camps and other strategic sites removed. These maps were initially overprinted with the National Grid. In 1970, the first 1:10,000 maps were produced using the Transverse Mercator Projection. The revision process continued until recently, with new editions appearing every 10 years or so for urban areas.

Map Name(s) and Date(s)

045SW	045SE
1923	1923
1:10,560	1:10,560
05100	
1923	
1:10,560	

Historical Map - Slice F



Order Details

Order Number: 218629364_1_1
Customer Ref: 60559231/Teesside Clean Gas
National Grid Reference: 450660, 523760
Slice: F
Site Area (Ha): 1304.99
Search Buffer (m): 250

Site Details

Teesside Clean Gas Project 1 of 2



Tel: 0844 844 9952
Fax: 0844 844 9951
Web: www.envirocheck.co.uk



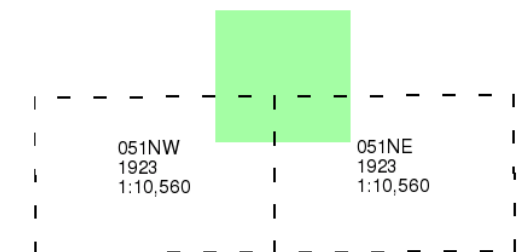
Durham

Published 1923

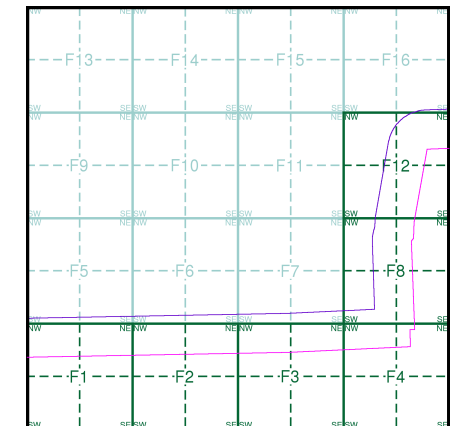
Source map scale - 1:10,560

The historical maps shown were reproduced from maps predominantly held at the scale adopted for England, Wales and Scotland in the 1840's. In 1854 the 1:2,500 scale was adopted for mapping urban areas; these maps were used to update the 1:10,560 maps. The published date given therefore is often some years later than the surveyed date. Before 1938, all OS maps were based on the Cassini Projection, with independent surveys of a single county or group of counties, giving rise to significant inaccuracies in outlying areas. In the late 1940's, a Provisional Edition was produced, which updated the 1:10,560 mapping from a number of sources. The maps appear unfinished - with all military camps and other strategic sites removed. These maps were initially overprinted with the National Grid. In 1970, the first 1:10,000 maps were produced using the Transverse Mercator Projection. The revision process continued until recently, with new editions appearing every 10 years or so for urban areas.

Map Name(s) and Date(s)



Historical Map - Slice F



Order Details

Order Number: 218629364_1_1
Customer Ref: 60559231/Teesside Clean Gas
National Grid Reference: 450660, 523760
Slice: F
Site Area (Ha): 1304.99
Search Buffer (m): 250

Site Details

Teesside Clean Gas Project 1 of 2



Tel: 0844 844 9952
Fax: 0844 844 9951
Web: www.envirocheck.co.uk



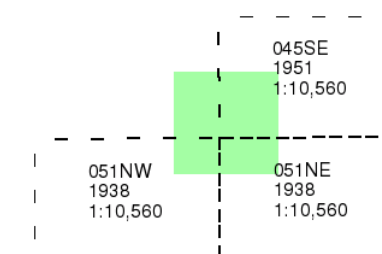
Durham

Published 1938 - 1951

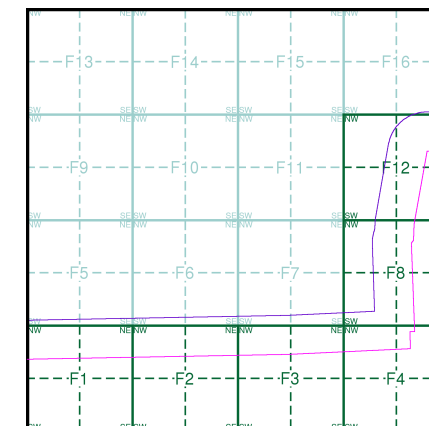
Source map scale - 1:10,560

The historical maps shown were reproduced from maps predominantly held at the scale adopted for England, Wales and Scotland in the 1840's. In 1854 the 1:2,500 scale was adopted for mapping urban areas; these maps were used to update the 1:10,560 maps. The published date given therefore is often some years later than the surveyed date. Before 1938, all OS maps were based on the Cassini Projection, with independent surveys of a single county or group of counties, giving rise to significant inaccuracies in outlying areas. In the late 1940's, a Provisional Edition was produced, which updated the 1:10,560 mapping from a number of sources. The maps appear unfinished - with all military camps and other strategic sites removed. These maps were initially overprinted with the National Grid. In 1970, the first 1:10,000 maps were produced using the Transverse Mercator Projection. The revision process continued until recently, with new editions appearing every 10 years or so for urban areas.

Map Name(s) and Date(s)



Historical Map - Slice F



Order Details

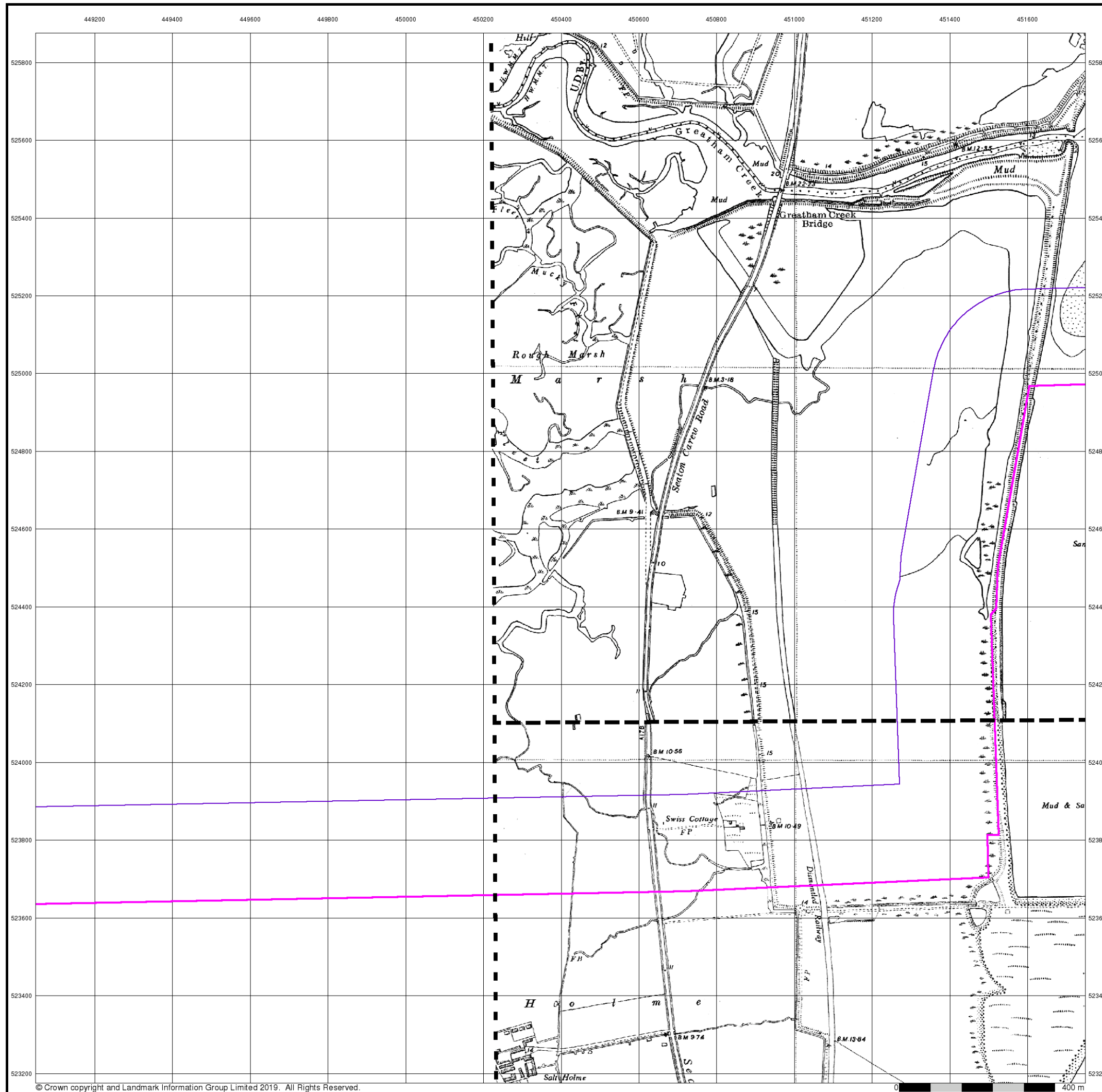
Order Number: 218629364_1_1
Customer Ref: 60559231/Teesside Clean Gas
National Grid Reference: 450660, 523760
Slice: F
Site Area (Ha): 1304.99
Search Buffer (m): 250

Site Details

Teesside Clean Gas Project 1 of 2



Tel: 0844 844 9952
Fax: 0844 844 9951
Web: www.envirocheck.co.uk



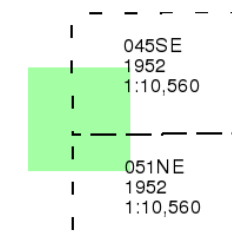
Durham

Published 1952

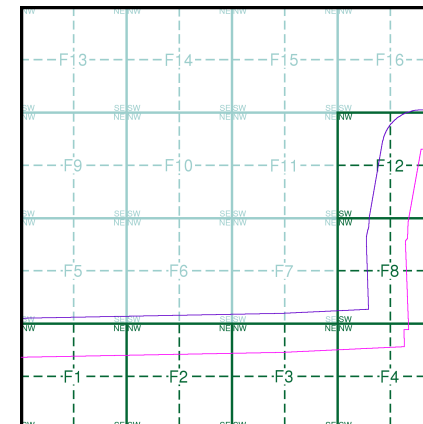
Source map scale - 1:10,560

The historical maps shown were reproduced from maps predominantly held at the scale adopted for England, Wales and Scotland in the 1840's. In 1854 the 1:2,500 scale was adopted for mapping urban areas; these maps were used to update the 1:10,560 maps. The published date given therefore is often some years later than the surveyed date. Before 1938, all OS maps were based on the Cassini Projection, with independent surveys of a single county or group of counties, giving rise to significant inaccuracies in outlying areas. In the late 1940's, a Provisional Edition was produced, which updated the 1:10,560 mapping from a number of sources. The maps appear unfinished - with all military camps and other strategic sites removed. These maps were initially overprinted with the National Grid. In 1970, the first 1:10,000 maps were produced using the Transverse Mercator Projection. The revision process continued until recently, with new editions appearing every 10 years or so for urban areas.

Map Name(s) and Date(s)



Historical Map - Slice F



Order Details

Order Number: 218629364_1_1
Customer Ref: 60559231/Teesside Clean Gas
National Grid Reference: 450660, 523760
Slice: F
Site Area (Ha): 1304.99
Search Buffer (m): 250

Site Details

Teesside Clean Gas Project 1 of 2



Tel: 0844 844 9952
Fax: 0844 844 9951
Web: www.envirocheck.co.uk



Ordnance Survey Plan

Published 1954 - 1955

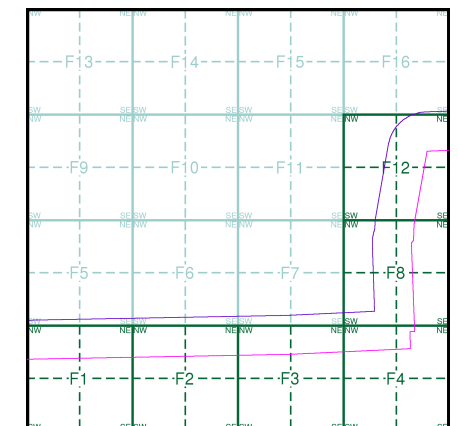
Source map scale - 1:10,000

The historical maps shown were reproduced from maps predominantly held at the scale adopted for England, Wales and Scotland in the 1840's. In 1854 the 1:2,500 scale was adopted for mapping urban areas; these maps were used to update the 1:10,560 maps. The published date given therefore is often some years later than the surveyed date. Before 1938, all OS maps were based on the Cassini Projection, with independent surveys of a single county or group of counties, giving rise to significant inaccuracies in outlying areas. In the late 1940's, a Provisional Edition was produced, which updated the 1:10,560 mapping from a number of sources. The maps appear unfinished - with all military camps and other strategic sites removed. These maps were initially overprinted with the National Grid. In 1970, the first 1:10,000 maps were produced using the Transverse Mercator Projection. The revision process continued until recently, with new editions appearing every 10 years or so for urban areas.

Map Name(s) and Date(s)

NZ42NE	NZ52NW
1954	1954
1:10,560	1:10,560
NZ42SE	NZ52SW
1954	1955
1:10,560	1:10,560

Historical Map - Slice F



Order Details

Order Number: 218629364_1_1
Customer Ref: 60559231/Teesside Clean Gas
National Grid Reference: 450660, 523760
Slice: F
Site Area (Ha): 1304.99
Search Buffer (m): 250

Site Details

Teesside Clean Gas Project 1 of 2



Tel: 0844 844 9952
Fax: 0844 844 9951
Web: www.envirocheck.co.uk



Ordnance Survey Plan

Published 1975

Source map scale - 1:10,000

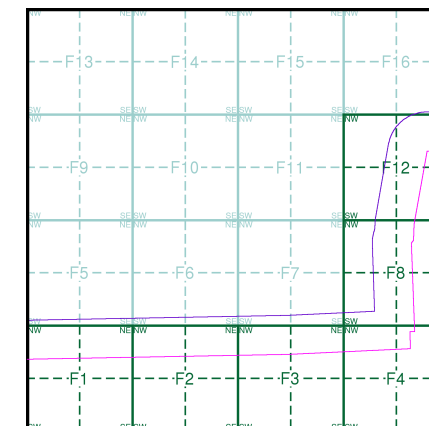
The historical maps shown were reproduced from maps predominantly held at the scale adopted for England, Wales and Scotland in the 1840's. In 1854 the 1:2,500 scale was adopted for mapping urban areas; these maps were used to update the 1:10,560 maps. The published date given therefore is often some years later than the surveyed date. Before 1938, all OS maps were based on the Cassini Projection, with independent surveys of a single county or group of counties, giving rise to significant inaccuracies in outlying areas. In the late 1940's, a Provisional Edition was produced, which updated the 1:10,560 mapping from a number of sources. The maps appear unfinished - with all military camps and other strategic sites removed. These maps were initially overprinted with the National Grid. In 1970, the first 1:10,000 maps were produced using the Transverse Mercator Projection. The revision process continued until recently, with new editions appearing every 10 years or so for urban areas.

Map Name(s) and Date(s)

NZ42NE
1975
1:10,000

NZ42SE
1975
1:10,000

Historical Map - Slice F



Order Details

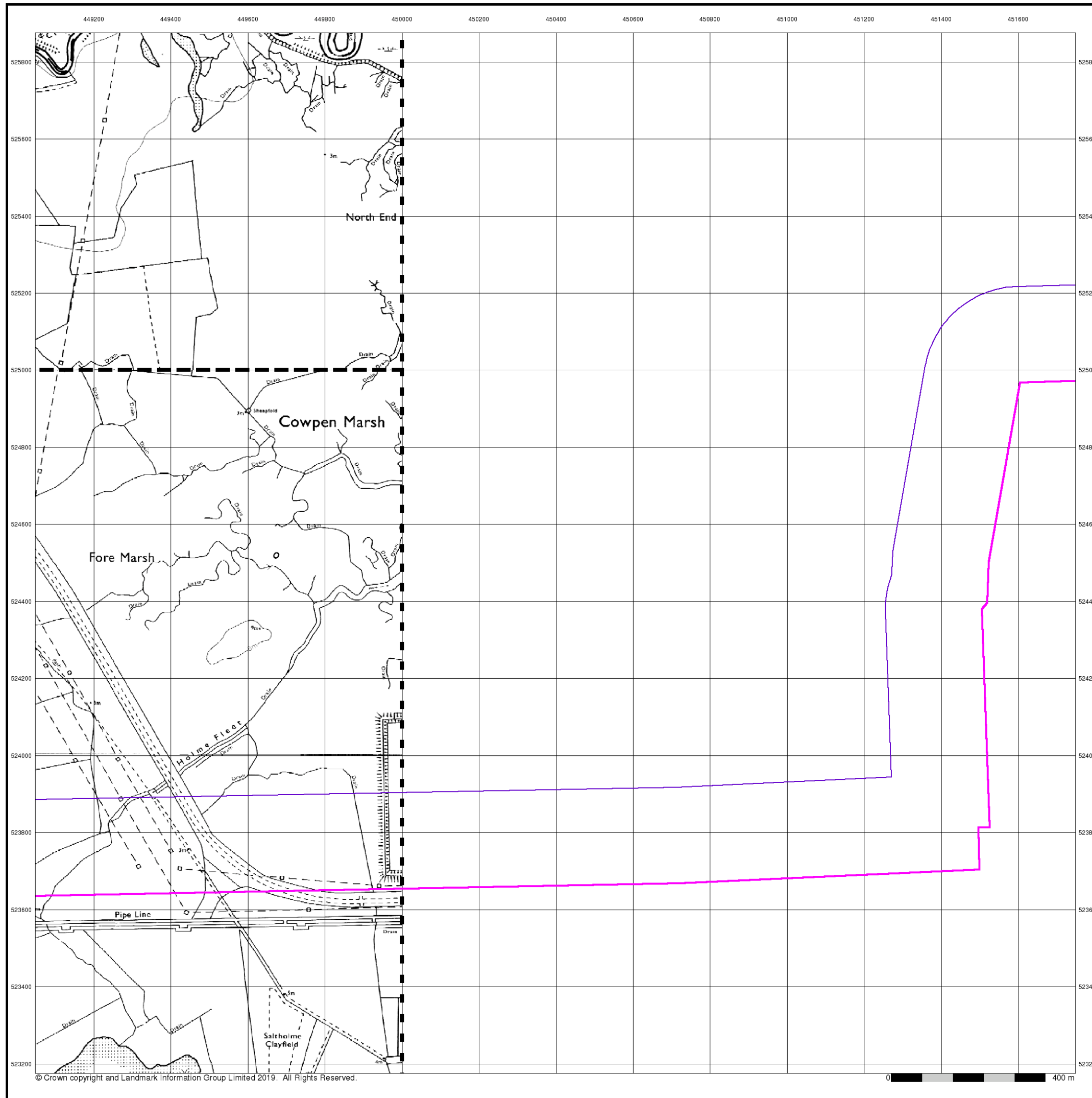
Order Number: 218629364_1_1
Customer Ref: 60559231/Teesside Clean Gas
National Grid Reference: 450660, 523760
Slice: F
Site Area (Ha): 1304.99
Search Buffer (m): 250

Site Details

Teesside Clean Gas Project 1 of 2

Landmark
INFORMATION GROUP

Tel: 0844 844 9952
Fax: 0844 844 9951
Web: www.envirocheck.co.uk





Middlesbrough

Published 1975

Source map scale - 1:10,000

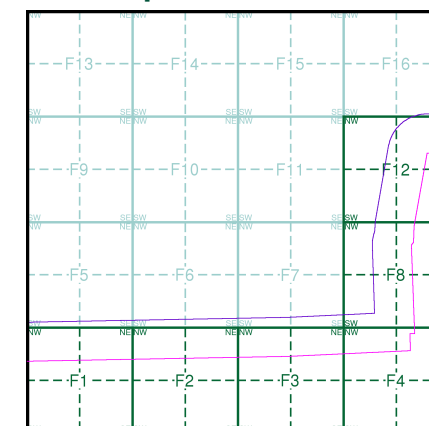
These maps were produced by the Russian military during the Cold War between 1950 and 1997, and cover 103 towns and cities throughout the U.K. The maps are produced at 1:25,000, 1:10,000 and 1:5,000 scale, and show detailed land use, with colour-coded areas for development, green areas, and non-developed areas. Buildings are coloured black and important building uses (such as hospitals, post offices, factories etc.) are numbered, with a numbered key describing their use.

They were produced by the Russians for the benefit of navigation, as well as strategic military sites and transport hubs, for use if they were to have invaded the U.K. The detailed information provided indicates that the areas were surveyed using land-based personnel, on the ground, in the cities that are mapped.

Map Name(s) and Date(s)

NZ42NE 1975 1:10,000	NZ52NW 1975 1:10,000
NZ42SE 1975 1:10,000	NZ52SW 1975 1:10,000

Russian Map - Slice F



Order Details

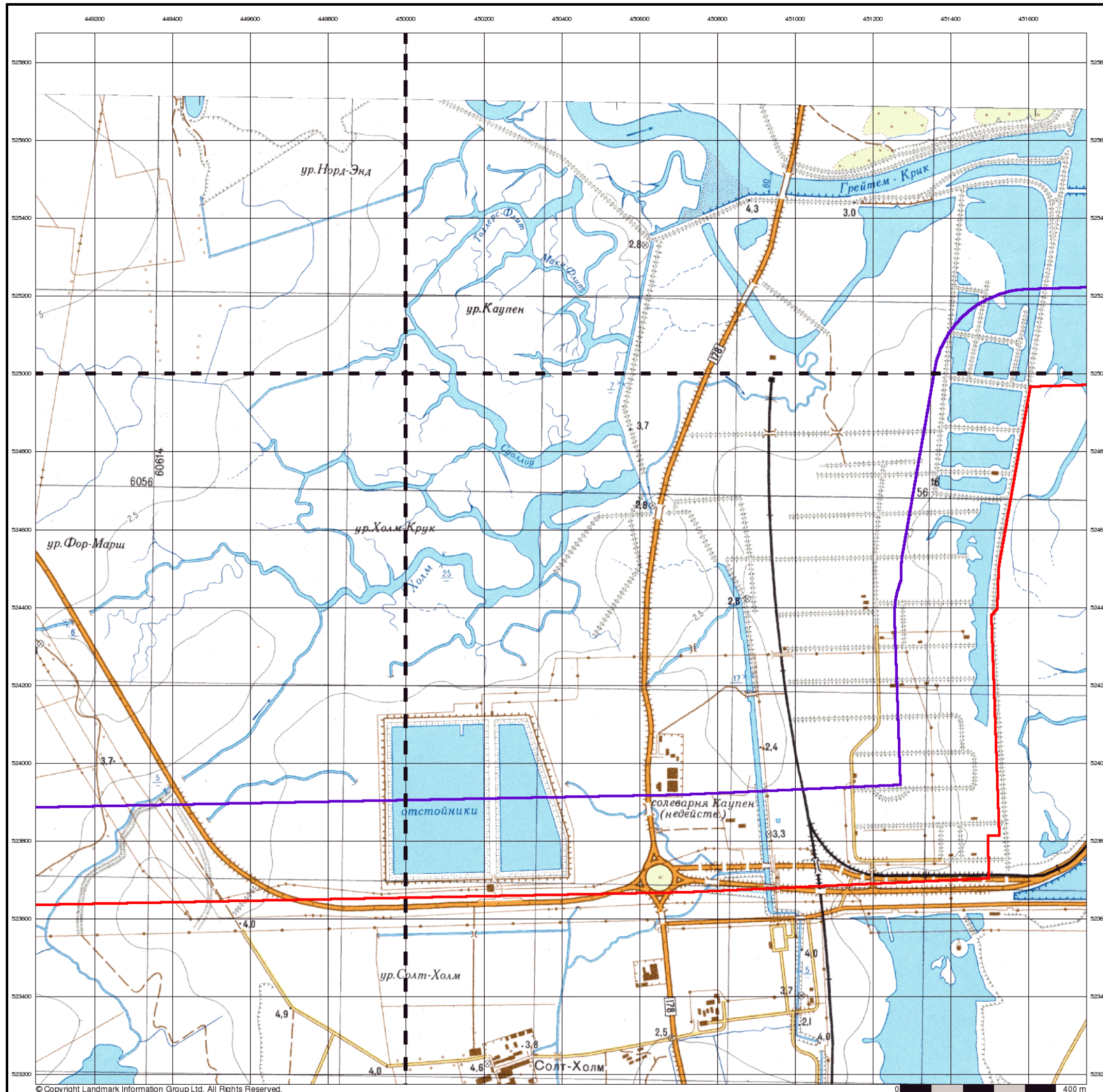
Order Number: 218629364_1_1
Customer Ref: 60559231/Teesside Clean Gas
National Grid Reference: 450660, 523760
Slice: F
Site Area (Ha): 1304.99
Search Buffer (m): 250

Site Details

Teesside Clean Gas Project 1 of 2

Landmark
INFORMATION GROUP

Tel: 0844 844 9952
Fax: 0844 844 9951
Web: www.envirocheck.co.uk





Hartlepool

Published 1978

Source map scale - 1:10,000

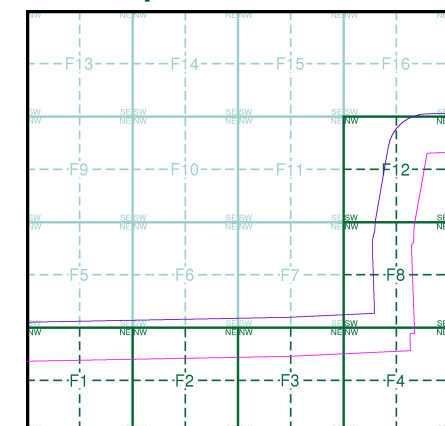
These maps were produced by the Russian military during the Cold War between 1950 and 1997, and cover 103 towns and cities throughout the U.K. The maps are produced at 1:25,000, 1:10,000 and 1:5,000 scale, and show detailed land use, with colour-coded areas for development, green areas, and non-developed areas. Buildings are coloured black and important building uses (such as hospitals, post offices, factories etc.) are numbered, with a numbered key describing their use.

They were produced by the Russians for the benefit of navigation, as well as strategic military sites and transport hubs, for use if they were to have invaded the U.K. The detailed information provided indicates that the areas were surveyed using land-based personnel, on the ground, in the cities that are mapped.

Map Name(s) and Date(s)

NZ42NE 1978 1:10,000	NZ52NW 1978 1:10,000
----------------------------	----------------------------

Russian Map - Slice F



Order Details

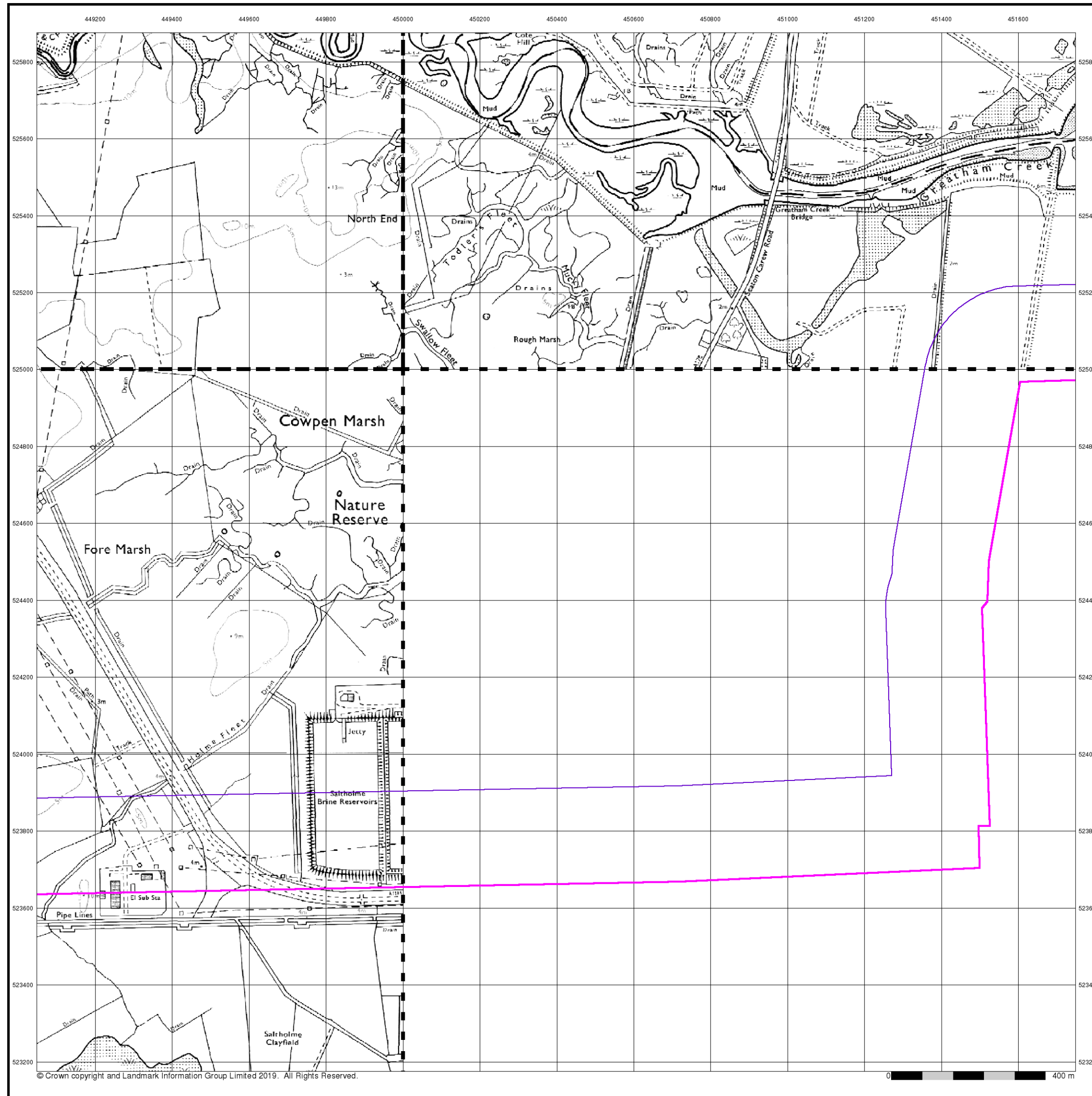
Order Number: 218629364_1_1
Customer Ref: 60559231/Teesside Clean Gas
National Grid Reference: 450660, 523760
Slice: F
Site Area (Ha): 1304.99
Search Buffer (m): 250

Site Details

Teesside Clean Gas Project 1 of 2

Landmark
INFORMATION GROUP

Tel: 0844 844 9952
Fax: 0844 844 9951
Web: www.envirocheck.co.uk



Ordnance Survey Plan

Published 1981 - 1987

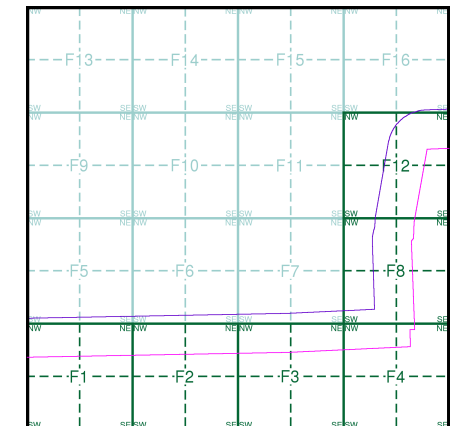
Source map scale - 1:10,000

The historical maps shown were reproduced from maps predominantly held at the scale adopted for England, Wales and Scotland in the 1840's. In 1854 the 1:2,500 scale was adopted for mapping urban areas; these maps were used to update the 1:10,560 maps. The published date given therefore is often some years later than the surveyed date. Before 1938, all OS maps were based on the Cassini Projection, with independent surveys of a single county or group of counties, giving rise to significant inaccuracies in outlying areas. In the late 1940's, a Provisional Edition was produced, which updated the 1:10,560 mapping from a number of sources. The maps appear unfinished - with all military camps and other strategic sites removed. These maps were initially overprinted with the National Grid. In 1970, the first 1:10,000 maps were produced using the Transverse Mercator Projection. The revision process continued until recently, with new editions appearing every 10 years or so for urban areas.

Map Name(s) and Date(s)

NZ42NE	NZ52NW
1981	1981
1:10,000	1:10,000
NZ42SE	
1987	
1:10,000	

Historical Map - Slice F



Order Details

Order Number: 218629364_1_1
Customer Ref: 60559231/Teesside Clean Gas
National Grid Reference: 450660, 523760
Slice: F
Site Area (Ha): 1304.99
Search Buffer (m): 250

Site Details

Teesside Clean Gas Project 1 of 2



Tel: 0844 844 9952
Fax: 0844 844 9951
Web: www.envirocheck.co.uk



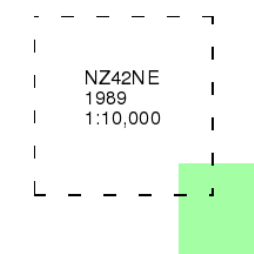
Ordnance Survey Plan

Published 1989

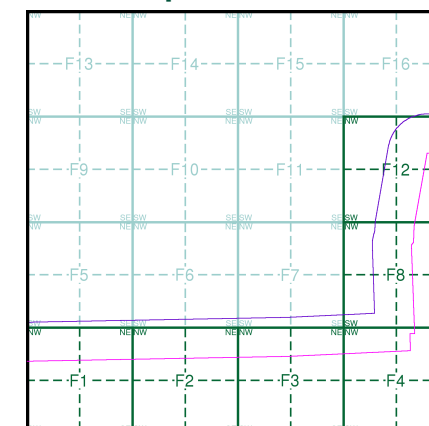
Source map scale - 1:10,000

The historical maps shown were reproduced from maps predominantly held at the scale adopted for England, Wales and Scotland in the 1840's. In 1854 the 1:2,500 scale was adopted for mapping urban areas; these maps were used to update the 1:10,560 maps. The published date given therefore is often some years later than the surveyed date. Before 1938, all OS maps were based on the Cassini Projection, with independent surveys of a single county or group of counties, giving rise to significant inaccuracies in outlying areas. In the late 1940's, a Provisional Edition was produced, which updated the 1:10,560 mapping from a number of sources. The maps appear unfinished - with all military camps and other strategic sites removed. These maps were initially overprinted with the National Grid. In 1970, the first 1:10,000 maps were produced using the Transverse Mercator Projection. The revision process continued until recently, with new editions appearing every 10 years or so for urban areas.

Map Name(s) and Date(s)



Historical Map - Slice F



Order Details

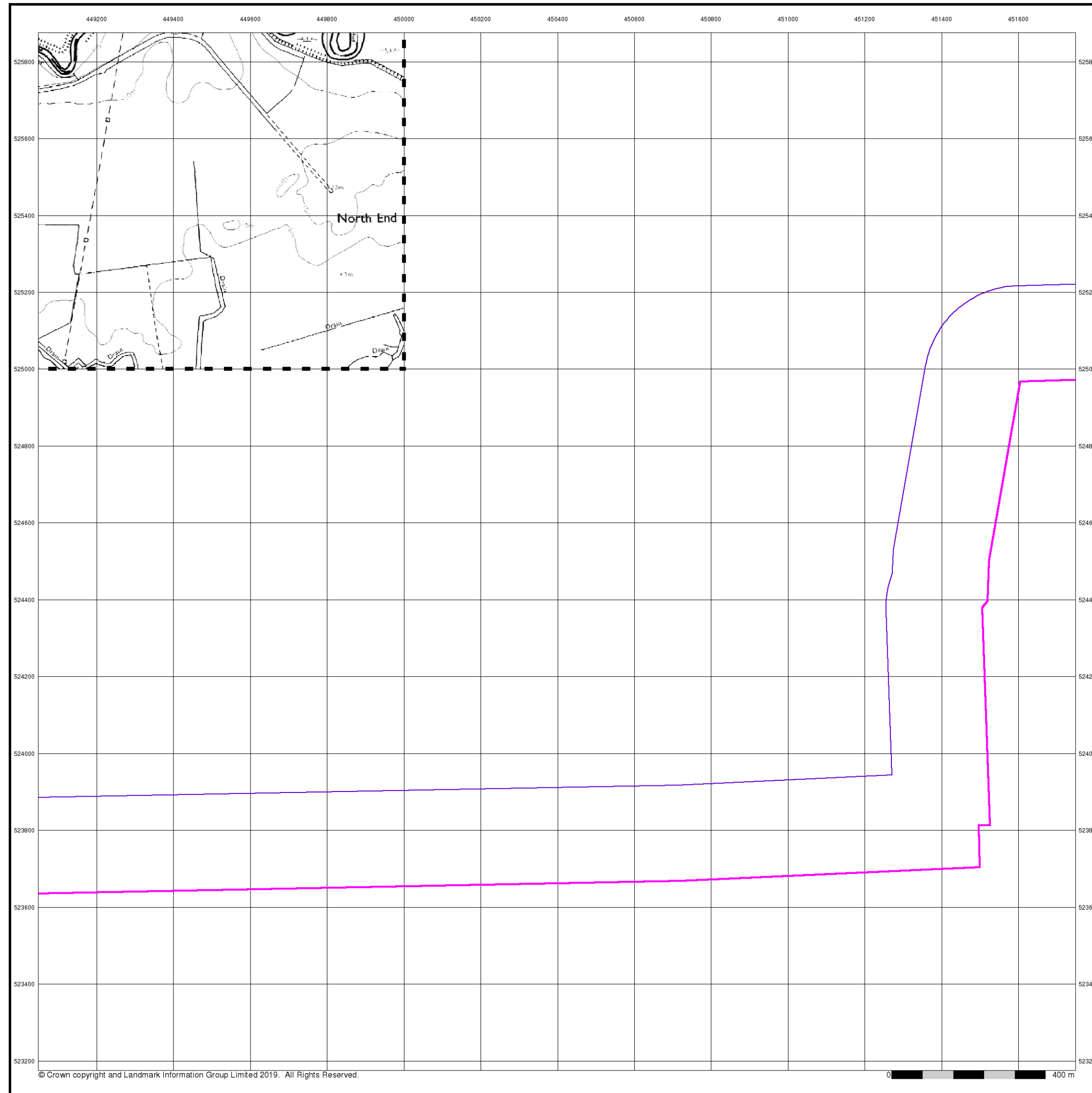
Order Number: 218629364_1_1
Customer Ref: 60559231/Teesside Clean Gas
National Grid Reference: 450660, 523760
Slice: F
Site Area (Ha): 1304.99
Search Buffer (m): 250

Site Details

Teesside Clean Gas Project 1 of 2



Tel: 0844 844 9952
Fax: 0844 844 9951
Web: www.envirocheck.co.uk





Ordnance Survey Plan

Published 1990 - 1995

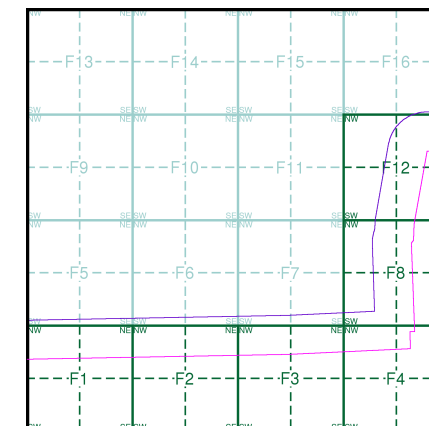
Source map scale - 1:10,000

The historical maps shown were reproduced from maps predominantly held at the scale adopted for England, Wales and Scotland in the 1840's. In 1854 the 1:2,500 scale was adopted for mapping urban areas; these maps were used to update the 1:10,560 maps. The published date given therefore is often some years later than the surveyed date. Before 1938, all OS maps were based on the Cassini Projection, with independent surveys of a single county or group of counties, giving rise to significant inaccuracies in outlying areas. In the late 1940's, a Provisional Edition was produced, which updated the 1:10,560 mapping from a number of sources. The maps appear unfinished - with all military camps and other strategic sites removed. These maps were initially overprinted with the National Grid. In 1970, the first 1:10,000 maps were produced using the Transverse Mercator Projection. The revision process continued until recently, with new editions appearing every 10 years or so for urban areas.

Map Name(s) and Date(s)

NZ52NW	1995	1:10,000
NZ42SE	1993	1:10,000
NZ52SW	1990	1:10,000

Historical Map - Slice F



Order Details

Order Number: 218629364_1_1
Customer Ref: 60559231/Teesside Clean Gas
National Grid Reference: 450660, 523760
Slice: F
Site Area (Ha): 1304.99
Search Buffer (m): 250

Site Details

Teesside Clean Gas Project 1 of 2



Tel: 0844 844 9952
Fax: 0844 844 9951
Web: www.envirocheck.co.uk



AECOM

Middlesbrough

Published 1991

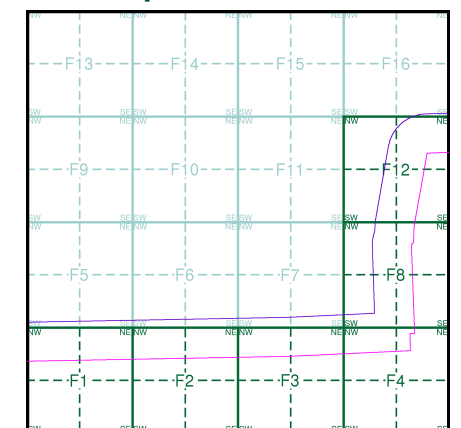
Source map scale - 1:25,000

These maps were produced by the Russian military during the Cold War between 1950 and 1997, and cover 103 towns and cities throughout the U.K. The maps are produced at 1:25,000, 1:10,000 and 1:5,000 scale, and show detailed land use, with colour-coded areas for development, green areas, and non-developed areas. Buildings are coloured black and important building uses (such as hospitals, post offices, factories etc.) are numbered, with a numbered key describing their use. They were produced by the Russians for the benefit of navigation, as well as strategic military sites and transport hubs, for use if they were to have invaded the U.K. The detailed information provided indicates that the areas were surveyed using land-based personnel, on the ground, in the cities that are mapped.

Map Name(s) and Date(s)

NZ42 1991 1:25,000	NZ52 1991 1:25,000
--------------------------	--------------------------

Russian Map - Slice F



Order Details

Order Number: 218629364_1_1
Customer Ref: 60559231/Teesside Clean Gas
National Grid Reference: 450660, 523760
Slice: F
Site Area (Ha): 1304.99
Search Buffer (m): 250

Site Details

Teesside Clean Gas Project 1 of 2

Landmark
INFORMATION GROUP

Tel: 0844 844 9952
Fax: 0844 844 9951
Web: www.envirocheck.co.uk



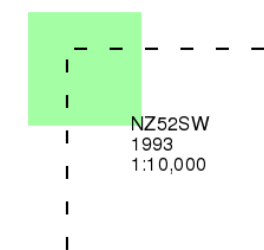
Ordnance Survey Plan

Published 1993

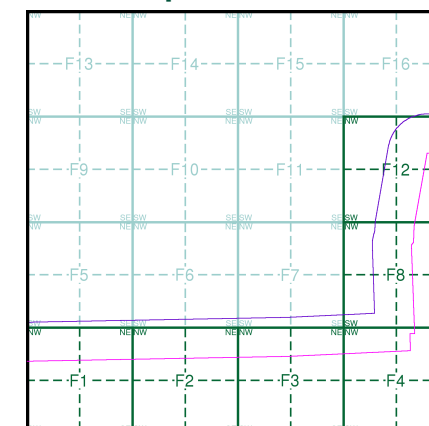
Source map scale - 1:10,000

The historical maps shown were reproduced from maps predominantly held at the scale adopted for England, Wales and Scotland in the 1840's. In 1854 the 1:2,500 scale was adopted for mapping urban areas; these maps were used to update the 1:10,560 maps. The published date given therefore is often some years later than the surveyed date. Before 1938, all OS maps were based on the Cassini Projection, with independent surveys of a single county or group of counties, giving rise to significant inaccuracies in outlying areas. In the late 1940's, a Provisional Edition was produced, which updated the 1:10,560 mapping from a number of sources. The maps appear unfinished - with all military camps and other strategic sites removed. These maps were initially overprinted with the National Grid. In 1970, the first 1:10,000 maps were produced using the Transverse Mercator Projection. The revision process continued until recently, with new editions appearing every 10 years or so for urban areas.

Map Name(s) and Date(s)



Historical Map - Slice F



Order Details

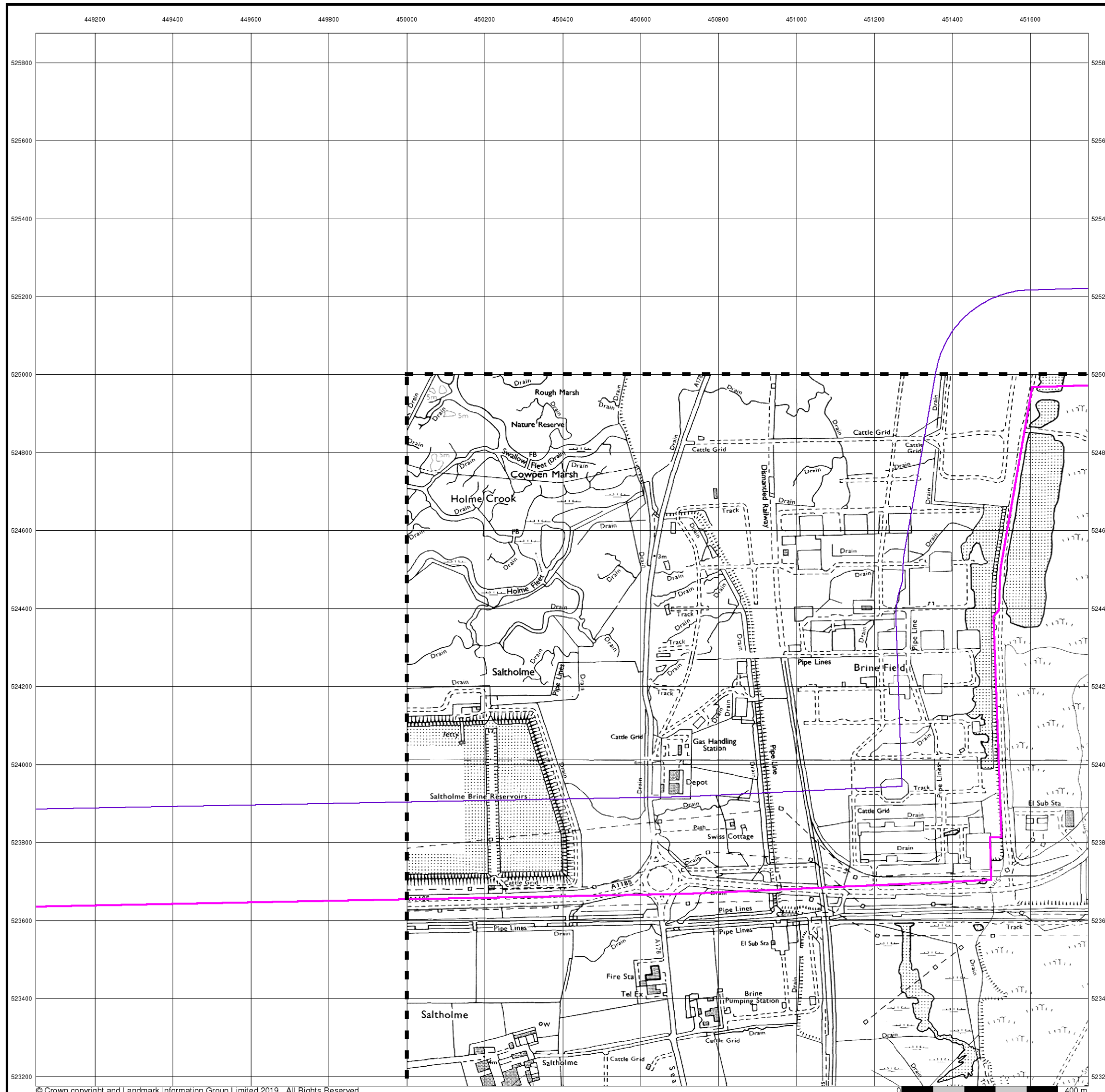
Order Number: 218629364_1_1
Customer Ref: 60559231/Teesside Clean Gas
National Grid Reference: 450660, 523760
Slice: F
Site Area (Ha): 1304.99
Search Buffer (m): 250

Site Details

Teesside Clean Gas Project 1 of 2



Tel: 0844 844 9952
Fax: 0844 844 9951
Web: www.envirocheck.co.uk





10k Raster Mapping

Published 2000

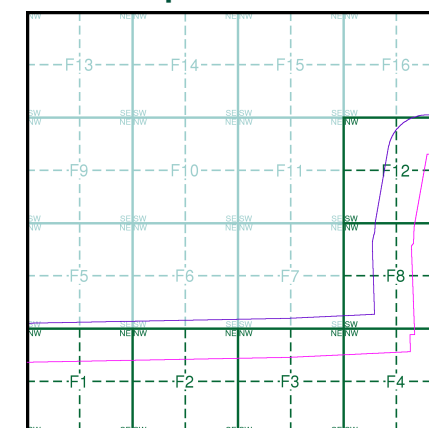
Source map scale - 1:10,000

The historical maps shown were produced from the Ordnance Survey's 1:10,000 colour raster mapping. These maps are derived from Landplan which replaced the old 1:10,000 maps originally published in 1970. The data is highly detailed showing buildings, fences and field boundaries as well as all roads, tracks and paths. Road names are also included together with the relevant road number and classification. Boundary information depiction includes county, unitary authority, district, civil parish and constituency.

Map Name(s) and Date(s)

NZ42NE	NZ52NW
2000	2000
1:10,000	1:10,000
[Green Highlight]	
NZ42SE	NZ52SW
2000	2000
1:10,000	1:10,000

Historical Map - Slice F



Order Details

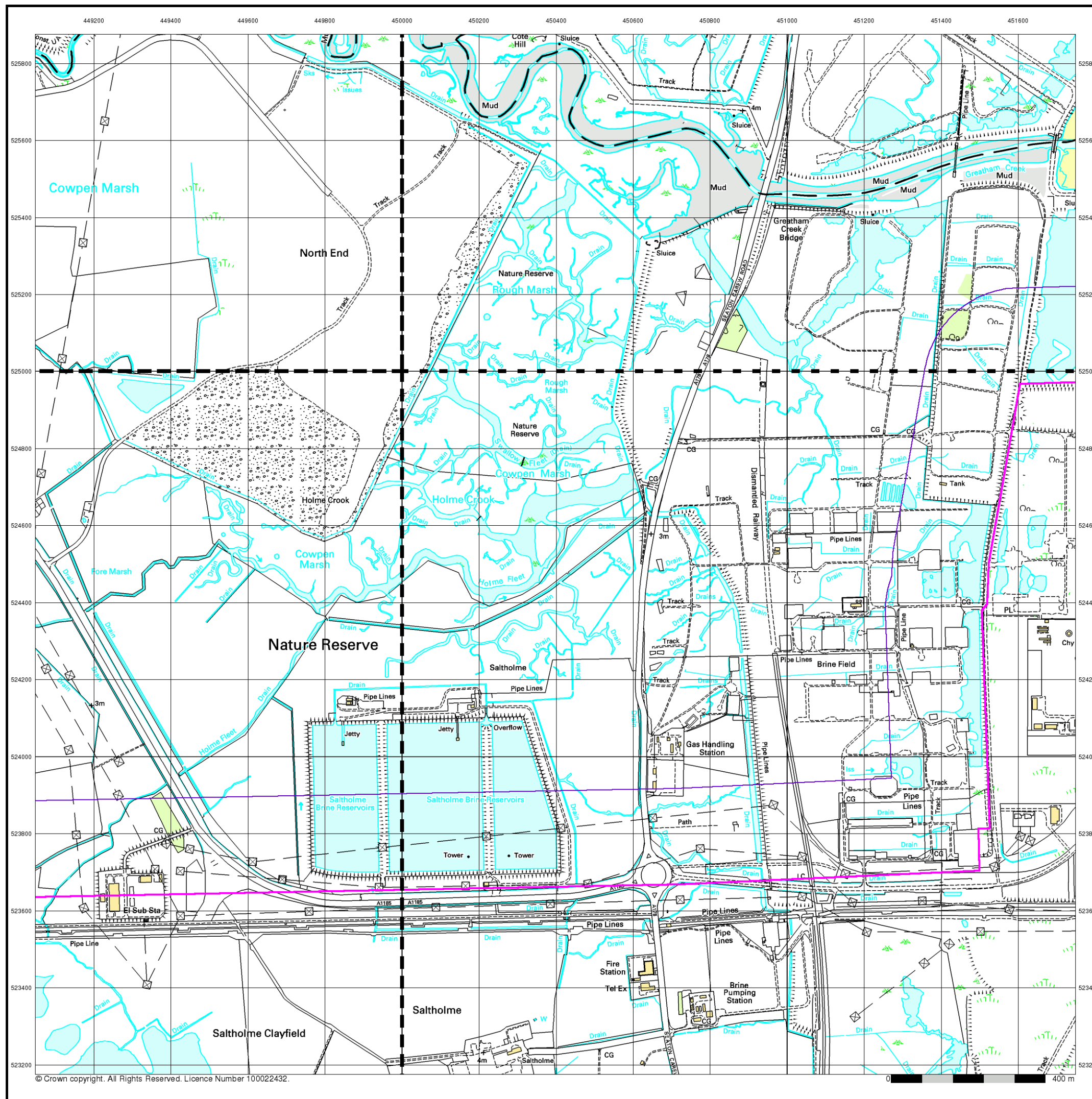
Order Number: 218629364_1_1
Customer Ref: 60559231/Teesside Clean Gas
National Grid Reference: 450660, 523760
Slice: F
Site Area (Ha): 1304.99
Search Buffer (m): 250

Site Details

Teesside Clean Gas Project 1 of 2



Tel: 0844 844 9952
Fax: 0844 844 9951
Web: www.envirocheck.co.uk





10k Raster Mapping

Published 2006

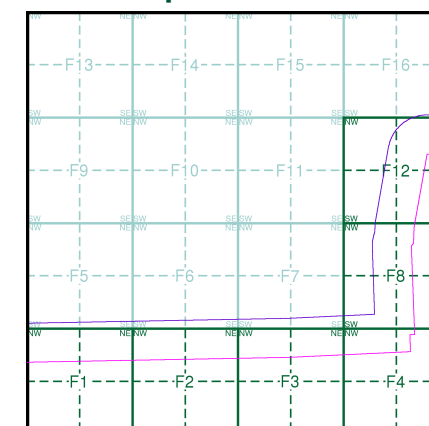
Source map scale - 1:10,000

The historical maps shown were produced from the Ordnance Survey's 1:10,000 colour raster mapping. These maps are derived from Landplan which replaced the old 1:10,000 maps originally published in 1970. The data is highly detailed showing buildings, fences and field boundaries as well as all roads, tracks and paths. Road names are also included together with the relevant road number and classification. Boundary information depiction includes county, unitary authority, district, civil parish and constituency.

Map Name(s) and Date(s)

NZ42NE	NZ52NW
2006	2006
1:10,000	1:10,000
[Green Highlight]	
NZ42SE	NZ52SW
2006	2006
1:10,000	1:10,000

Historical Map - Slice F



Order Details

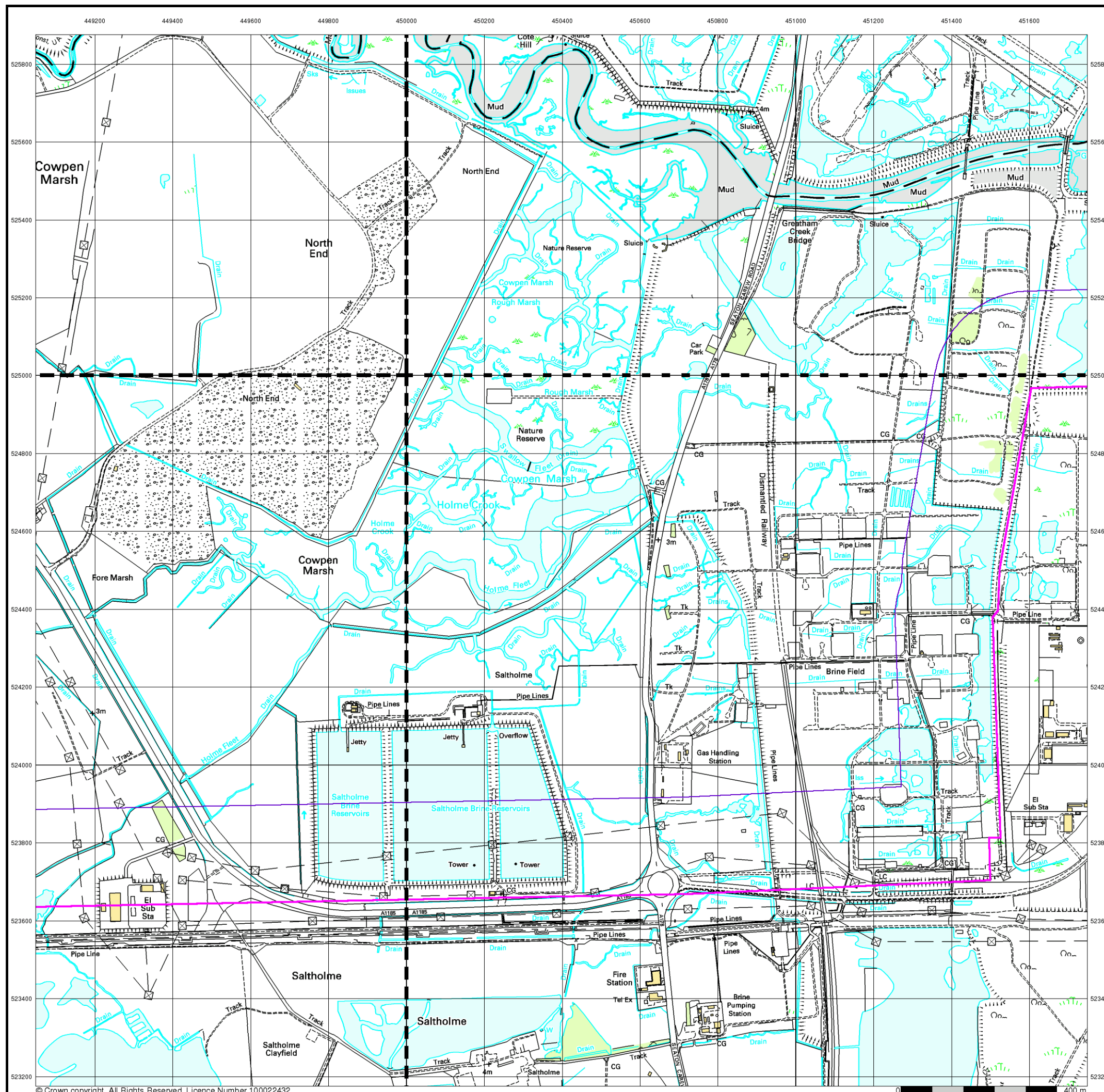
Order Number: 218629364_1_1
Customer Ref: 60559231/Teesside Clean Gas
National Grid Reference: 450660, 523760
Slice: F
Site Area (Ha): 1304.99
Search Buffer (m): 250

Site Details

Teesside Clean Gas Project 1 of 2



Tel: 0844 844 9952
Fax: 0844 844 9951
Web: www.envirocheck.co.uk





VectorMap Local

Published 2019

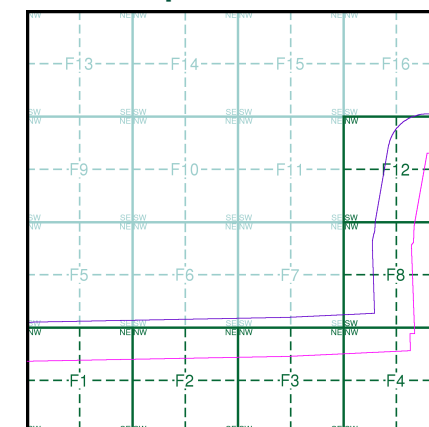
Source map scale - 1:10,000

VectorMap Local (Raster) is Ordnance Survey's highest detailed 'backdrop' mapping product. These maps are produced from OS's VectorMap Local, a simple vector dataset at a nominal scale of 1:10,000, covering the whole of Great Britain, that has been designed for creating graphical mapping. OS VectorMap Local is derived from large-scale information surveyed at 1:1250 scale (covering major towns and cities), 1:2500 scale (smaller towns, villages and developed rural areas), and 1:10 000 scale (mountain, moorland and river estuary areas).

Map Name(s) and Date(s)

NZ42NE 2019 Variable	NZ52NW 2019 Variable
NZ42SE 2019 Variable	NZ52SW 2019 Variable

Historical Map - Slice F



Order Details

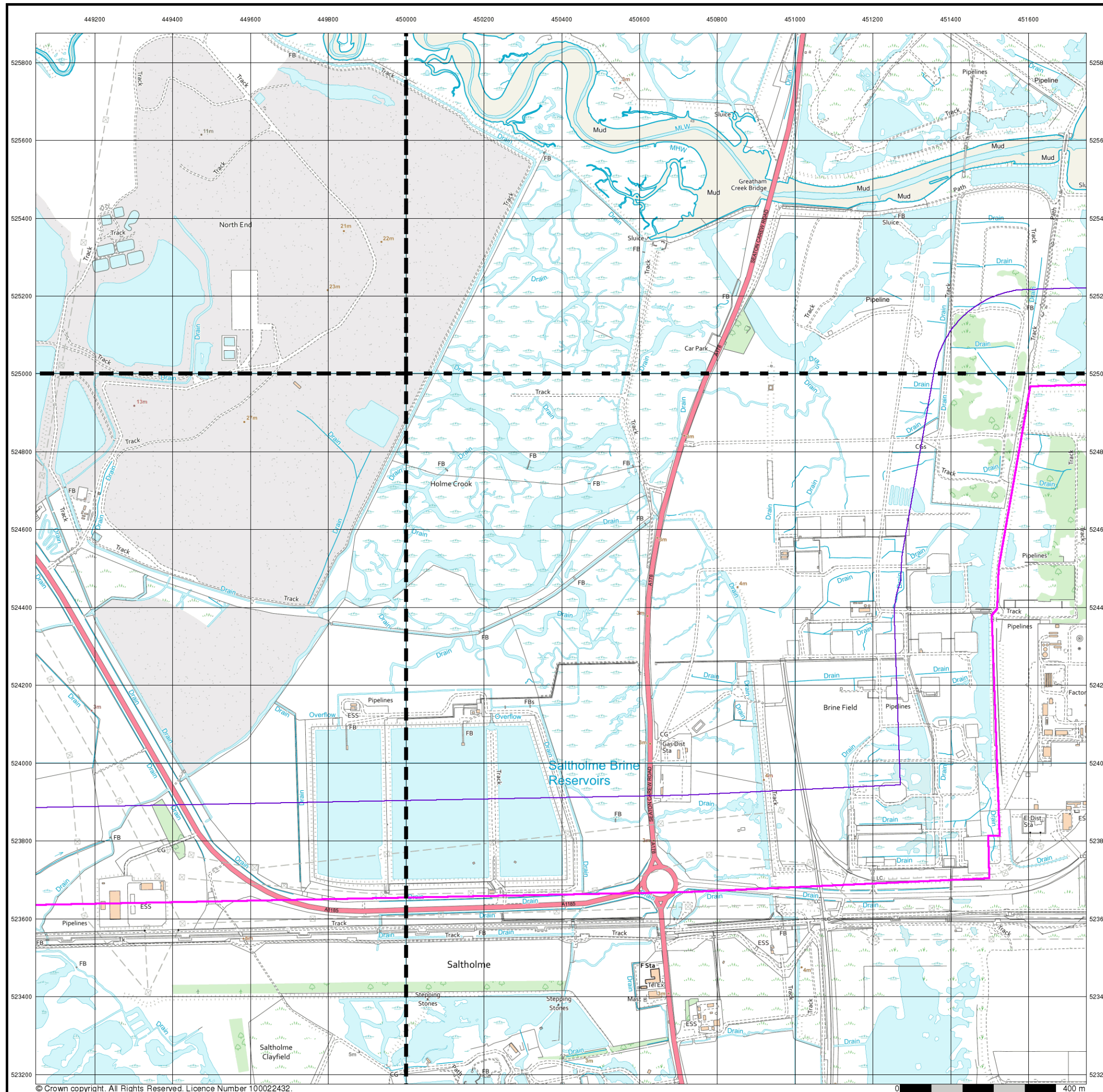
Order Number: 218629364_1_1
Customer Ref: 60559231/Teesside Clean Gas
National Grid Reference: 450660, 523760
Slice: F
Site Area (Ha): 1304.99
Search Buffer (m): 250

Site Details

Teesside Clean Gas Project 1 of 2

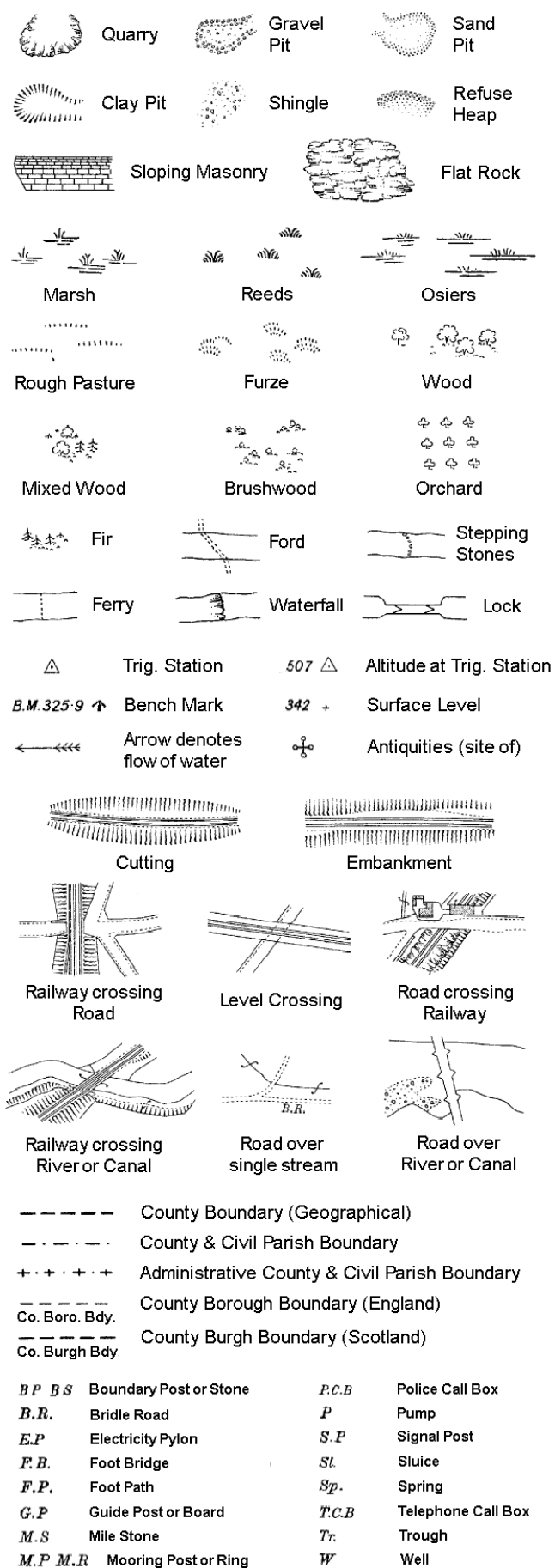


Tel: 0844 844 9952
Fax: 0844 844 9951
Web: www.envirocheck.co.uk

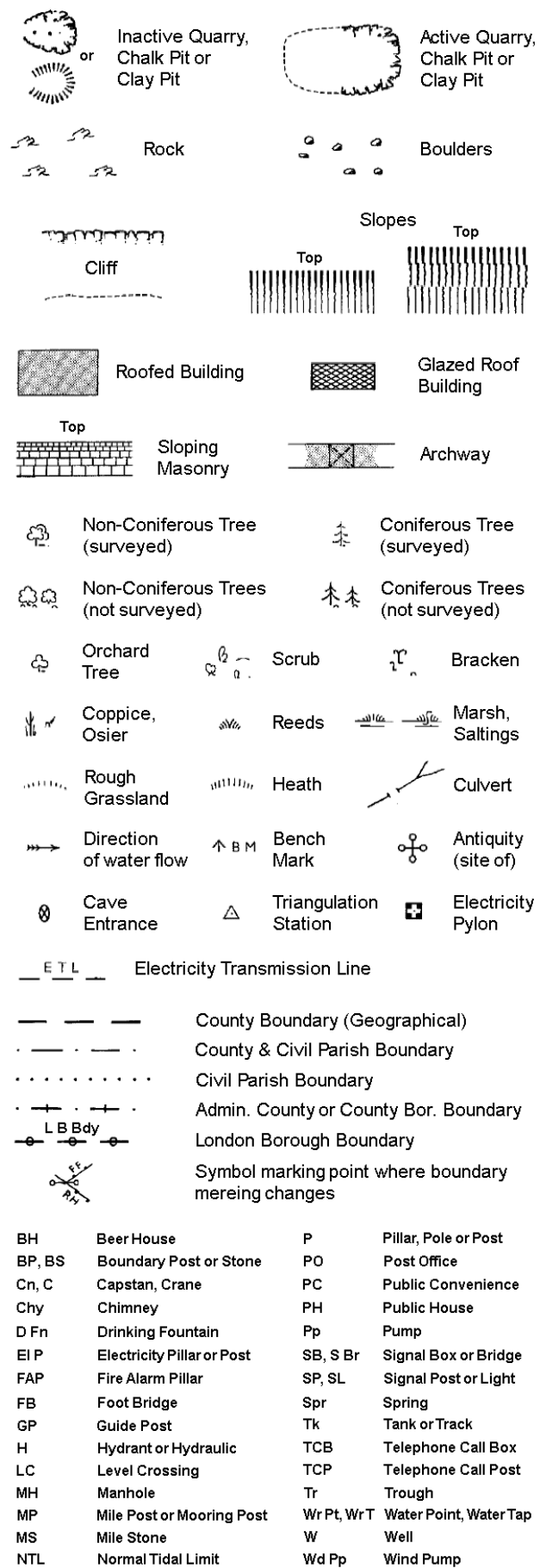


Historical Mapping Legends

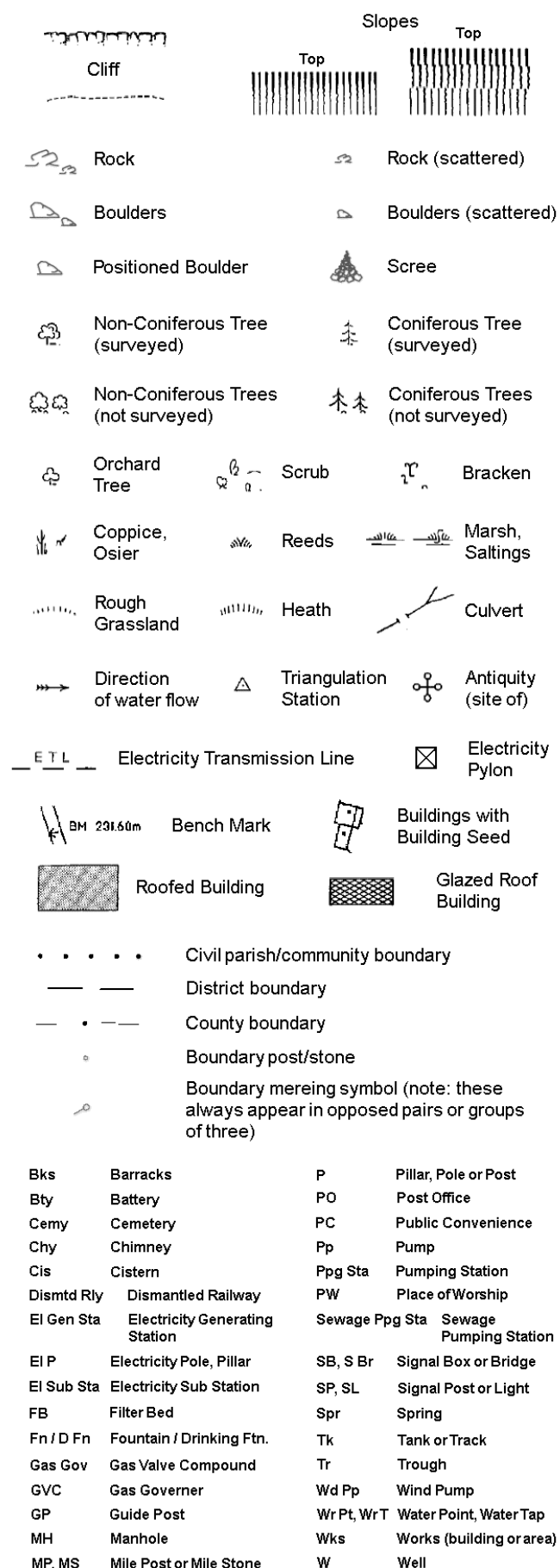
Ordnance Survey County Series and Ordnance Survey Plan 1:2,500



Ordinance Survey Plan, Additional SIMs and Supply of Unpublished Survey Information



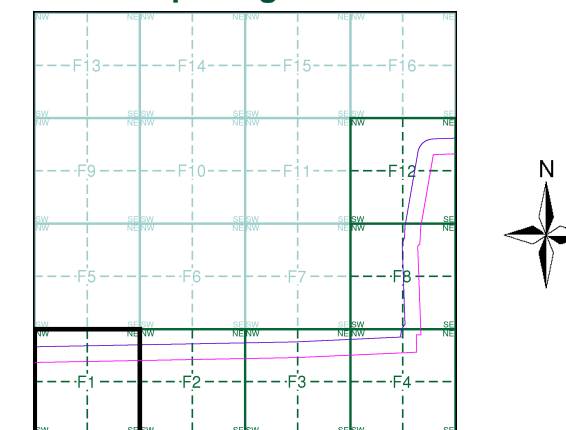
Large-Scale National Grid Data 1:2,500 and 1:1,250



Historical Mapping & Photography included:

Mapping Type	Scale	Date	Pg
Durham	1:2,500	1857	2
Durham	1:2,500	1898	3
Durham	1:2,500	1915	4
Durham	1:2,500	1939	5
Ordnance Survey Plan	1:2,500	1968	6
Additional SIMs	1:2,500	1978	7
Additional SIMs	1:2,500	1985	8
Large-Scale National Grid Data	1:2,500	1992	9
Large-Scale National Grid Data	1:2,500	1993	10
Historical Aerial Photography	1:2,500	2000	11

Historical Map - Segment F1



Order Details

Order Number: 218629364_1_1
Customer Ref: 60559231/Teesside Clean Gas
National Grid Reference: 450660, 523760
Slice: F
Site Area (Ha): 1304.99
Search Buffer (m): 100

Site Details

Teesside Clean Gas Project 1 of 2

Landmark®
INFORMATION GROUP

Tel: 0844 844 9952
Fax: 0844 844 9951
Web: www.envirocheck.co.uk




Durham

Published 1857

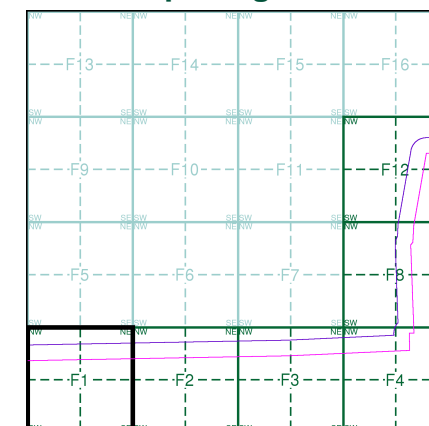
Source map scale - 1:2,500

The historical maps shown were reproduced from maps predominantly held at the scale adopted for England, Wales and Scotland in the 1840's. In 1854 the 1:2,500 scale was adopted for mapping urban areas and by 1896 it covered the whole of what were considered to be the cultivated parts of Great Britain. The published date given below is often some years later than the surveyed date. Before 1938, all OS maps were based on the Cassini Projection, with independent surveys of a single county or group of counties, giving rise to significant inaccuracies in outlying areas.

Map Name(s) and Date(s)



Historical Map - Segment F1



Order Details

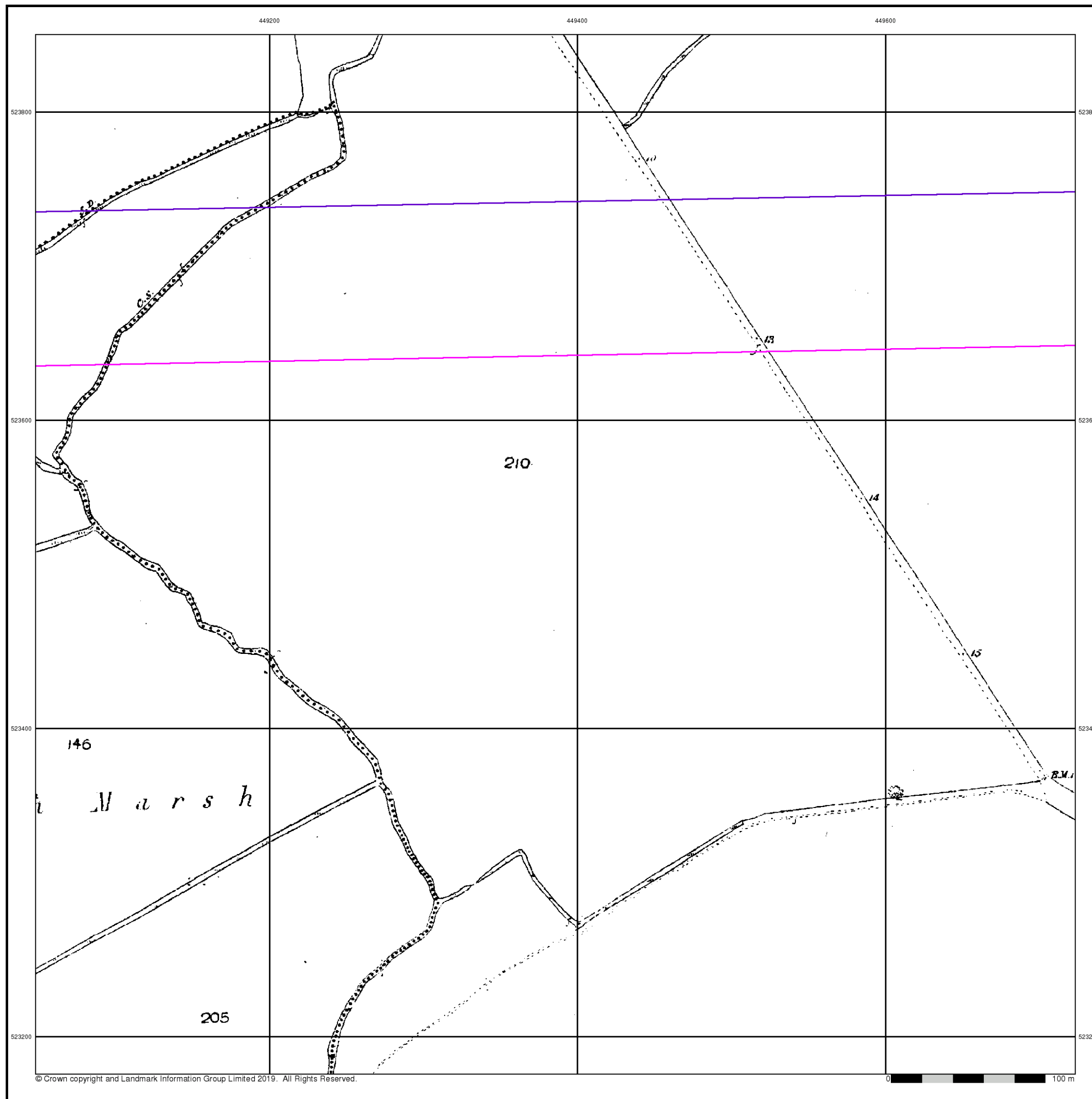
Order Number: 218629364_1_1
Customer Ref: 60559231/Teesside Clean Gas
National Grid Reference: 450660, 523760
Slice: F
Site Area (Ha): 1304.99
Search Buffer (m): 100

Site Details

Teesside Clean Gas Project 1 of 2



Tel: 0844 844 9952
Fax: 0844 844 9951
Web: www.envirocheck.co.uk






Durham

Published 1898

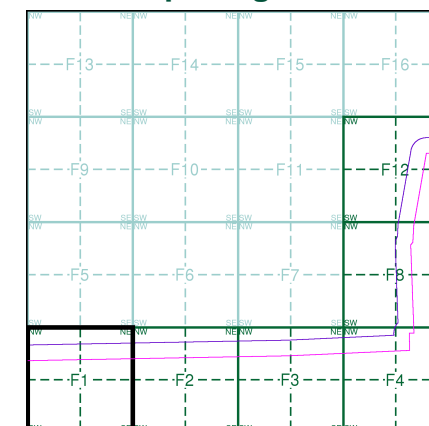
Source map scale - 1:2,500

The historical maps shown were reproduced from maps predominantly held at the scale adopted for England, Wales and Scotland in the 1840's. In 1854 the 1:2,500 scale was adopted for mapping urban areas and by 1896 it covered the whole of what were considered to be the cultivated parts of Great Britain. The published date given below is often some years later than the surveyed date. Before 1938, all OS maps were based on the Cassini Projection, with independent surveys of a single county or group of counties, giving rise to significant inaccuracies in outlying areas.

Map Name(s) and Date(s)



Historical Map - Segment F1



Order Details

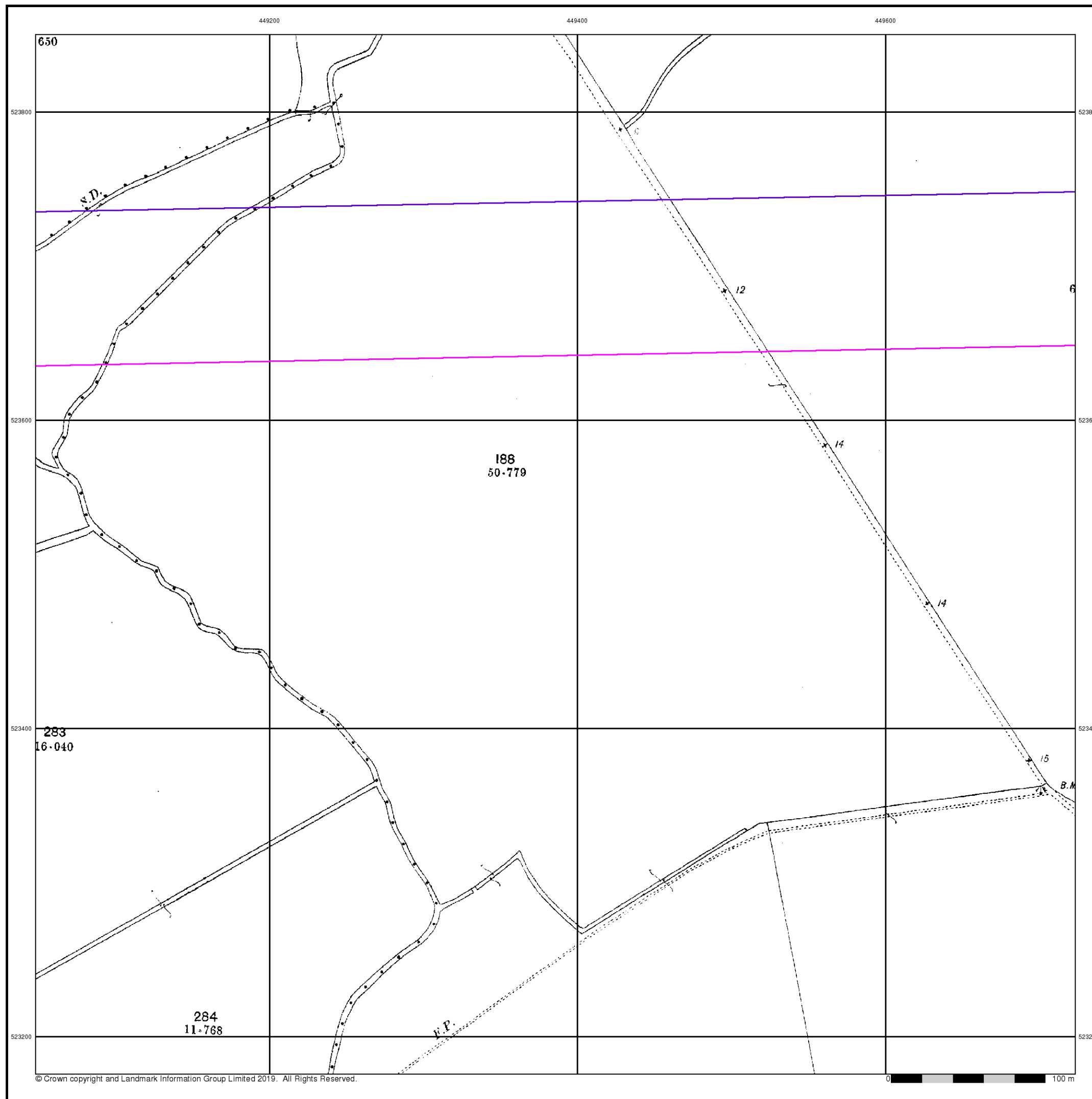
Order Number: 218629364_1_1
Customer Ref: 60559231/Teesside Clean Gas
National Grid Reference: 450660, 523760
Slice: F
Site Area (Ha): 1304.99
Search Buffer (m): 100

Site Details

Teesside Clean Gas Project 1 of 2



Tel: 0844 844 9952
Fax: 0844 844 9951
Web: www.envirocheck.co.uk






Durham

Published 1915

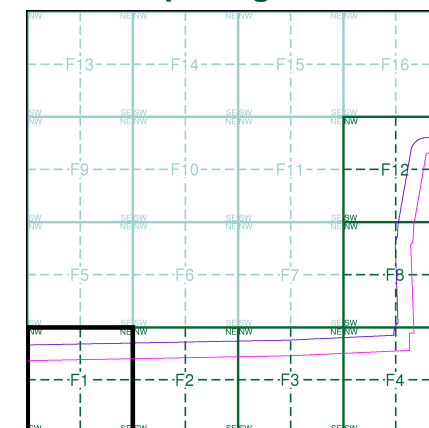
Source map scale - 1:2,500

The historical maps shown were reproduced from maps predominantly held at the scale adopted for England, Wales and Scotland in the 1840's. In 1854 the 1:2,500 scale was adopted for mapping urban areas and by 1896 it covered the whole of what were considered to be the cultivated parts of Great Britain. The published date given below is often some years later than the surveyed date. Before 1938, all OS maps were based on the Cassini Projection, with independent surveys of a single county or group of counties, giving rise to significant inaccuracies in outlying areas.

Map Name(s) and Date(s)



Historical Map - Segment F1



Order Details

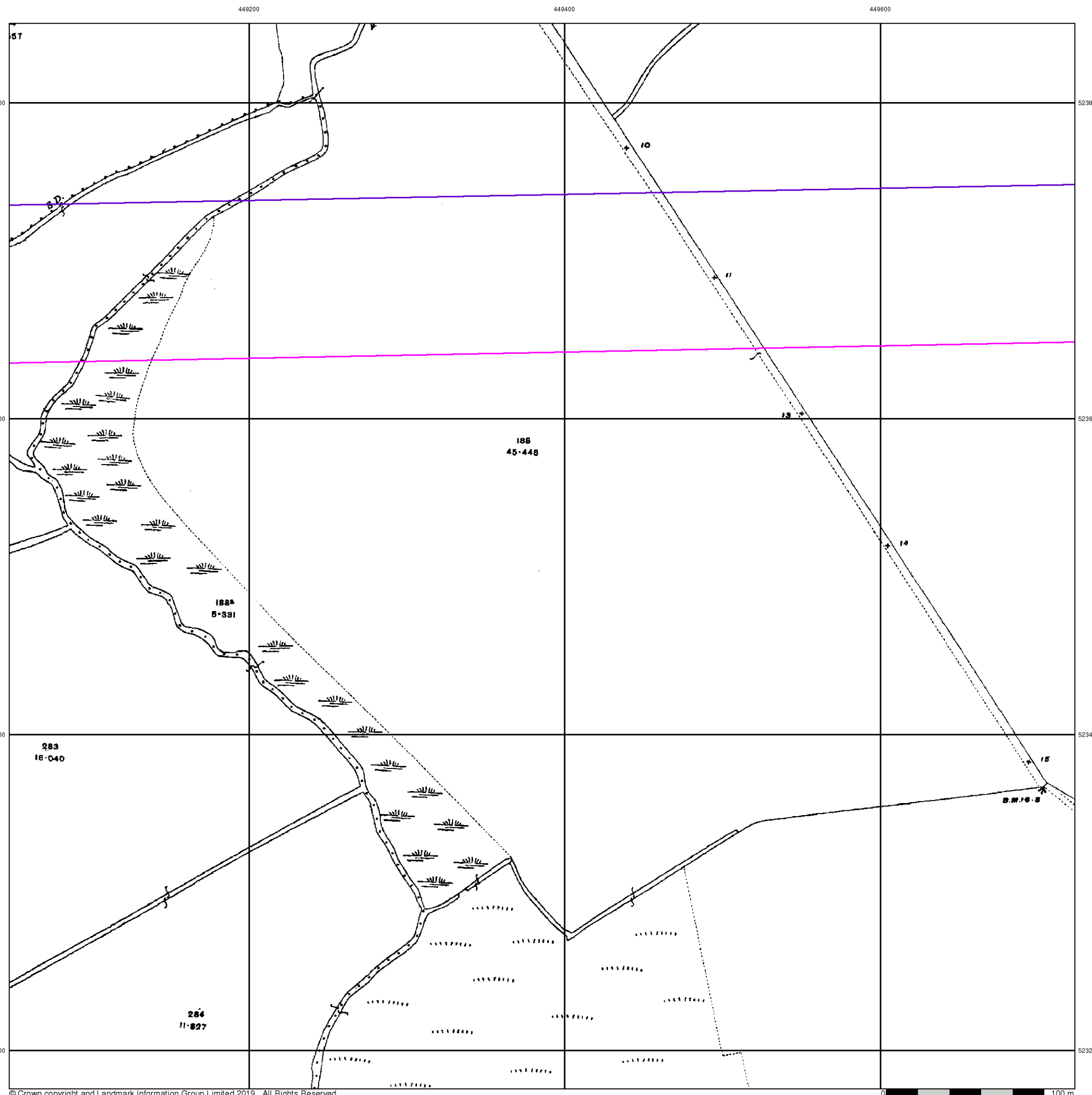
Order Number: 218629364_1_1
Customer Ref: 60559231/Teesside Clean Gas
National Grid Reference: 450660, 523760
Slice: F
Site Area (Ha): 1304.99
Search Buffer (m): 100

Site Details

Teesside Clean Gas Project 1 of 2



Tel: 0844 844 9952
Fax: 0844 844 9951
Web: www.envirocheck.co.uk





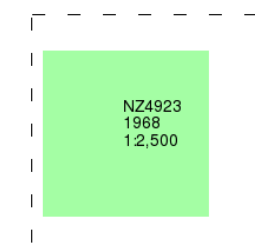
Ordnance Survey Plan

Published 1968

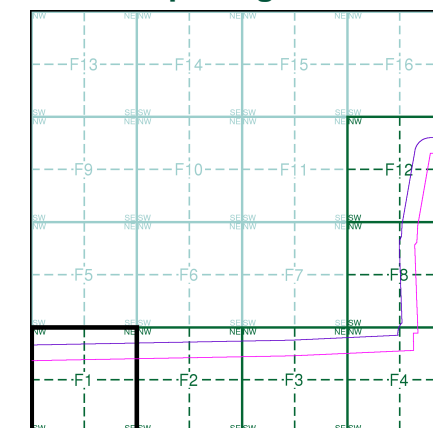
Source map scale - 1:2,500

The historical maps shown were reproduced from maps predominantly held at the scale adopted for England, Wales and Scotland in the 1840's. In 1854 the 1:2,500 scale was adopted for mapping urban areas and by 1896 it covered the whole of what were considered to be the cultivated parts of Great Britain. The published date given below is often some years later than the surveyed date. Before 1938, all OS maps were based on the Cassini Projection, with independent surveys of a single county or group of counties, giving rise to significant inaccuracies in outlying areas.

Map Name(s) and Date(s)



Historical Map - Segment F1



Order Details

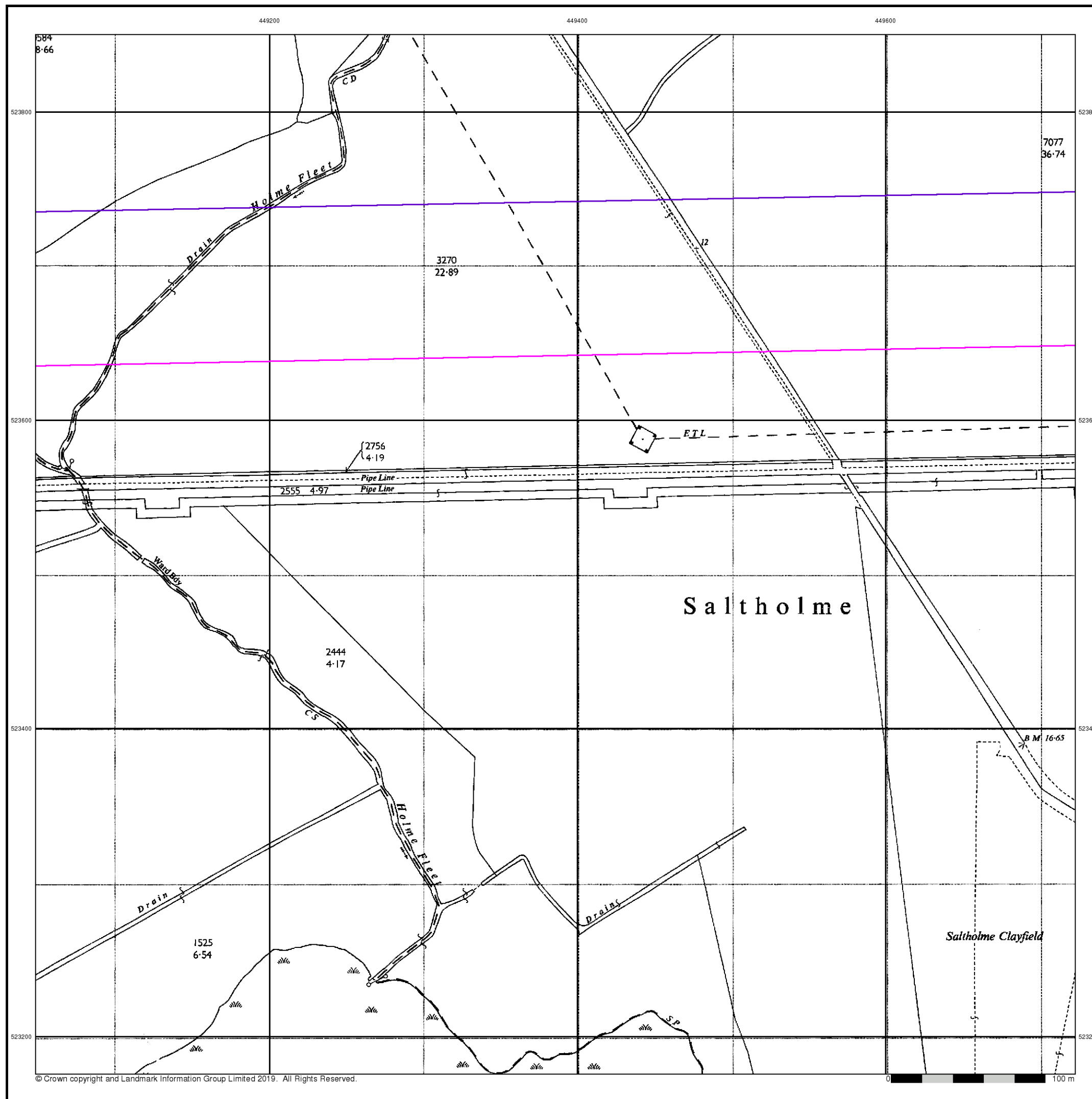
Order Number: 218629364_1_1
Customer Ref: 60559231/Teesside Clean Gas
National Grid Reference: 450660, 523760
Slice: F
Site Area (Ha): 1304.99
Search Buffer (m): 100

Site Details

Teesside Clean Gas Project 1 of 2



Tel: 0844 844 9952
Fax: 0844 844 9951
Web: www.envirocheck.co.uk





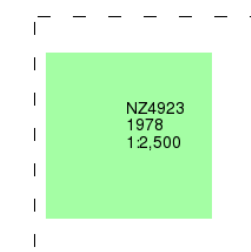
Additional SIMs

Published 1978

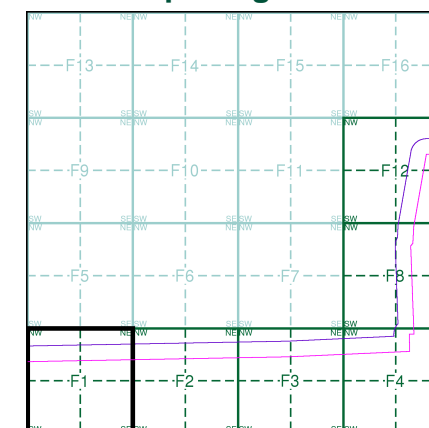
Source map scale - 1:2,500

The SIM cards (Ordnance Survey's 'Survey of Information on Microfilm') are further, minor editions of mapping which were produced and published in between the main editions as an area was updated. They date from 1947 to 1994, and contain detailed information on buildings, roads and land-use. These maps were produced at both 1:2,500 and 1:1,250 scales.

Map Name(s) and Date(s)



Historical Map - Segment F1



Order Details

Order Number: 218629364_1_1
Customer Ref: 60559231/Teesside Clean Gas
National Grid Reference: 450660, 523760
Slice: F
Site Area (Ha): 1304.99
Search Buffer (m): 100

Site Details

Teesside Clean Gas Project 1 of 2



Tel: 0844 844 9952
Fax: 0844 844 9951
Web: www.envirocheck.co.uk





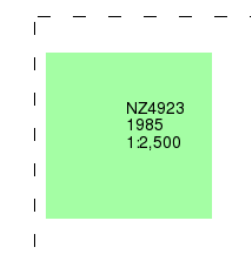
Additional SIMs

Published 1985

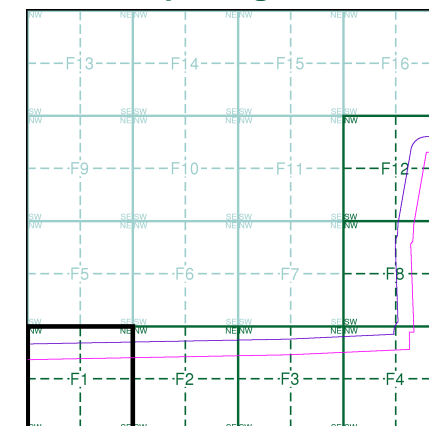
Source map scale - 1:2,500

The SIM cards (Ordnance Survey's 'Survey of Information on Microfilm') are further, minor editions of mapping which were produced and published in between the main editions as an area was updated. They date from 1947 to 1994, and contain detailed information on buildings, roads and land-use. These maps were produced at both 1:2,500 and 1:1,250 scales.

Map Name(s) and Date(s)



Historical Map - Segment F1



Order Details

Order Number: 218629364_1_1
Customer Ref: 60559231/Teesside Clean Gas
National Grid Reference: 450660, 523760
Slice: F
Site Area (Ha): 1304.99
Search Buffer (m): 100

Site Details

Teesside Clean Gas Project 1 of 2



Tel: 0844 844 9952
Fax: 0844 844 9951
Web: www.envirocheck.co.uk





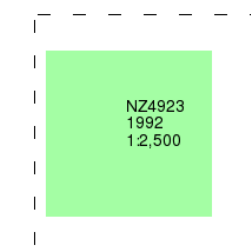
Large-Scale National Grid Data

Published 1992

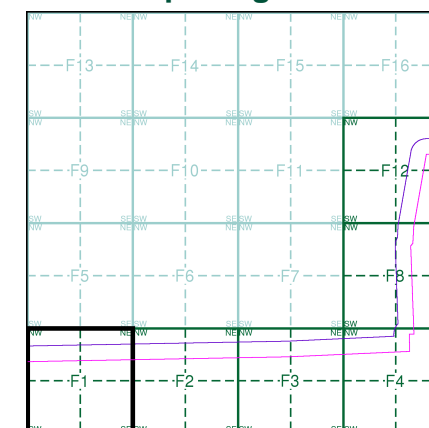
Source map scale - 1:2,500

'Large Scale National Grid Data' superseded SIM cards (Ordnance Survey's 'Survey of Information on Microfilm') in 1992, and continued to be produced until 1999. These maps were the fore-runners of digital mapping and so provide detailed information on houses and roads, but tend to show less topographic features such as vegetation. These maps were produced at both 1:2,500 and 1:1,250 scales.

Map Name(s) and Date(s)



Historical Map - Segment F1



Order Details

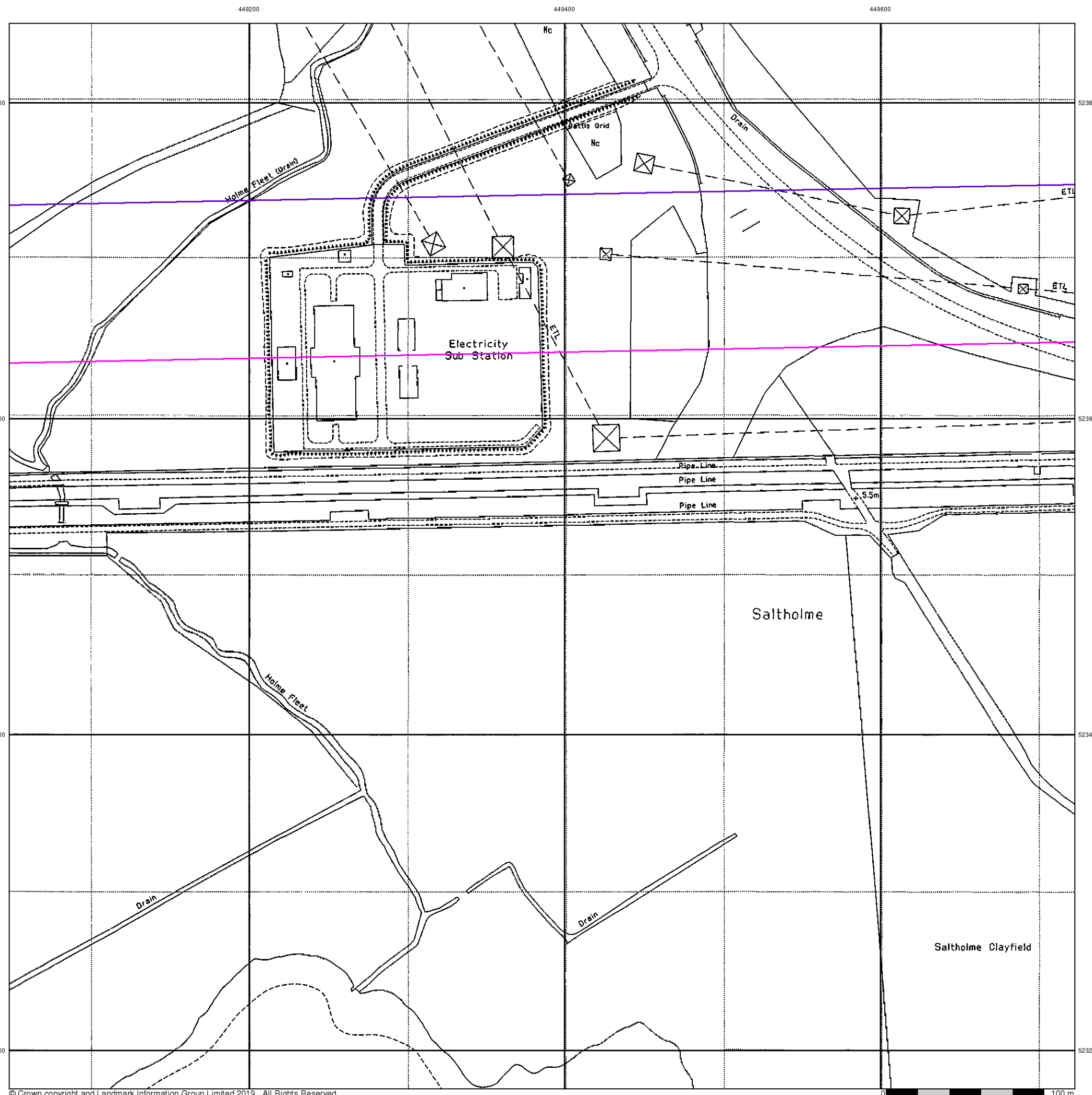
Order Number: 218629364_1_1
Customer Ref: 60559231/Teesside Clean Gas
National Grid Reference: 450660, 523760
Slice: F
Site Area (Ha): 1304.99
Search Buffer (m): 100

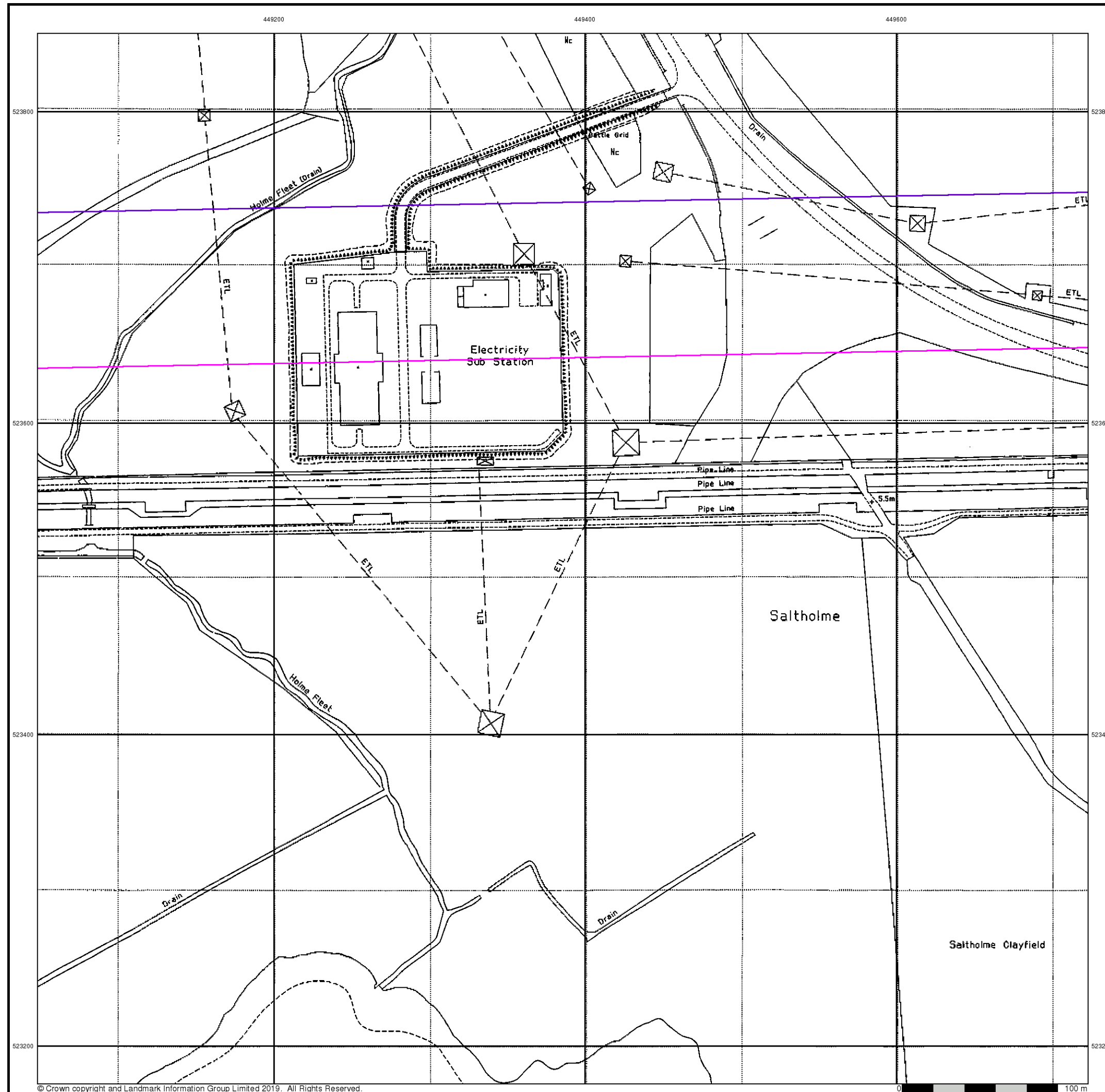
Site Details

Teesside Clean Gas Project 1 of 2



Tel: 0844 844 9952
Fax: 0844 844 9951
Web: www.envirocheck.co.uk





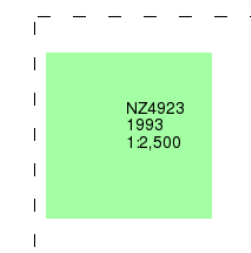
Large-Scale National Grid Data

Published 1993

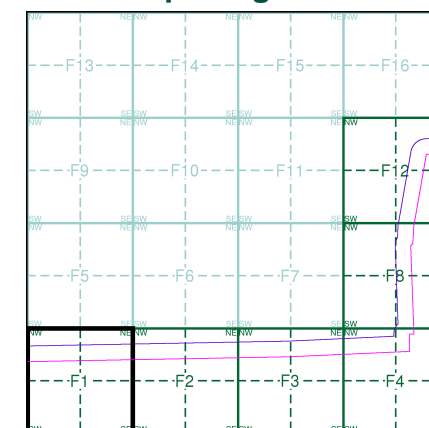
Source map scale - 1:2,500

'Large Scale National Grid Data' superseded SIM cards (Ordnance Survey's 'Survey of Information on Microfilm') in 1992, and continued to be produced until 1999. These maps were the fore-runners of digital mapping and so provide detailed information on houses and roads, but tend to show less topographic features such as vegetation. These maps were produced at both 1:2,500 and 1:1,250 scales.

Map Name(s) and Date(s)



Historical Map - Segment F1



Order Details

Order Number: 218629364_1_1
Customer Ref: 60559231/Teesside Clean Gas
National Grid Reference: 450660, 523760
Slice: F
Site Area (Ha): 1304.99
Search Buffer (m): 100

Site Details

Teesside Clean Gas Project 1 of 2



Tel: 0844 844 9952
Fax: 0844 844 9951
Web: www.envirocheck.co.uk

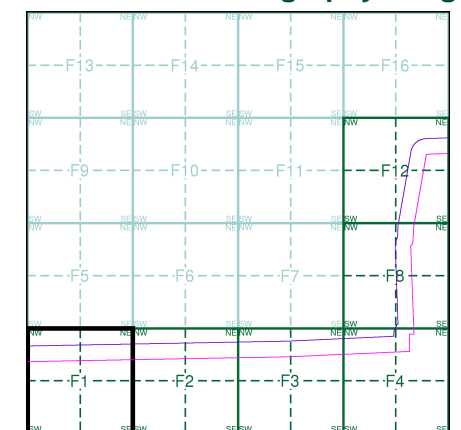


Historical Aerial Photography

Published 2000

This aerial photography was produced by Getmapping, these vertical aerial photographs provide a seamless, full colour survey of the whole of Great Britain

Historical Aerial Photography - Segment F1



Order Details

Order Number: 218629364_1_1
Customer Ref: 60559231/Teesside Clean Gas
National Grid Reference: 450660, 523760
Slice: F
Site Area (Ha): 1304.99
Search Buffer (m): 100

Site Details

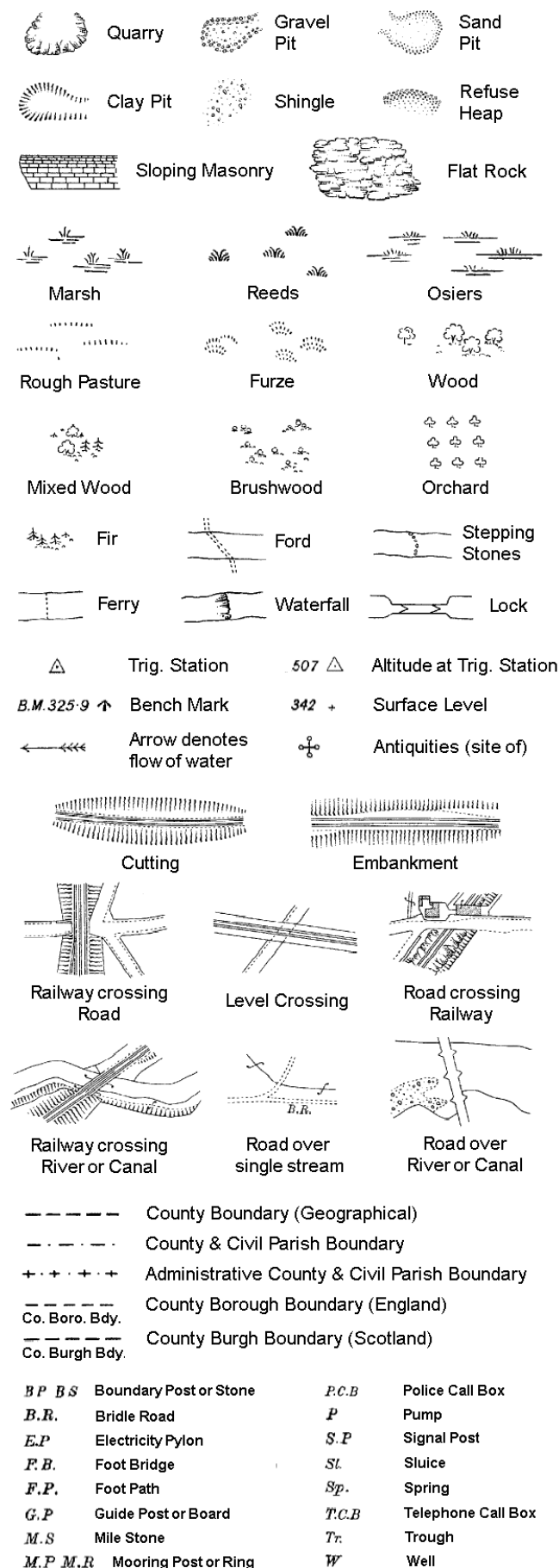
Teesside Clean Gas Project 1 of 2



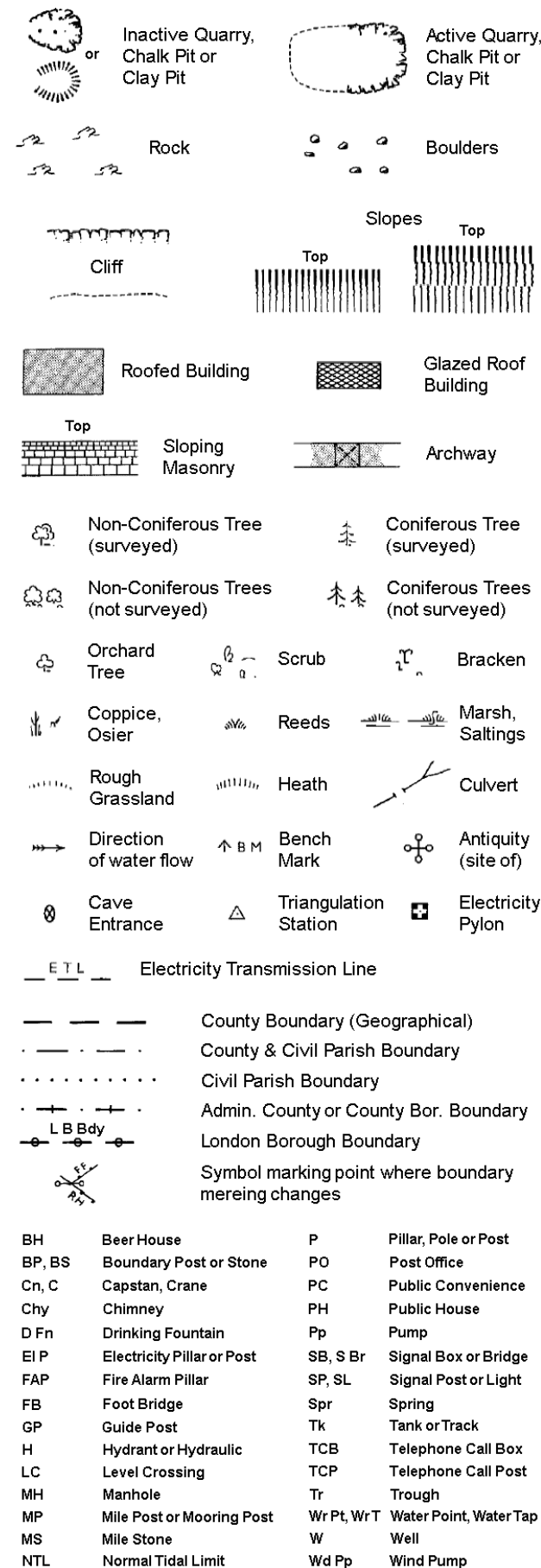
Tel: 0844 844 9952
Fax: 0844 844 9951
Web: www.envirocheck.co.uk

Historical Mapping Legends

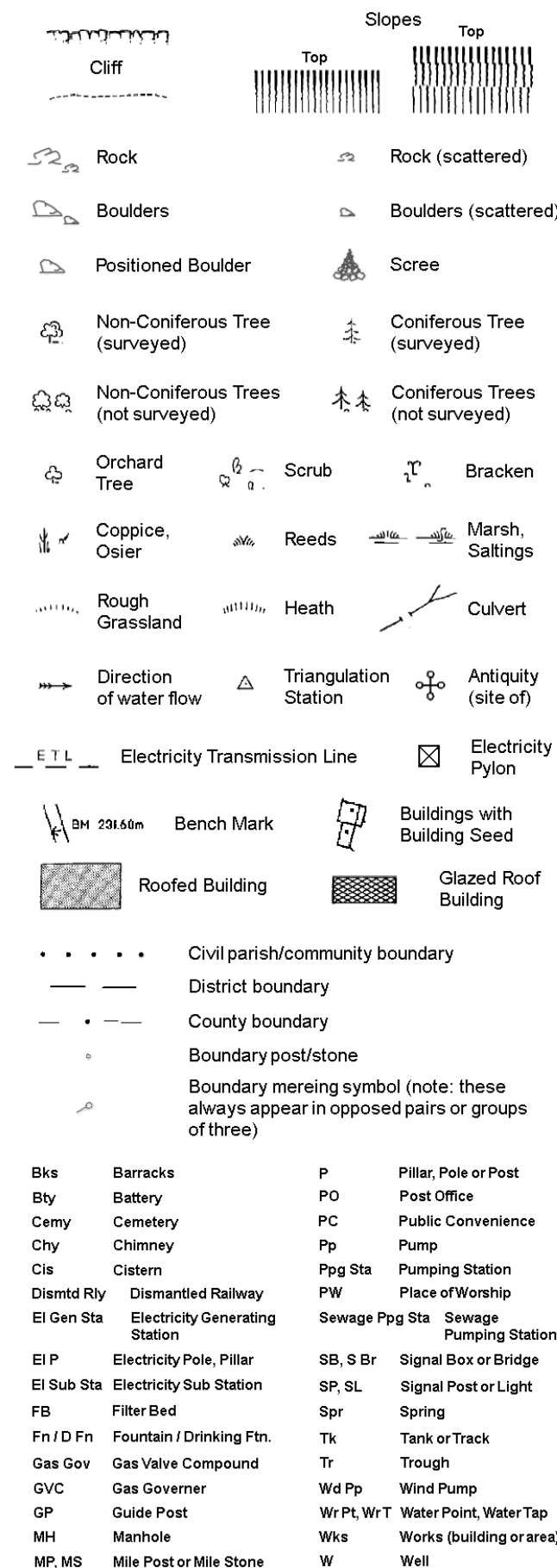
Ordnance Survey County Series and Ordnance Survey Plan 1:2,500



Ordnance Survey Plan, Additional SIMs and Supply of Unpublished Survey Information 1:2,500 and 1:1,250



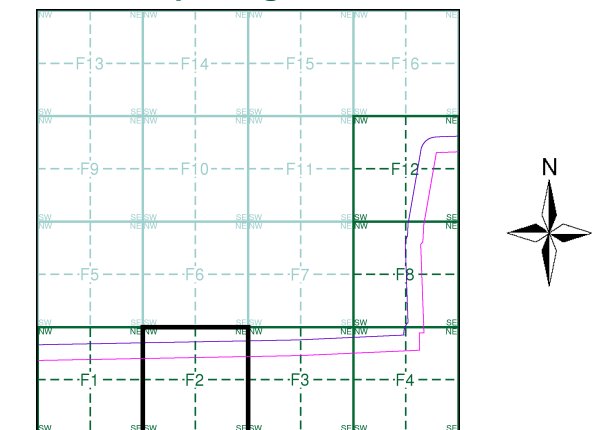
Large-Scale National Grid Data 1:2,500 and 1:1,250



Historical Mapping & Photography included:

Mapping Type	Scale	Date	Pg
Durham	1:2,500	1857	2
Durham	1:2,500	1898	3
Durham	1:2,500	1915 - 1916	4
Durham	1:2,500	1939 - 1940	5
Ordnance Survey Plan	1:2,500	1968 - 1969	6
Additional SIMs	1:2,500	1978 - 1991	7
Ordnance Survey Plan	1:2,500	1979	8
Additional SIMs	1:2,500	1985	9
Large-Scale National Grid Data	1:2,500	1992 - 1993	10
Large-Scale National Grid Data	1:2,500	1993	11
Historical Aerial Photography	1:2,500	2000	12

Historical Map - Segment F2



Order Details

Order Number: 218629364_1_1
Customer Ref: 60559231/Teesside Clean Gas
National Grid Reference: 450660, 523760
Slice: F
Site Area (Ha): 1304.99
Search Buffer (m): 100

Site Details

Teesside Clean Gas Project 1 of 2



Tel: 0844 844 9952
Fax: 0844 844 9951
Web: www.envirocheck.co.uk



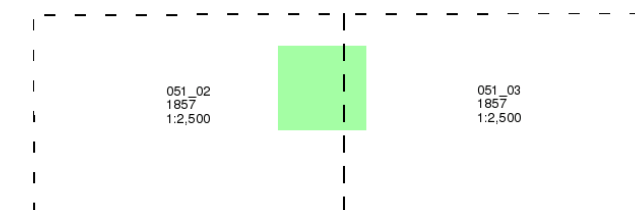
Durham

Published 1857

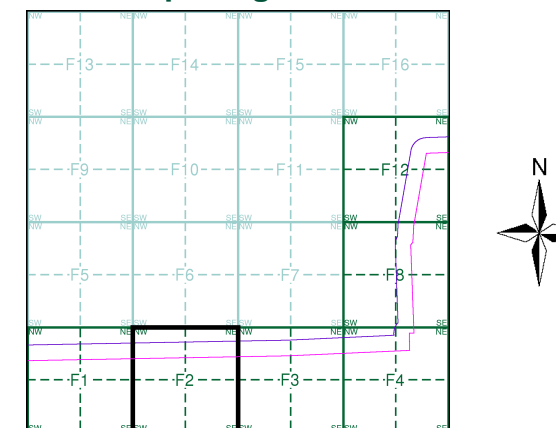
Source map scale - 1:2,500

The historical maps shown were reproduced from maps predominantly held at the scale adopted for England, Wales and Scotland in the 1840's. In 1854 the 1:2,500 scale was adopted for mapping urban areas and by 1896 it covered the whole of what were considered to be the cultivated parts of Great Britain. The published date given below is often some years later than the surveyed date. Before 1938, all OS maps were based on the Cassini Projection, with independent surveys of a single county or group of counties, giving rise to significant inaccuracies in outlying areas.

Map Name(s) and Date(s)



Historical Map - Segment F2



Order Details

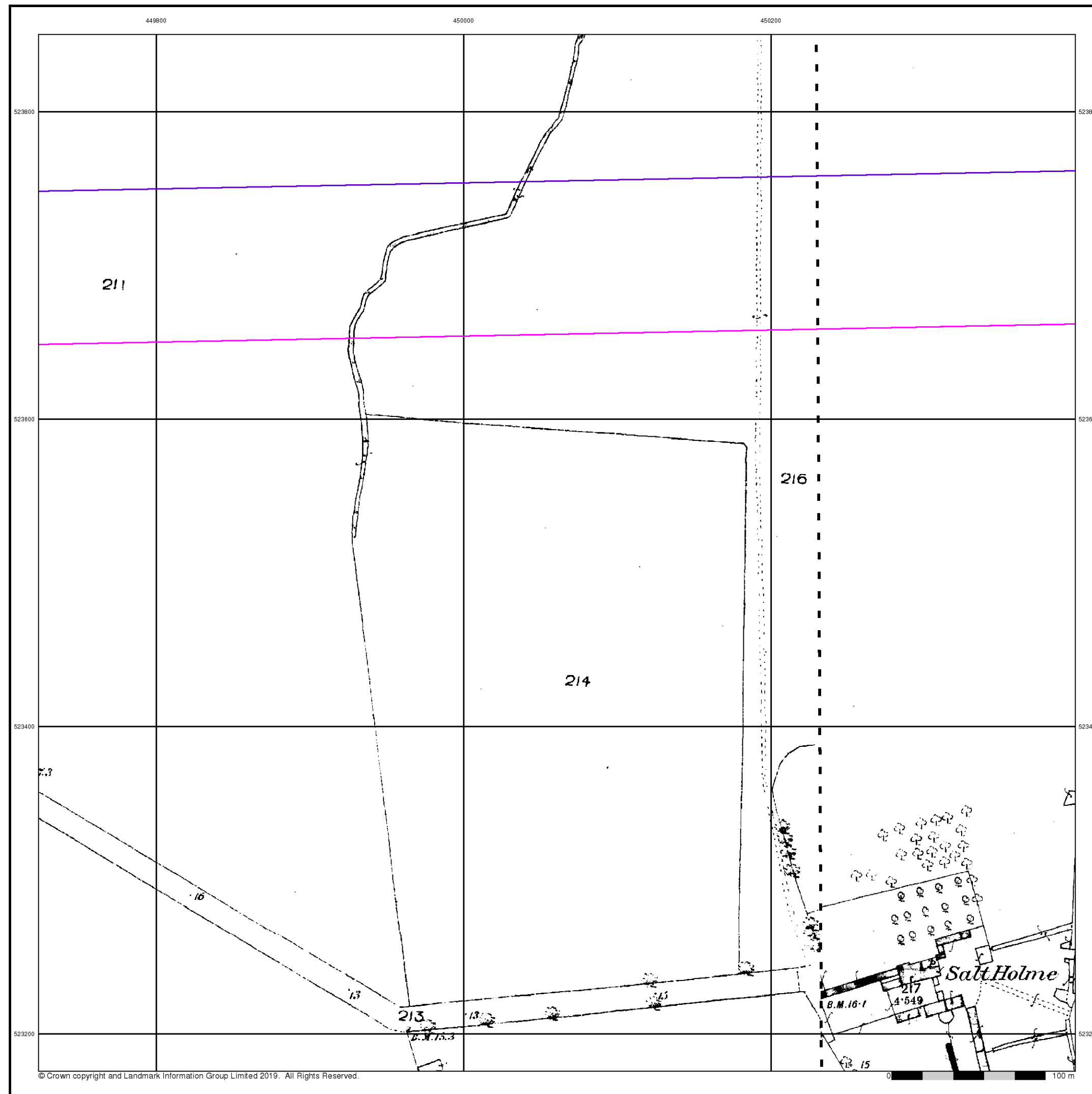
Order Number: 218629364_1_1
Customer Ref: 60559231/Teesside Clean Gas
National Grid Reference: 450660, 523760
Slice: F
Site Area (Ha): 1304.99
Search Buffer (m): 100

Site Details

Teesside Clean Gas Project 1 of 2



Tel: 0844 844 9952
Fax: 0844 844 9951
Web: www.envirocheck.co.uk





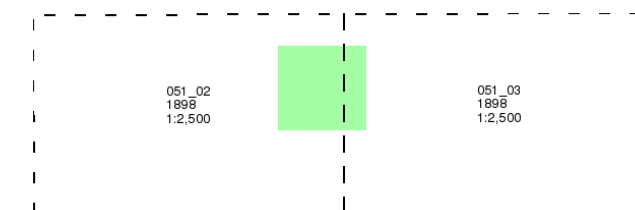
Durham

Published 1898

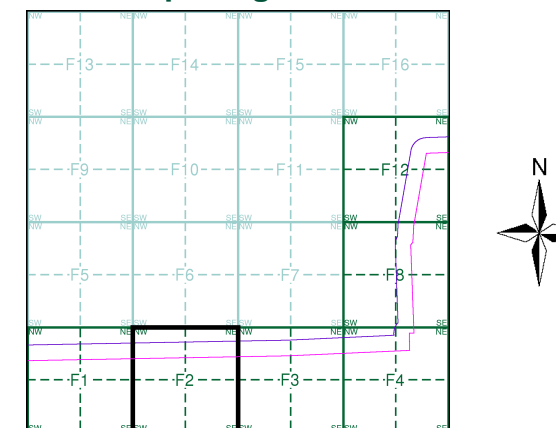
Source map scale - 1:2,500

The historical maps shown were reproduced from maps predominantly held at the scale adopted for England, Wales and Scotland in the 1840's. In 1854 the 1:2,500 scale was adopted for mapping urban areas and by 1896 it covered the whole of what were considered to be the cultivated parts of Great Britain. The published date given below is often some years later than the surveyed date. Before 1938, all OS maps were based on the Cassini Projection, with independent surveys of a single county or group of counties, giving rise to significant inaccuracies in outlying areas.

Map Name(s) and Date(s)



Historical Map - Segment F2



Order Details

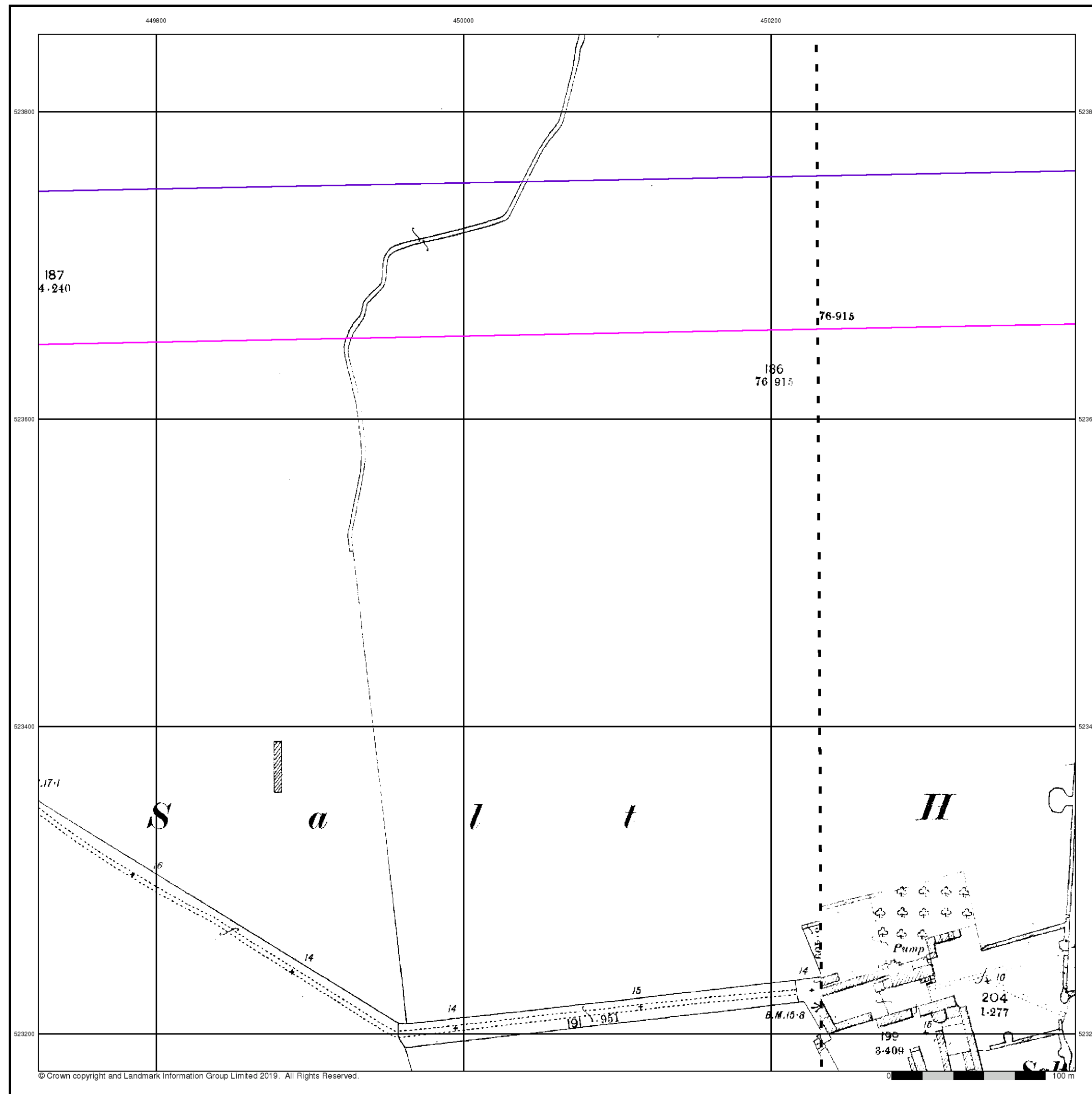
Order Number: 218629364_1_1
Customer Ref: 60559231/Teesside Clean Gas
National Grid Reference: 450660, 523760
Slice: F
Site Area (Ha): 1304.99
Search Buffer (m): 100

Site Details

Teesside Clean Gas Project 1 of 2



Tel: 0844 844 9952
Fax: 0844 844 9951
Web: www.envirocheck.co.uk





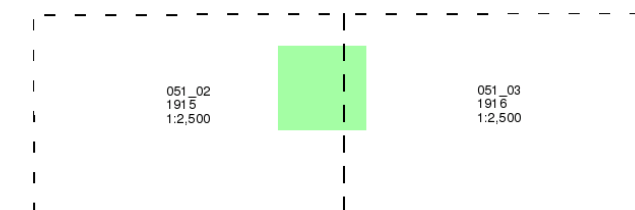
Durham

Published 1915 - 1916

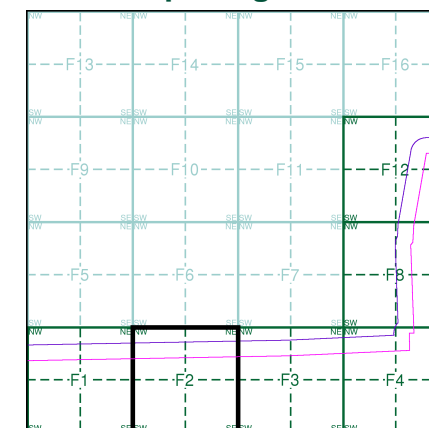
Source map scale - 1:2,500

The historical maps shown were reproduced from maps predominantly held at the scale adopted for England, Wales and Scotland in the 1840's. In 1854 the 1:2,500 scale was adopted for mapping urban areas and by 1896 it covered the whole of what were considered to be the cultivated parts of Great Britain. The published date given below is often some years later than the surveyed date. Before 1938, all OS maps were based on the Cassini Projection, with independent surveys of a single county or group of counties, giving rise to significant inaccuracies in outlying areas.

Map Name(s) and Date(s)



Historical Map - Segment F2



Order Details

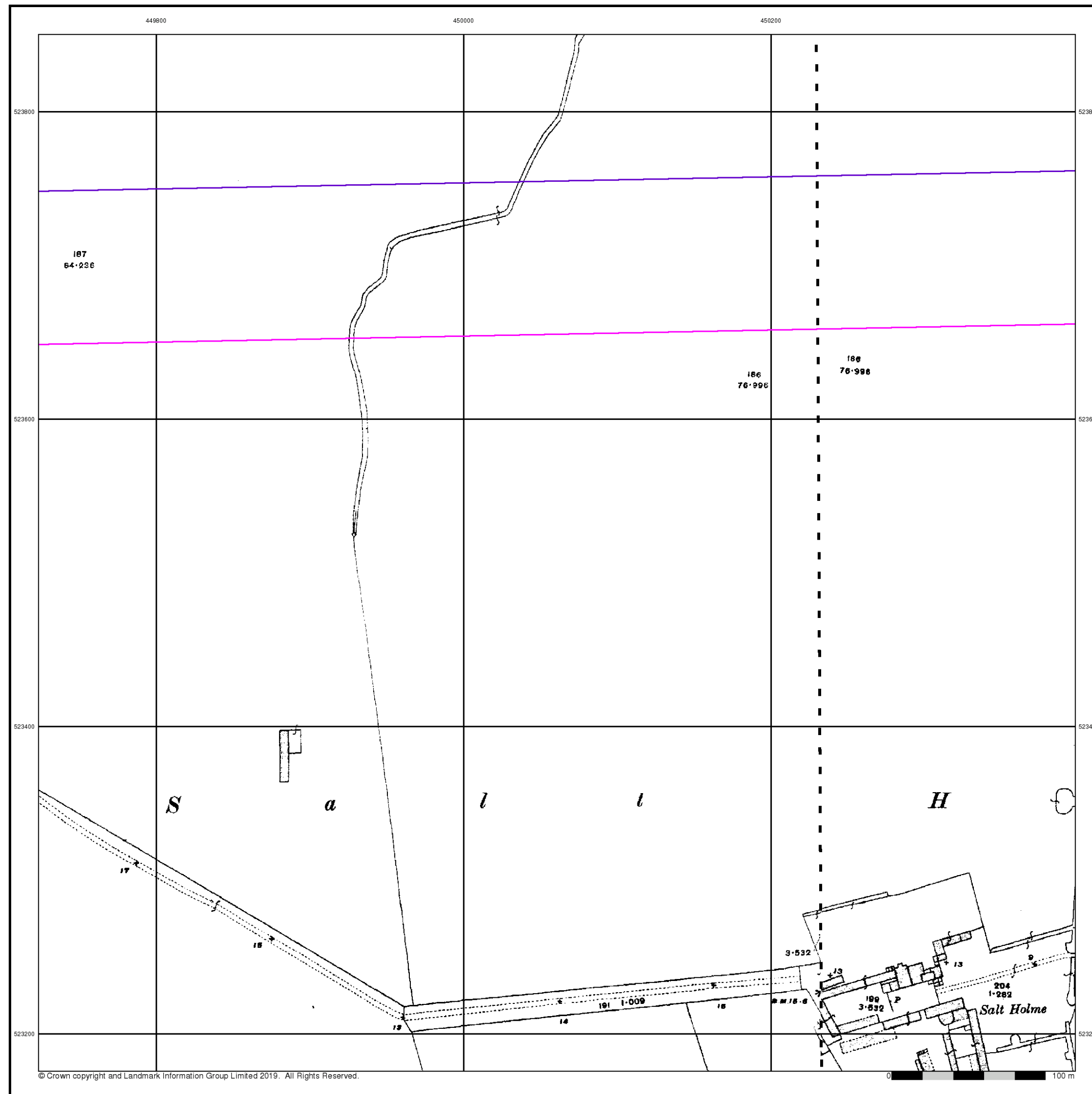
Order Number: 218629364_1_1
Customer Ref: 60559231/Teesside Clean Gas
National Grid Reference: 450660, 523760
Slice: F
Site Area (Ha): 1304.99
Search Buffer (m): 100

Site Details

Teesside Clean Gas Project 1 of 2



Tel: 0844 844 9952
Fax: 0844 844 9951
Web: www.envirocheck.co.uk





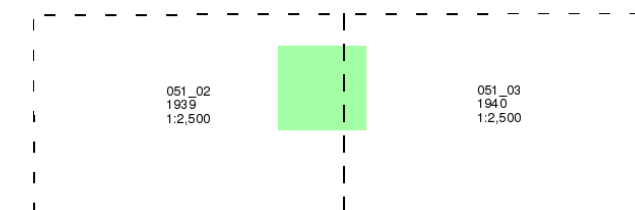
Durham

Published 1939 - 1940

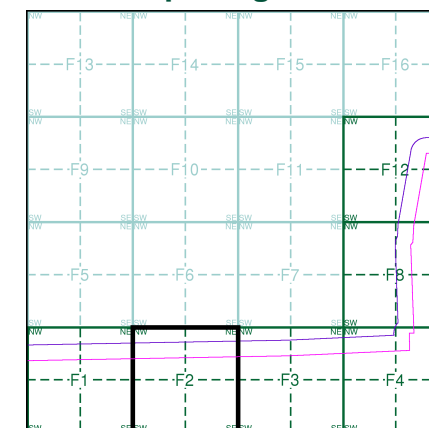
Source map scale - 1:2,500

The historical maps shown were reproduced from maps predominantly held at the scale adopted for England, Wales and Scotland in the 1840's. In 1854 the 1:2,500 scale was adopted for mapping urban areas and by 1896 it covered the whole of what were considered to be the cultivated parts of Great Britain. The published date given below is often some years later than the surveyed date. Before 1938, all OS maps were based on the Cassini Projection, with independent surveys of a single county or group of counties, giving rise to significant inaccuracies in outlying areas.

Map Name(s) and Date(s)



Historical Map - Segment F2



Order Details

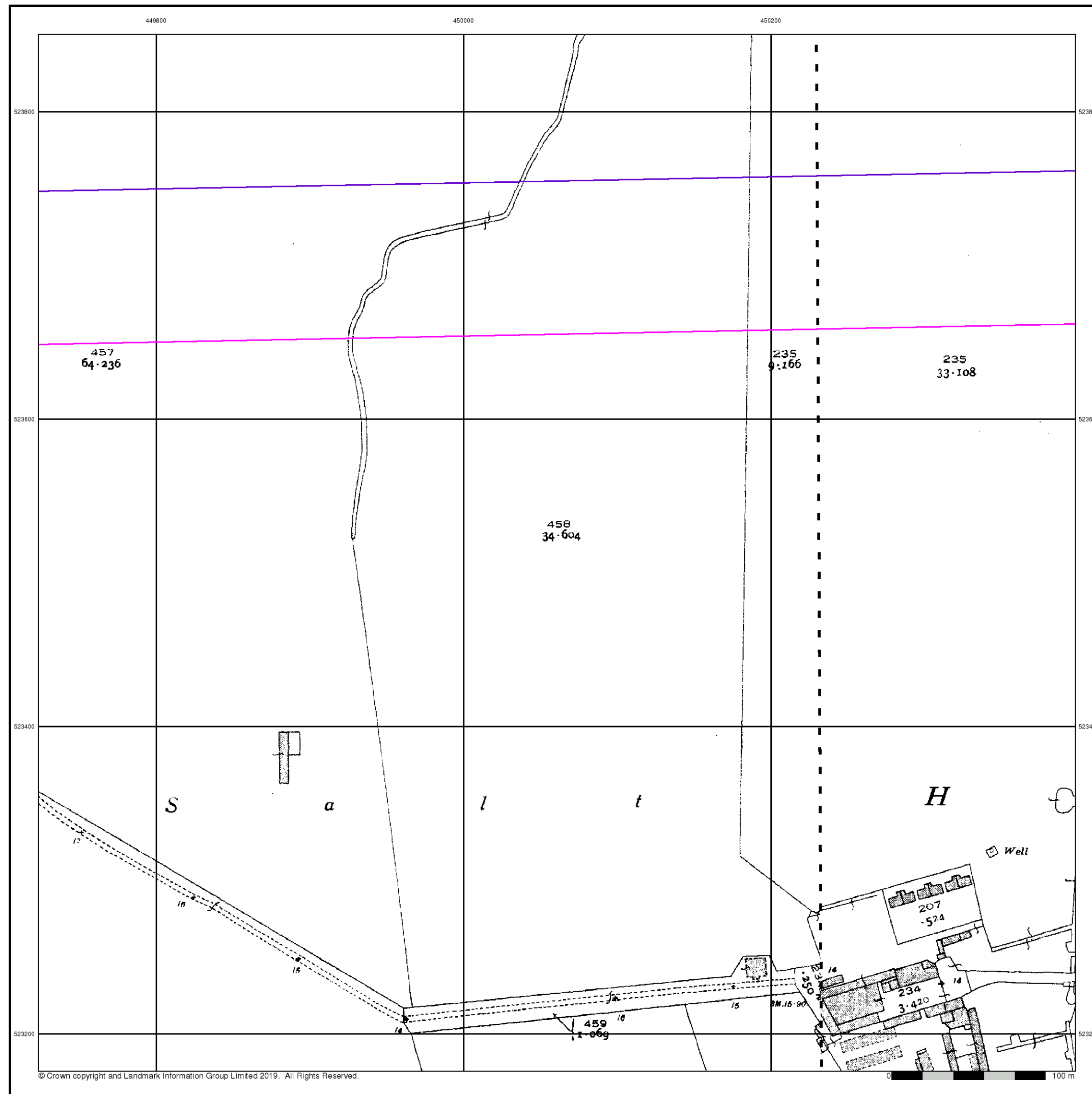
Order Number: 218629364_1_1
Customer Ref: 60559231/Teesside Clean Gas
National Grid Reference: 450660, 523760
Slice: F
Site Area (Ha): 1304.99
Search Buffer (m): 100

Site Details

Teesside Clean Gas Project 1 of 2



Tel: 0844 844 9952
Fax: 0844 844 9951
Web: www.envirocheck.co.uk





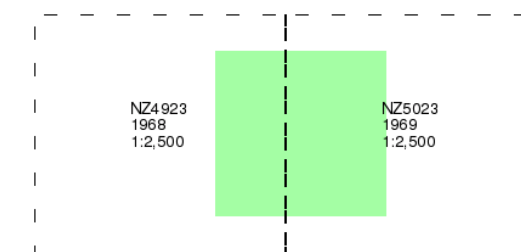
Ordnance Survey Plan

Published 1968 - 1969

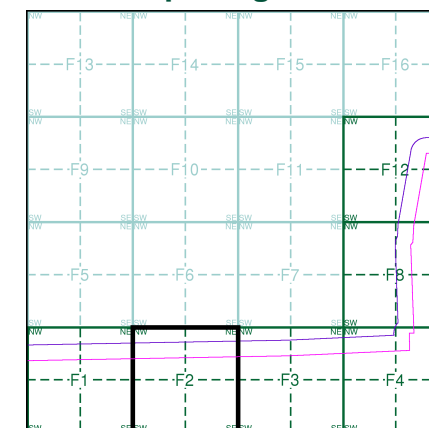
Source map scale - 1:2,500

The historical maps shown were reproduced from maps predominantly held at the scale adopted for England, Wales and Scotland in the 1840's. In 1854 the 1:2,500 scale was adopted for mapping urban areas and by 1896 it covered the whole of what were considered to be the cultivated parts of Great Britain. The published date given below is often some years later than the surveyed date. Before 1938, all OS maps were based on the Cassini Projection, with independent surveys of a single county or group of counties, giving rise to significant inaccuracies in outlying areas.

Map Name(s) and Date(s)



Historical Map - Segment F2



Order Details

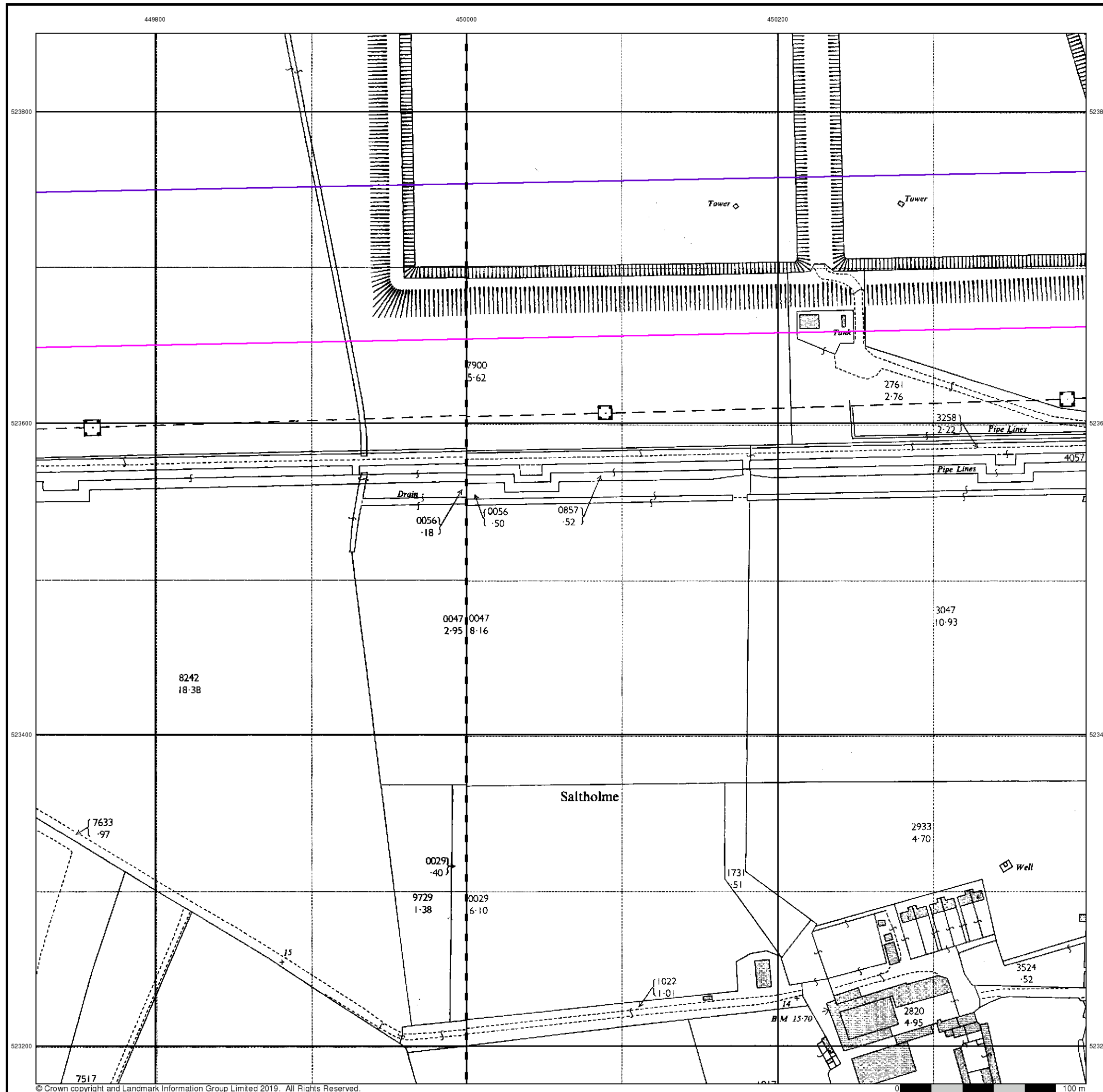
Order Number: 218629364_1_1
Customer Ref: 60559231/Teesside Clean Gas
National Grid Reference: 450660, 523760
Slice: F
Site Area (Ha): 1304.99
Search Buffer (m): 100

Site Details

Teesside Clean Gas Project 1 of 2

Landmark
INFORMATION GROUP

Tel: 0844 844 9952
Fax: 0844 844 9951
Web: www.envirocheck.co.uk





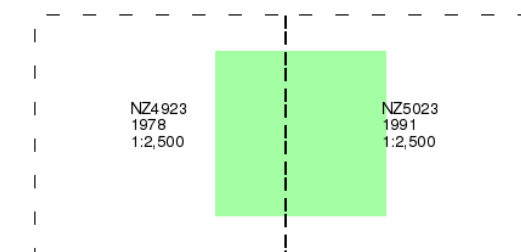
Additional SIMs

Published 1978 - 1991

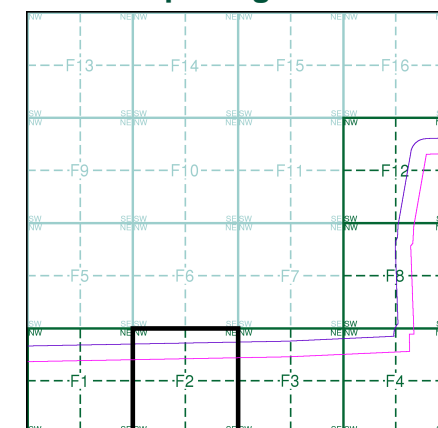
Source map scale - 1:2,500

The SIM cards (Ordnance Survey's 'Survey of Information on Microfilm') are further, minor editions of mapping which were produced and published in between the main editions as an area was updated. They date from 1947 to 1994, and contain detailed information on buildings, roads and land-use. These maps were produced at both 1:2,500 and 1:1,250 scales.

Map Name(s) and Date(s)



Historical Map - Segment F2



Order Details

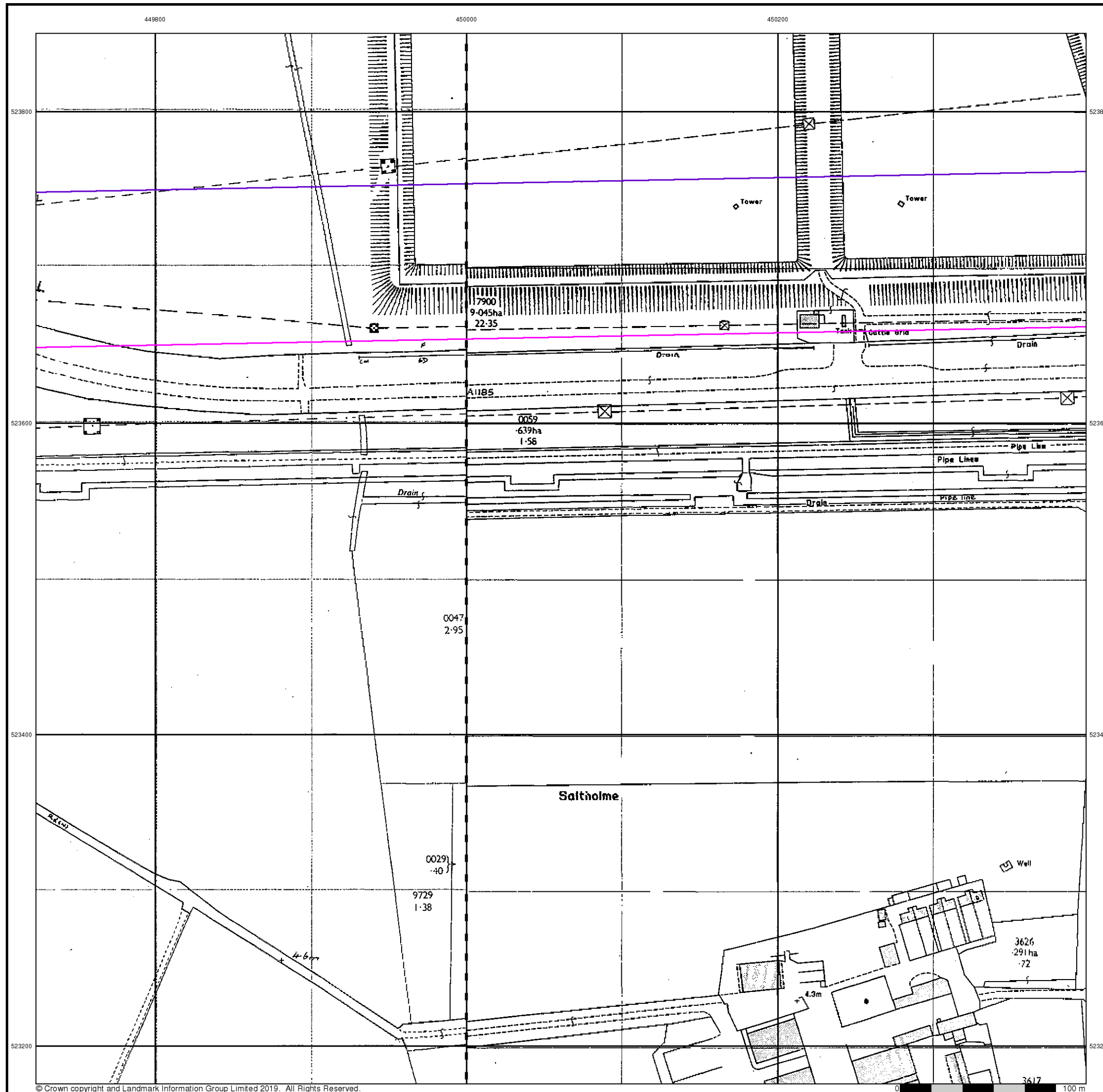
Order Number: 218629364_1_1
Customer Ref: 60559231/Teesside Clean Gas
National Grid Reference: 450660, 523760
Slice: F
Site Area (Ha): 1304.99
Search Buffer (m): 100

Site Details

Teesside Clean Gas Project 1 of 2



Tel: 0844 844 9952
Fax: 0844 844 9951
Web: www.envirocheck.co.uk





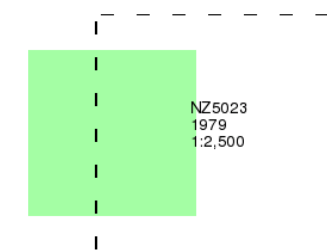
Ordnance Survey Plan

Published 1979

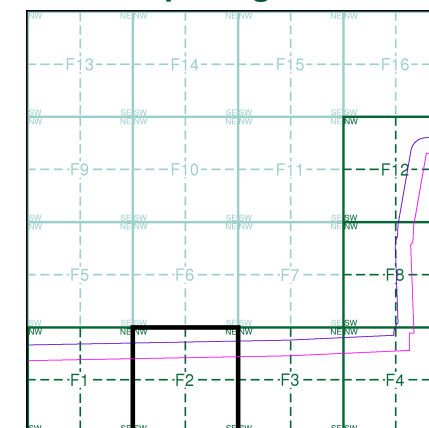
Source map scale - 1:2,500

The historical maps shown were reproduced from maps predominantly held at the scale adopted for England, Wales and Scotland in the 1840's. In 1854 the 1:2,500 scale was adopted for mapping urban areas and by 1896 it covered the whole of what were considered to be the cultivated parts of Great Britain. The published date given below is often some years later than the surveyed date. Before 1938, all OS maps were based on the Cassini Projection, with independent surveys of a single county or group of counties, giving rise to significant inaccuracies in outlying areas.

Map Name(s) and Date(s)



Historical Map - Segment F2



Order Details

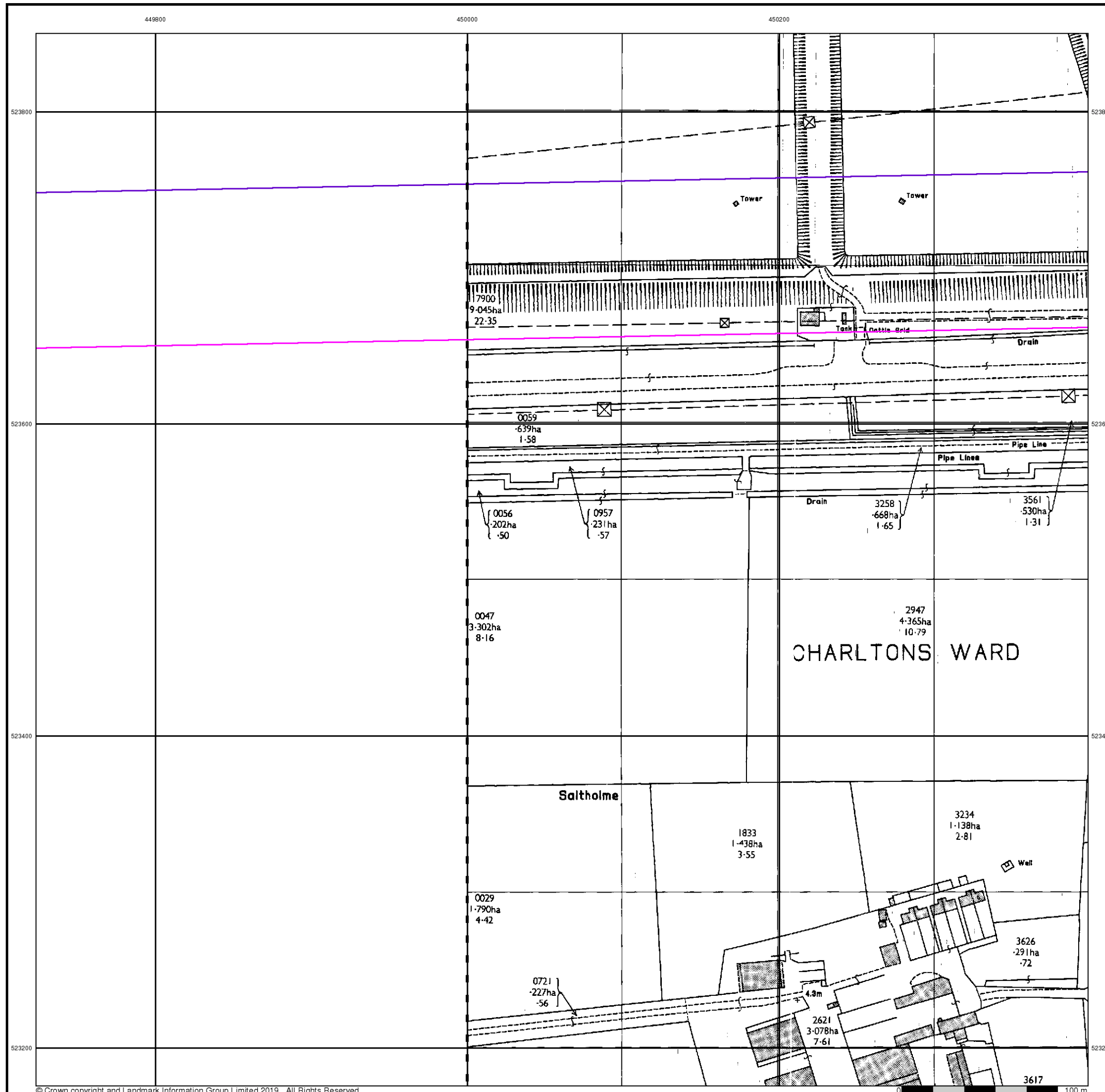
Order Number: 218629364_1_1
Customer Ref: 60559231/Teesside Clean Gas
National Grid Reference: 450660, 523760
Slice: F
Site Area (Ha): 1304.99
Search Buffer (m): 100

Site Details

Teesside Clean Gas Project 1 of 2



Tel: 0844 844 9952
Fax: 0844 844 9951
Web: www.envirocheck.co.uk





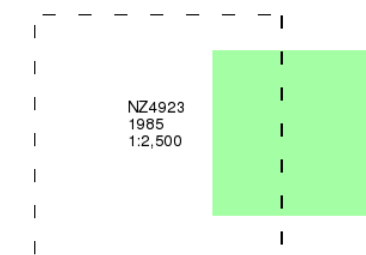
Additional SIMs

Published 1985

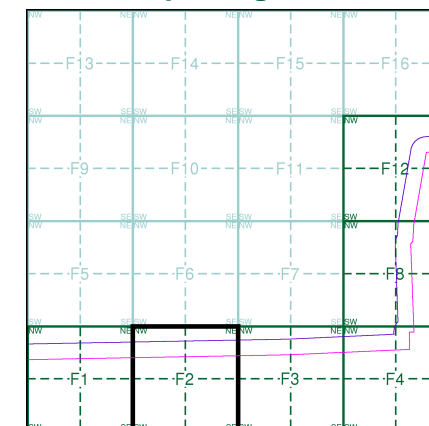
Source map scale - 1:2,500

The SIM cards (Ordnance Survey's 'Survey of Information on Microfilm') are further, minor editions of mapping which were produced and published in between the main editions as an area was updated. They date from 1947 to 1994, and contain detailed information on buildings, roads and land-use. These maps were produced at both 1:2,500 and 1:1,250 scales.

Map Name(s) and Date(s)



Historical Map - Segment F2



Order Details

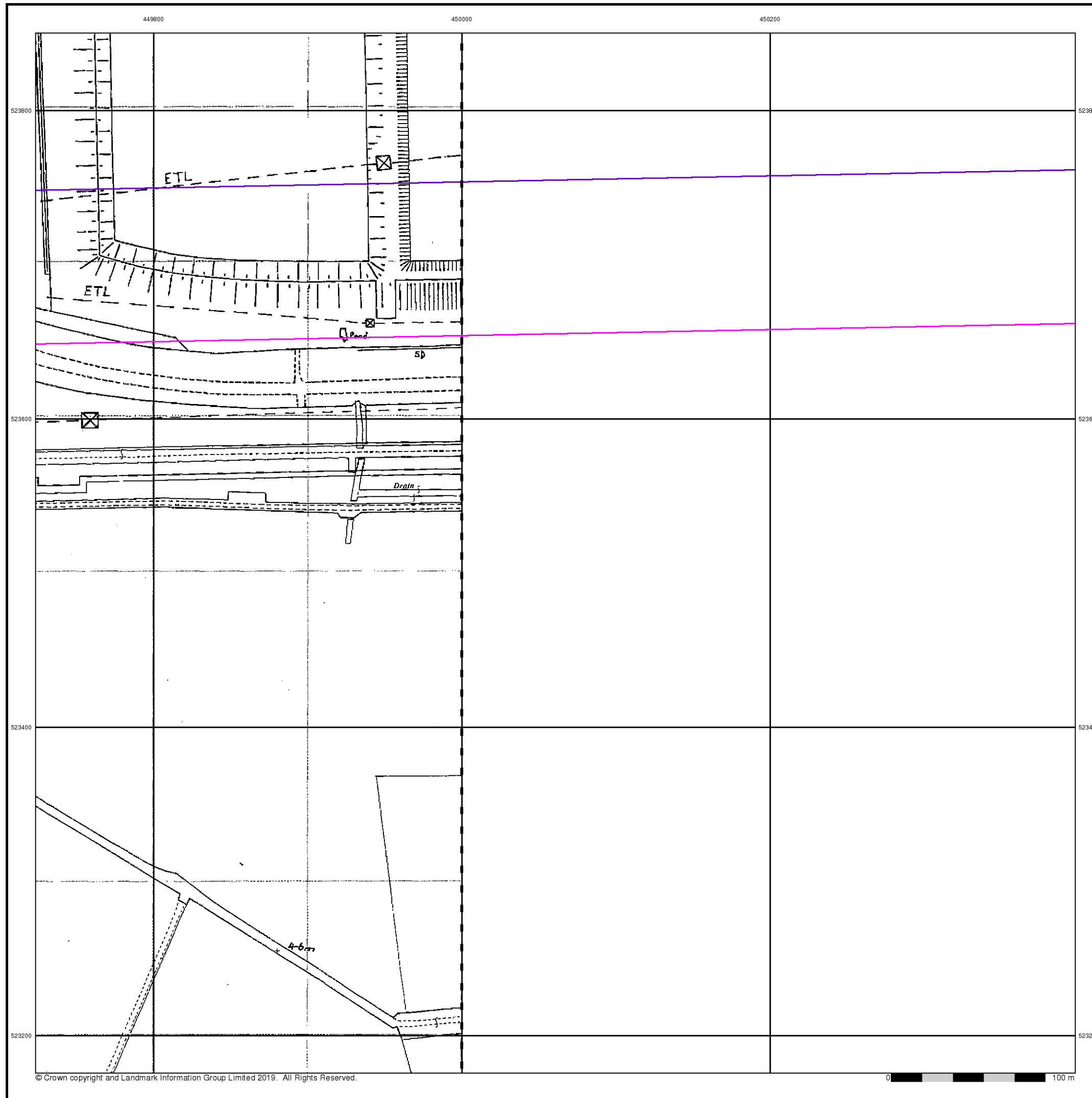
Order Number: 218629364_1_1
Customer Ref: 60559231/Teesside Clean Gas
National Grid Reference: 450660, 523760
Slice: F
Site Area (Ha): 1304.99
Search Buffer (m): 100

Site Details

Teesside Clean Gas Project 1 of 2



Tel: 0844 844 9952
Fax: 0844 844 9951
Web: www.envirocheck.co.uk





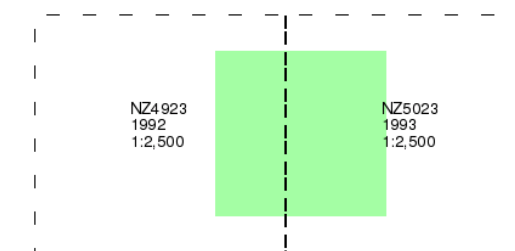
Large-Scale National Grid Data

Published 1992 - 1993

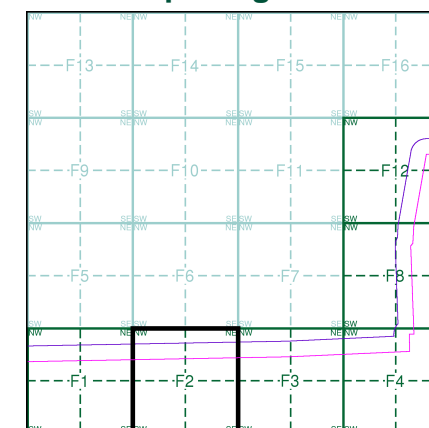
Source map scale - 1:2,500

'Large Scale National Grid Data' superseded SIM cards (Ordnance Survey's 'Survey of Information on Microfilm') in 1992, and continued to be produced until 1999. These maps were the fore-runners of digital mapping and so provide detailed information on houses and roads, but tend to show less topographic features such as vegetation. These maps were produced at both 1:2,500 and 1:1,250 scales.

Map Name(s) and Date(s)



Historical Map - Segment F2



Order Details

Order Number: 218629364_1_1
Customer Ref: 60559231/Teesside Clean Gas
National Grid Reference: 450660, 523760
Slice: F
Site Area (Ha): 1304.99
Search Buffer (m): 100

Site Details

Teesside Clean Gas Project 1 of 2



Tel: 0844 844 9952
Fax: 0844 844 9951
Web: www.envirocheck.co.uk



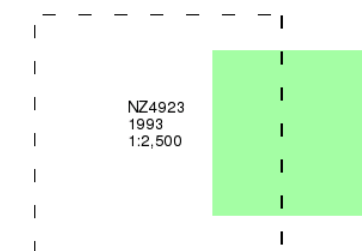
Large-Scale National Grid Data

Published 1993

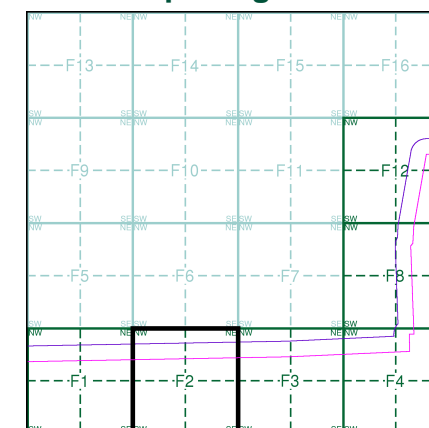
Source map scale - 1:2,500

'Large Scale National Grid Data' superseded SIM cards (Ordnance Survey's 'Survey of Information on Microfilm') in 1992, and continued to be produced until 1999. These maps were the fore-runners of digital mapping and so provide detailed information on houses and roads, but tend to show less topographic features such as vegetation. These maps were produced at both 1:2,500 and 1:1,250 scales.

Map Name(s) and Date(s)



Historical Map - Segment F2



Order Details

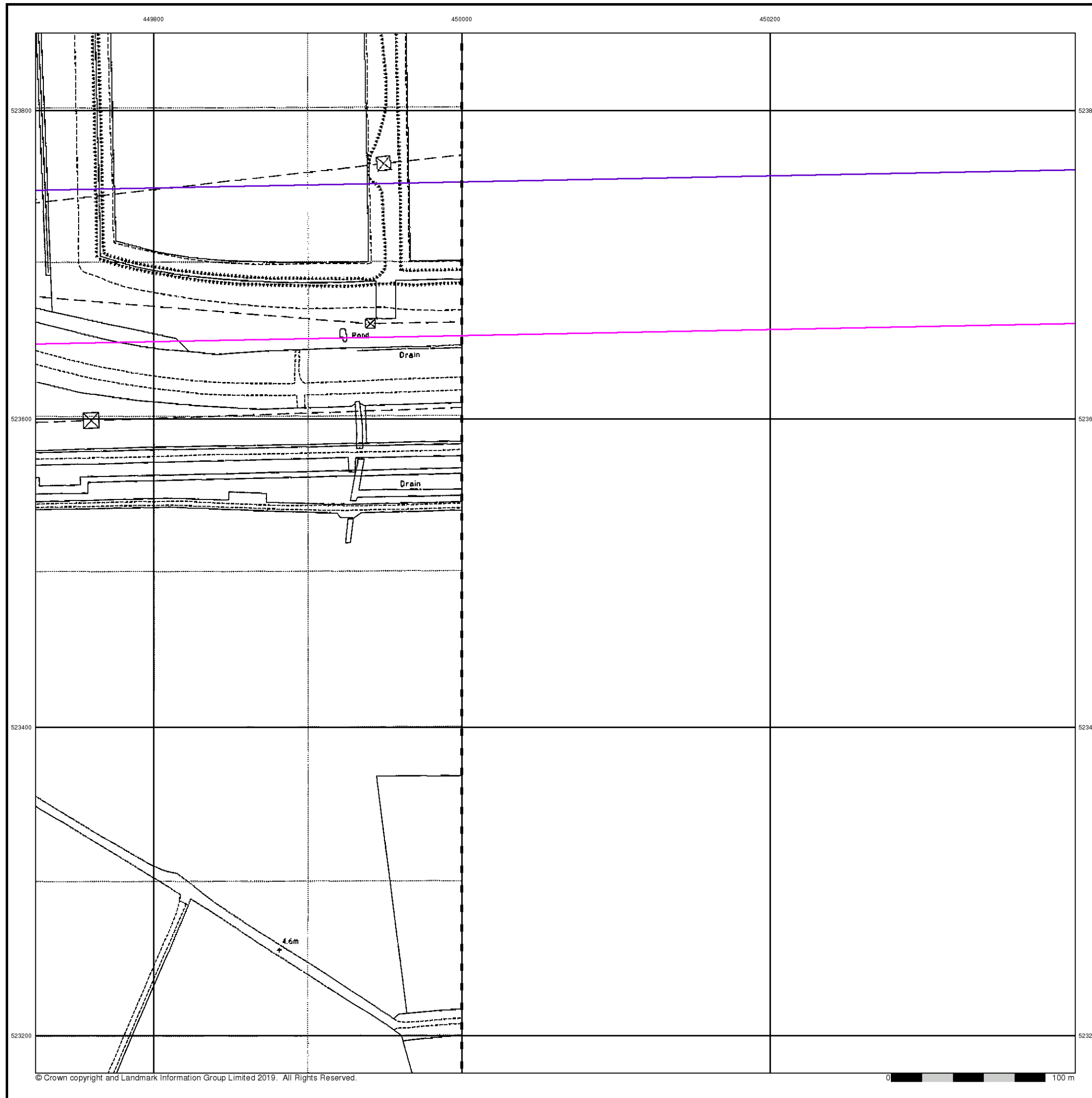
Order Number: 218629364_1_1
Customer Ref: 60559231/Teesside Clean Gas
National Grid Reference: 450660, 523760
Slice: F
Site Area (Ha): 1304.99
Search Buffer (m): 100

Site Details

Teesside Clean Gas Project 1 of 2



Tel: 0844 844 9952
Fax: 0844 844 9951
Web: www.envirocheck.co.uk



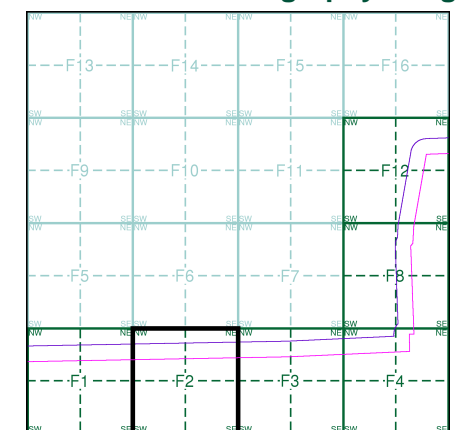


Historical Aerial Photography

Published 2000

This aerial photography was produced by Getmapping, these vertical aerial photographs provide a seamless, full colour survey of the whole of Great Britain

Historical Aerial Photography - Segment F2



Order Details

Order Number: 218629364_1_1
Customer Ref: 60559231/Teesside Clean Gas
National Grid Reference: 450660, 523760
Slice: F
Site Area (Ha): 1304.99
Search Buffer (m): 100

Site Details

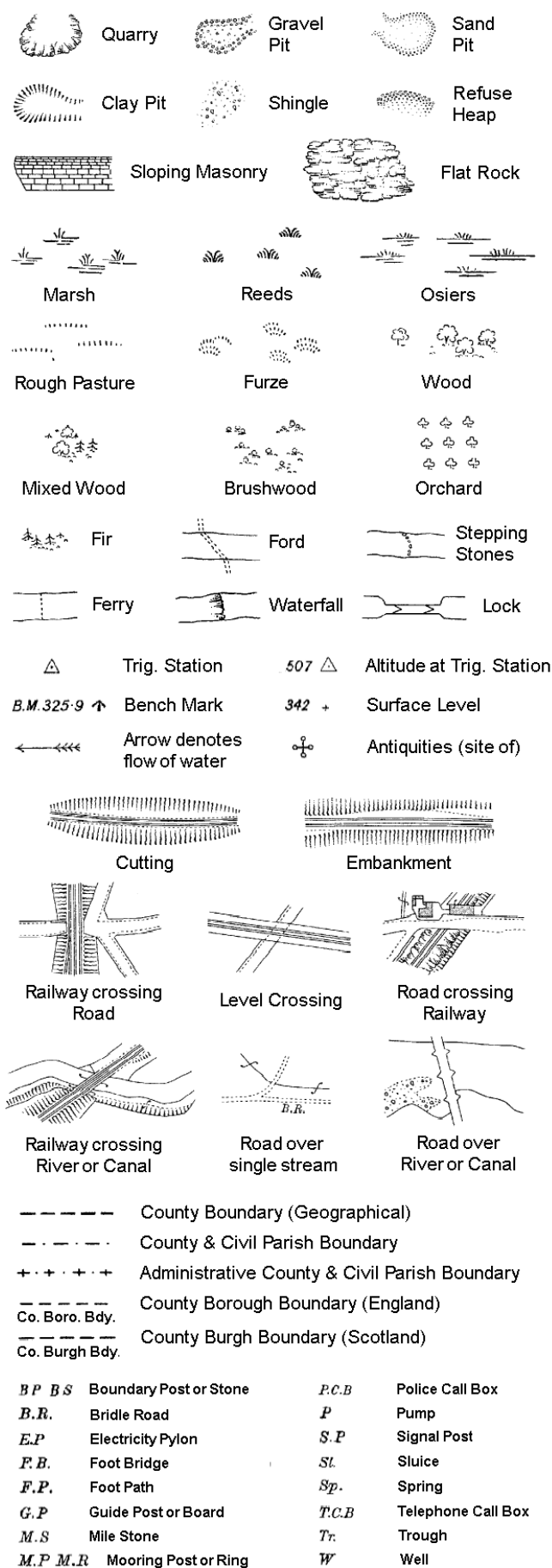
Teesside Clean Gas Project 1 of 2

Landmark
INFORMATION GROUP

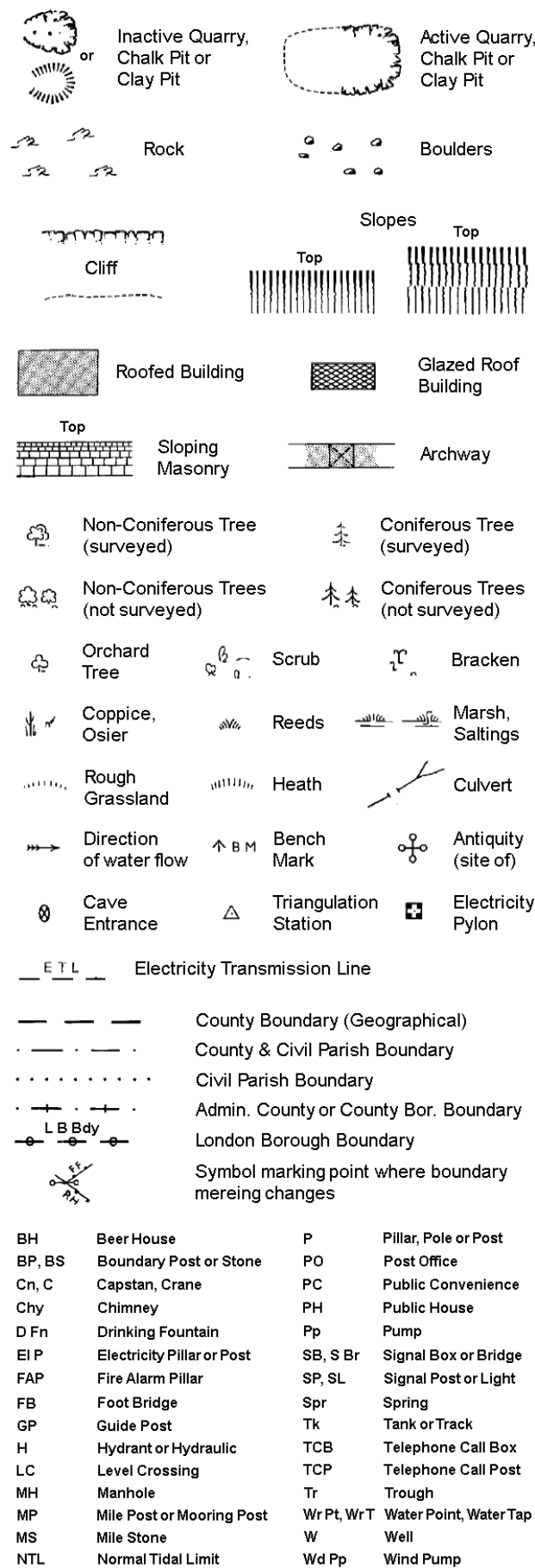
Tel: 0844 844 9952
Fax: 0844 844 9951
Web: www.envirocheck.co.uk

Historical Mapping Legends

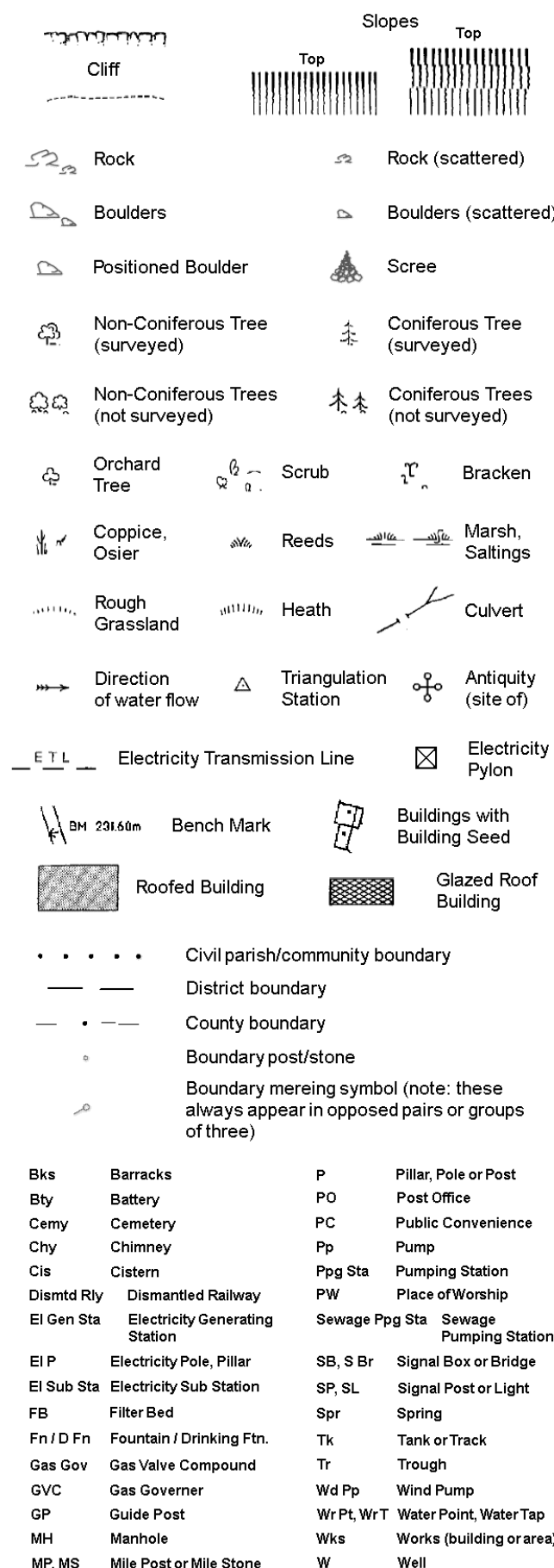
Ordnance Survey County Series and Ordnance Survey Plan 1:2,500



Ordinance Survey Plan, Additional SIMs and Supply of Unpublished Survey Information



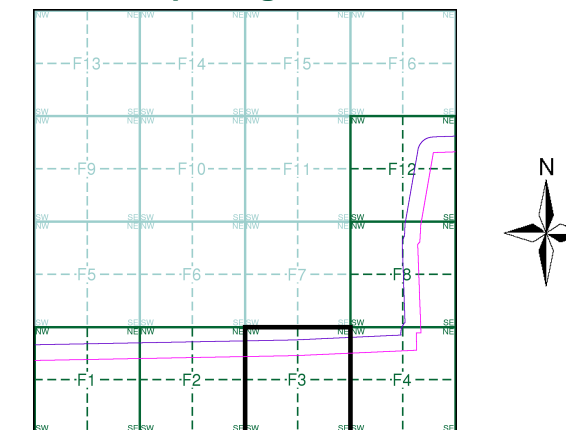
Large-Scale National Grid Data 1:2,500 and 1:1,250



Historical Mapping & Photography included:

Mapping Type	Scale	Date	Pg
Durham	1:2,500	1857	2
Durham	1:2,500	1898	3
Durham	1:2,500	1916	4
Durham	1:2,500	1940	5
Ordnance Survey Plan	1:2,500	1969	6
Ordnance Survey Plan	1:2,500	1979	7
Additional SIMs	1:2,500	1991	8
Large-Scale National Grid Data	1:2,500	1993	9
Historical Aerial Photography	1:2,500	2000	10

Historical Map - Segment F3



Order Details

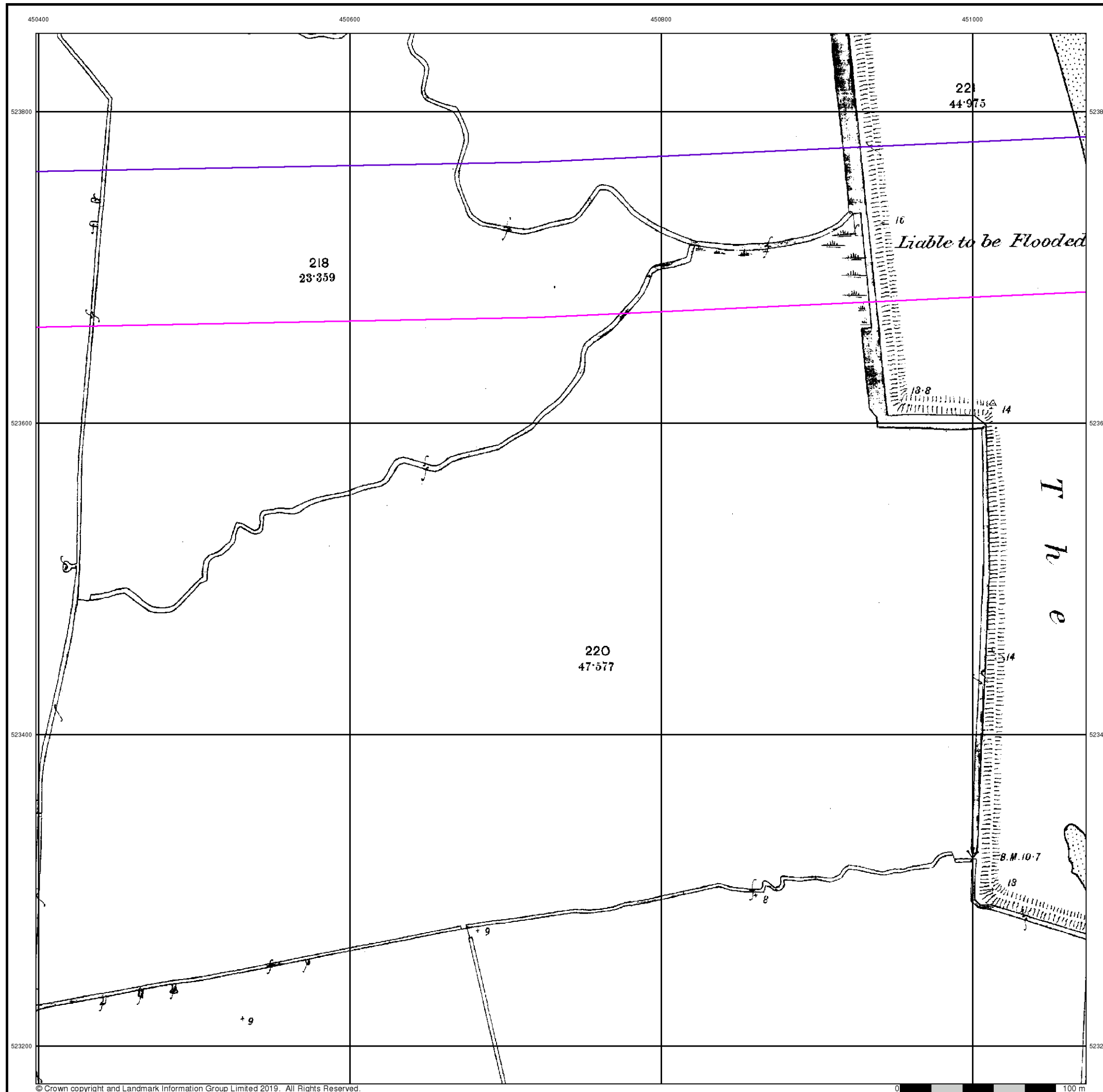
Order Number: 218629364_1_1
Customer Ref: 60559231/Teesside Clean Gas
National Grid Reference: 450660, 523760
Slice: F
Site Area (Ha): 1304.99
Search Buffer (m): 100

Site Details

Teesside Clean Gas Project 1 of 2

Landmark®
INFORMATION GROUP

Tel: 0844 844 9952
Fax: 0844 844 9951
Web: www.envirocheck.co.uk






Durham

Published 1898

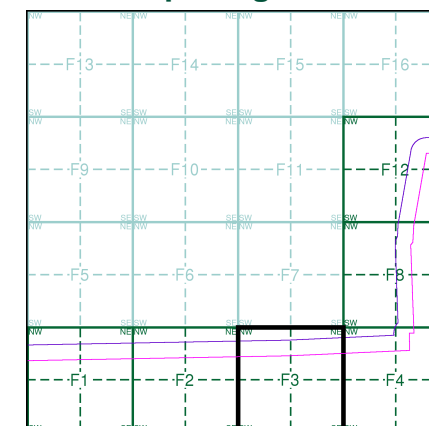
Source map scale - 1:2,500

The historical maps shown were reproduced from maps predominantly held at the scale adopted for England, Wales and Scotland in the 1840's. In 1854 the 1:2,500 scale was adopted for mapping urban areas and by 1896 it covered the whole of what were considered to be the cultivated parts of Great Britain. The published date given below is often some years later than the surveyed date. Before 1938, all OS maps were based on the Cassini Projection, with independent surveys of a single county or group of counties, giving rise to significant inaccuracies in outlying areas.

Map Name(s) and Date(s)



Historical Map - Segment F3



Order Details

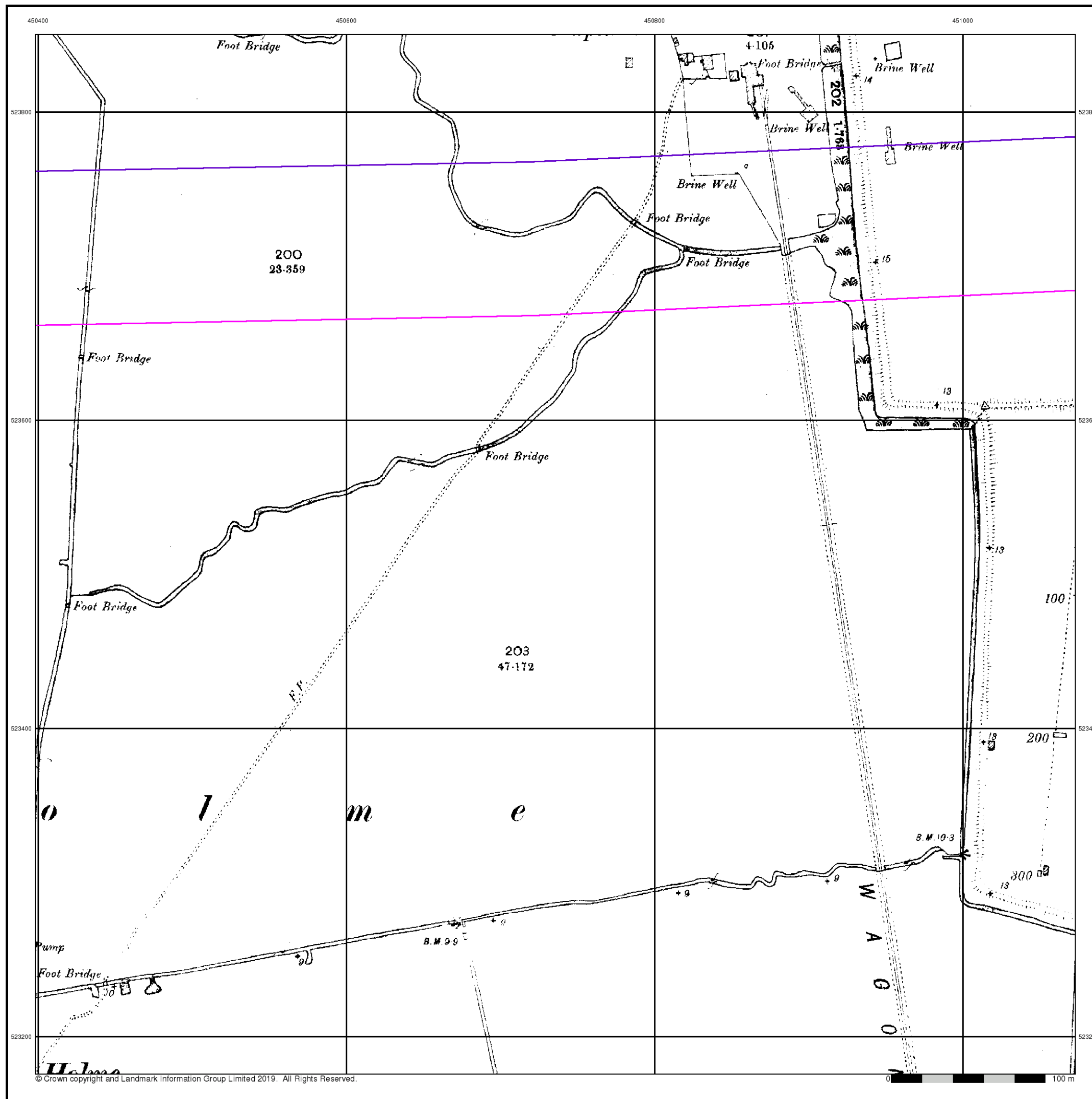
Order Number: 218629364_1_1
Customer Ref: 60559231/Teesside Clean Gas
National Grid Reference: 450660, 523760
Slice: F
Site Area (Ha): 1304.99
Search Buffer (m): 100

Site Details

Teesside Clean Gas Project 1 of 2



Tel: 0844 844 9952
Fax: 0844 844 9951
Web: www.envirocheck.co.uk






Durham

Published 1916

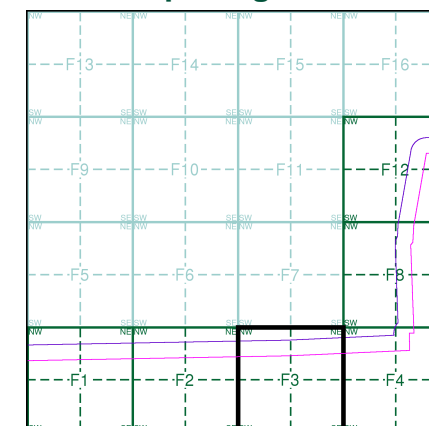
Source map scale - 1:2,500

The historical maps shown were reproduced from maps predominantly held at the scale adopted for England, Wales and Scotland in the 1840's. In 1854 the 1:2,500 scale was adopted for mapping urban areas and by 1896 it covered the whole of what were considered to be the cultivated parts of Great Britain. The published date given below is often some years later than the surveyed date. Before 1938, all OS maps were based on the Cassini Projection, with independent surveys of a single county or group of counties, giving rise to significant inaccuracies in outlying areas.

Map Name(s) and Date(s)



Historical Map - Segment F3



Order Details

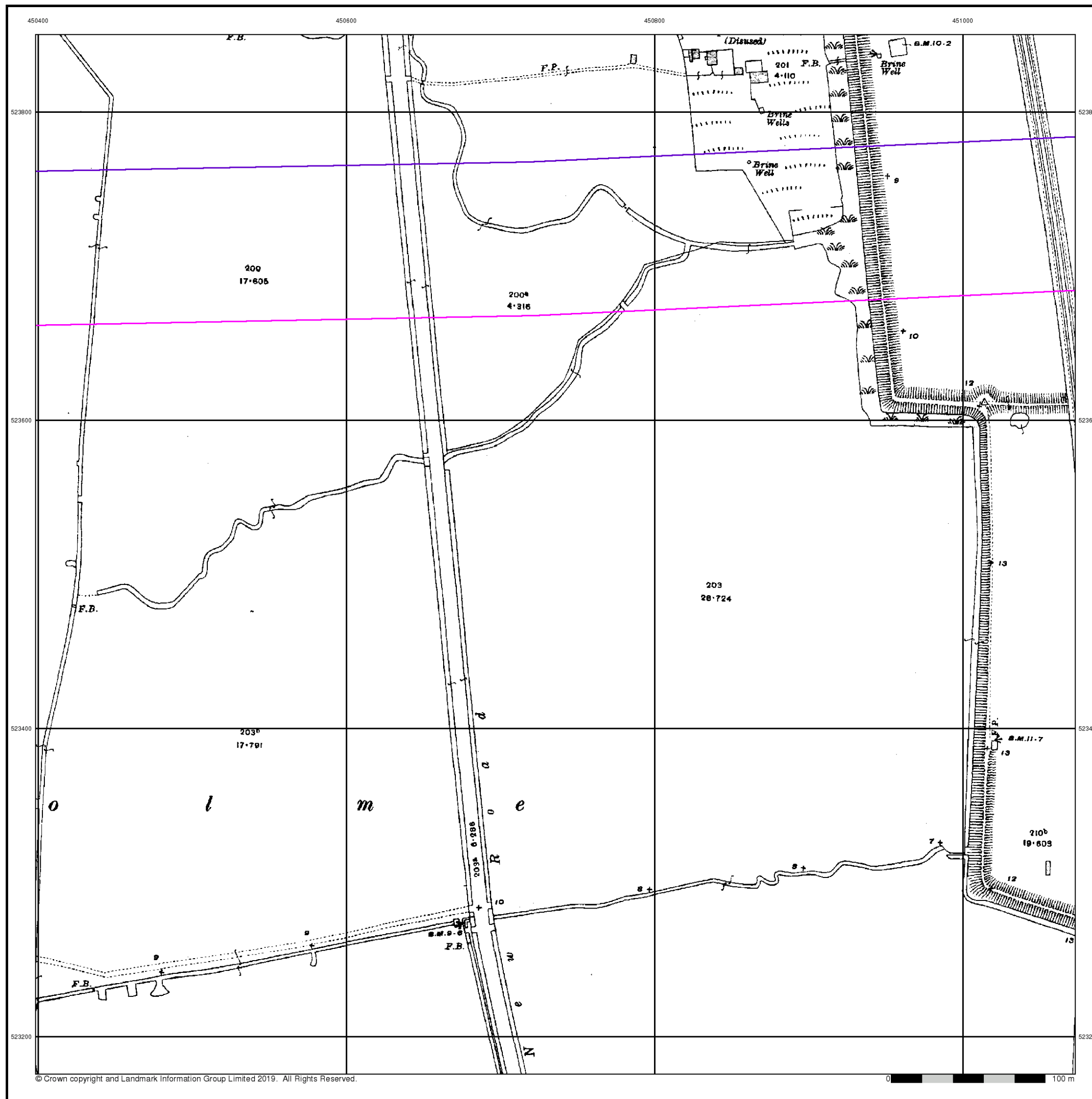
Order Number: 218629364_1_1
Customer Ref: 60559231/Teesside Clean Gas
National Grid Reference: 450660, 523760
Slice: F
Site Area (Ha): 1304.99
Search Buffer (m): 100

Site Details

Teesside Clean Gas Project 1 of 2



Tel: 0844 844 9952
Fax: 0844 844 9951
Web: www.envirocheck.co.uk






Durham

Published 1940

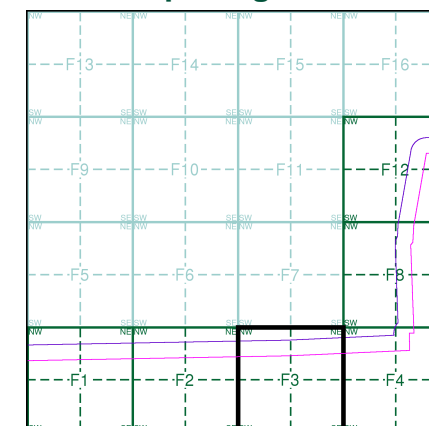
Source map scale - 1:2,500

The historical maps shown were reproduced from maps predominantly held at the scale adopted for England, Wales and Scotland in the 1840's. In 1854 the 1:2,500 scale was adopted for mapping urban areas and by 1896 it covered the whole of what were considered to be the cultivated parts of Great Britain. The published date given below is often some years later than the surveyed date. Before 1938, all OS maps were based on the Cassini Projection, with independent surveys of a single county or group of counties, giving rise to significant inaccuracies in outlying areas.

Map Name(s) and Date(s)



Historical Map - Segment F3



Order Details

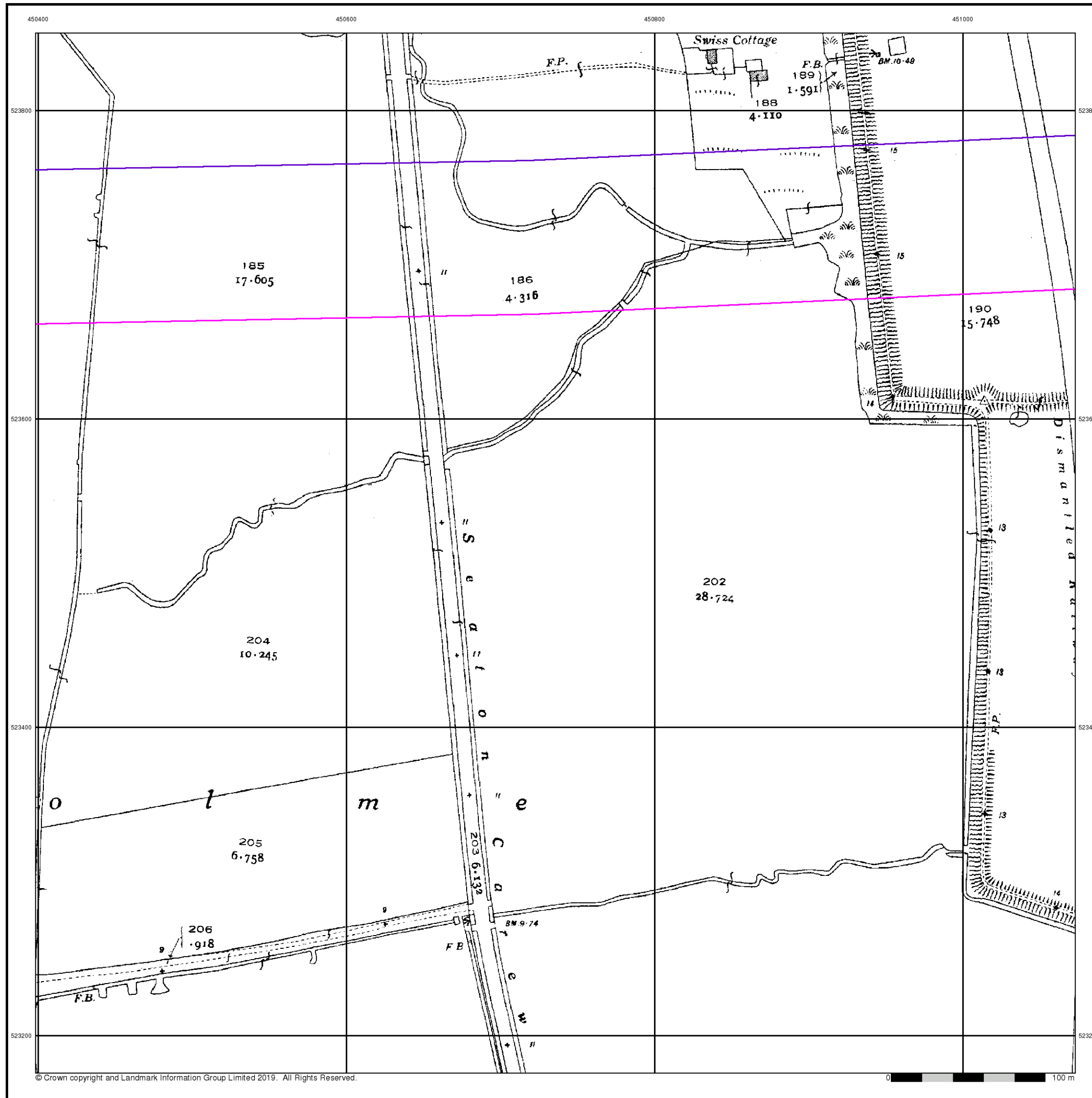
Order Number: 218629364_1_1
Customer Ref: 60559231/Teesside Clean Gas
National Grid Reference: 450660, 523760
Slice: F
Site Area (Ha): 1304.99
Search Buffer (m): 100

Site Details

Teesside Clean Gas Project 1 of 2



Tel: 0844 844 9952
Fax: 0844 844 9951
Web: www.envirocheck.co.uk





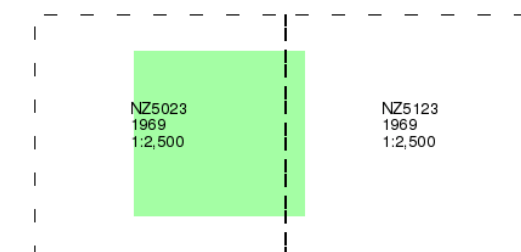
Ordnance Survey Plan

Published 1969

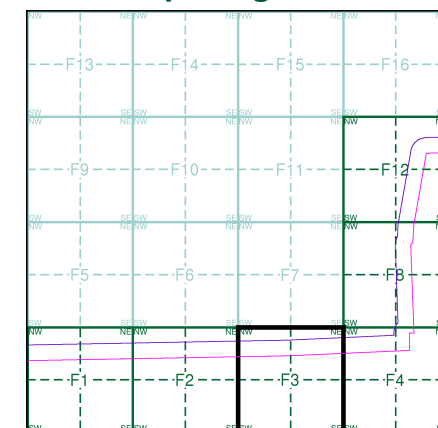
Source map scale - 1:2,500

The historical maps shown were reproduced from maps predominantly held at the scale adopted for England, Wales and Scotland in the 1840's. In 1854 the 1:2,500 scale was adopted for mapping urban areas and by 1896 it covered the whole of what were considered to be the cultivated parts of Great Britain. The published date given below is often some years later than the surveyed date. Before 1938, all OS maps were based on the Cassini Projection, with independent surveys of a single county or group of counties, giving rise to significant inaccuracies in outlying areas.

Map Name(s) and Date(s)



Historical Map - Segment F3



Order Details

Order Number: 218629364_1_1
Customer Ref: 60559231/Teesside Clean Gas
National Grid Reference: 450660, 523760
Slice: F
Site Area (Ha): 1304.99
Search Buffer (m): 100

Site Details

Teesside Clean Gas Project 1 of 2



Tel: 0844 844 9952
Fax: 0844 844 9951
Web: www.envirocheck.co.uk






Additional SIMs

Published 1991

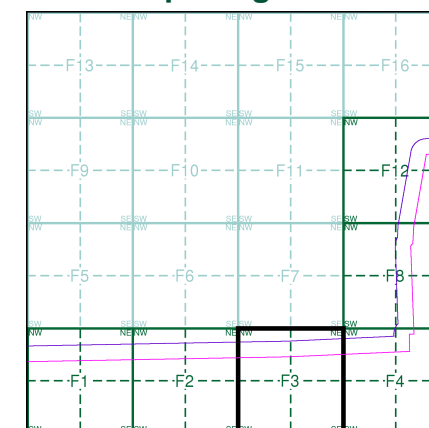
Source map scale - 1:2,500

The SIM cards (Ordnance Survey's 'Survey of Information on Microfilm') are further, minor editions of mapping which were produced and published in between the main editions as an area was updated. They date from 1947 to 1994, and contain detailed information on buildings, roads and land-use. These maps were produced at both 1:2,500 and 1:1,250 scales.

Map Name(s) and Date(s)



Historical Map - Segment F3



Order Details

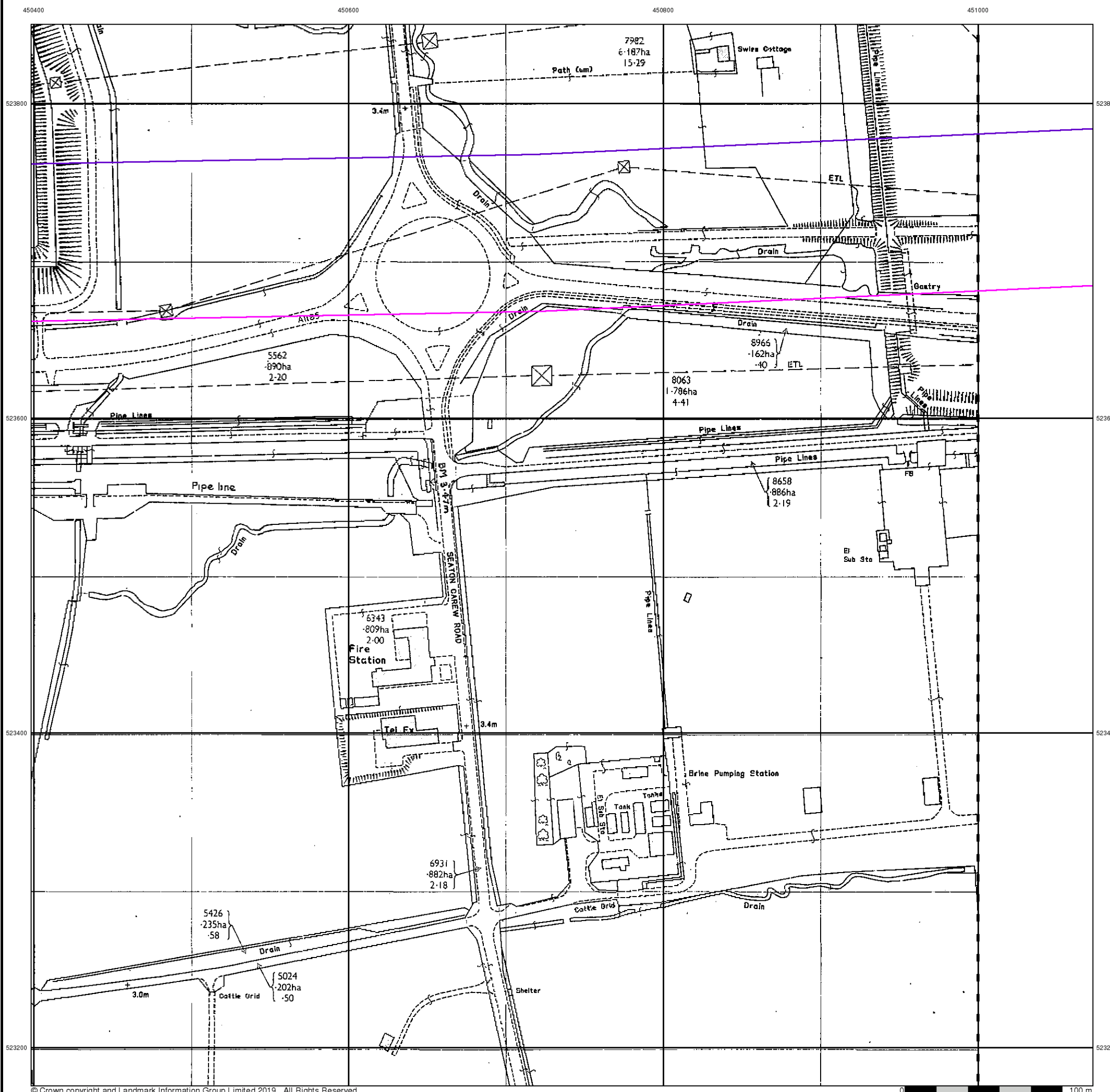
Order Number: 218629364_1_1
Customer Ref: 60559231/Teesside Clean Gas
National Grid Reference: 450660, 523760
Slice: F
Site Area (Ha): 1304.99
Search Buffer (m): 100

Site Details

Teesside Clean Gas Project 1 of 2



Tel: 0844 844 9952
Fax: 0844 844 9951
Web: www.envirocheck.co.uk





© Crown copyright and Landmark Information Group Limited 2019. All Rights Reserved.



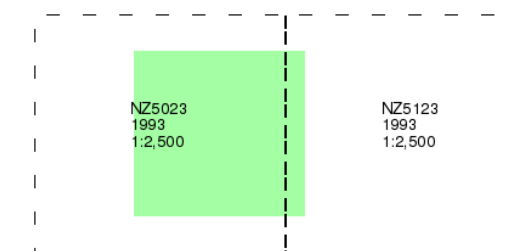
Large-Scale National Grid Data

Published 1993

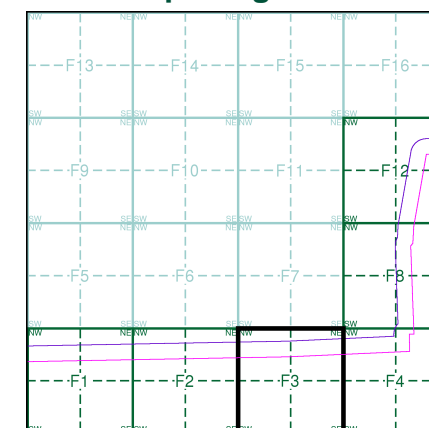
Source map scale - 1:2,500

'Large Scale National Grid Data' superseded SIM cards (Ordnance Survey's 'Survey of Information on Microfilm') in 1992, and continued to be produced until 1999. These maps were the fore-runners of digital mapping and so provide detailed information on houses and roads, but tend to show less topographic features such as vegetation. These maps were produced at both 1:2,500 and 1:1,250 scales.

Map Name(s) and Date(s)



Historical Map - Segment F3



Order Details

Order Number: 218629364_1_1
Customer Ref: 60559231/Teesside Clean Gas
National Grid Reference: 450660, 523760
Slice: F
Site Area (Ha): 1304.99
Search Buffer (m): 100

Site Details

Teesside Clean Gas Project 1 of 2



Tel: 0844 844 9952
Fax: 0844 844 9951
Web: www.envirocheck.co.uk

450400

450600

450800

451000

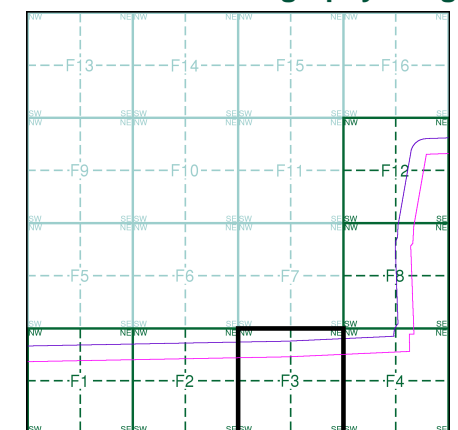


Historical Aerial Photography

Published 2000

This aerial photography was produced by Getmapping, these vertical aerial photographs provide a seamless, full colour survey of the whole of Great Britain

Historical Aerial Photography - Segment F3



Order Details

Order Number: 218629364_1_1
Customer Ref: 60559231/Teesside Clean Gas
National Grid Reference: 450660, 523760
Slice: F
Site Area (Ha): 1304.99
Search Buffer (m): 100

Site Details

Teesside Clean Gas Project 1 of 2

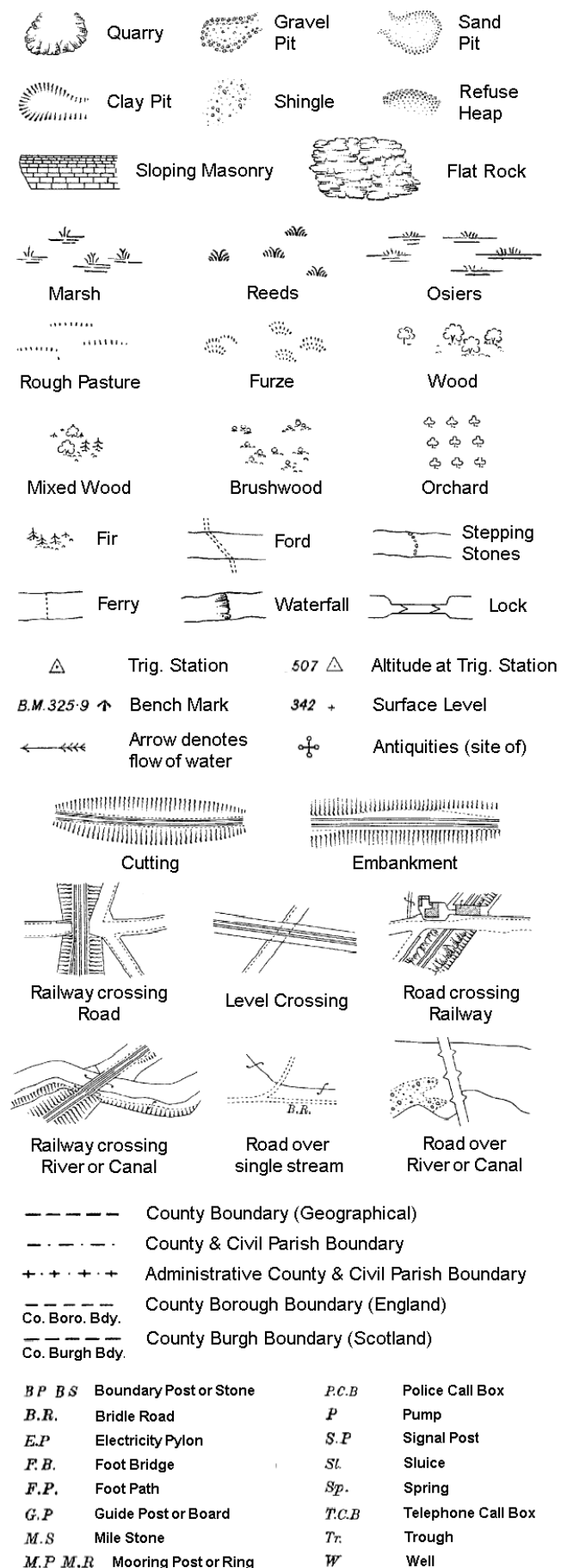
Landmark
INFORMATION GROUP

Tel: 0844 844 9952
Fax: 0844 844 9951
Web: www.envirocheck.co.uk

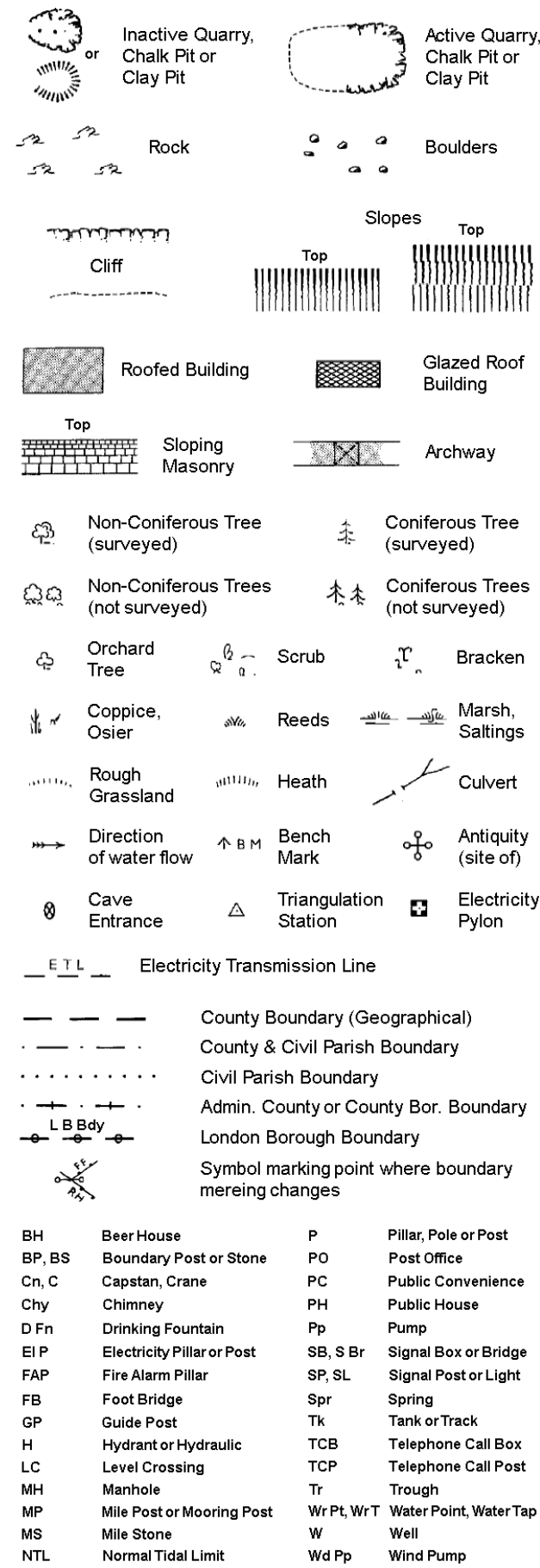


Historical Mapping Legends

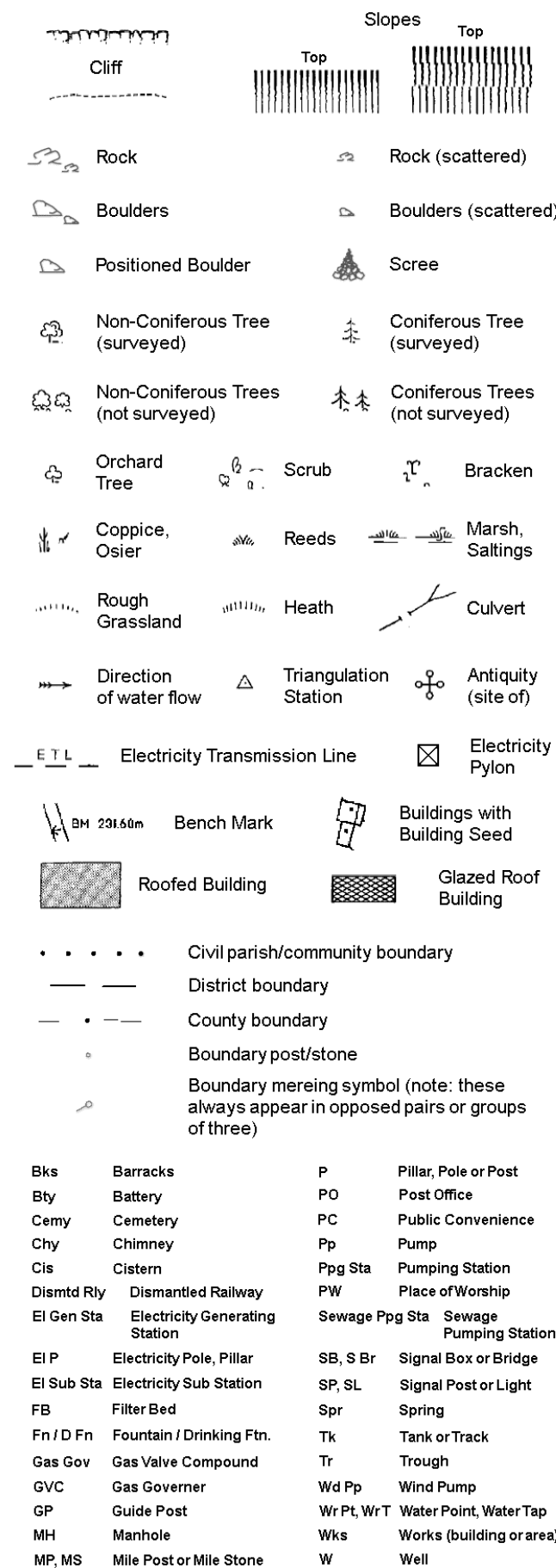
Ordnance Survey County Series and Ordnance Survey Plan 1:2,500



Ordnance Survey Plan, Additional SIMs and Supply of Unpublished Survey Information 1:2,500 and 1:1,250



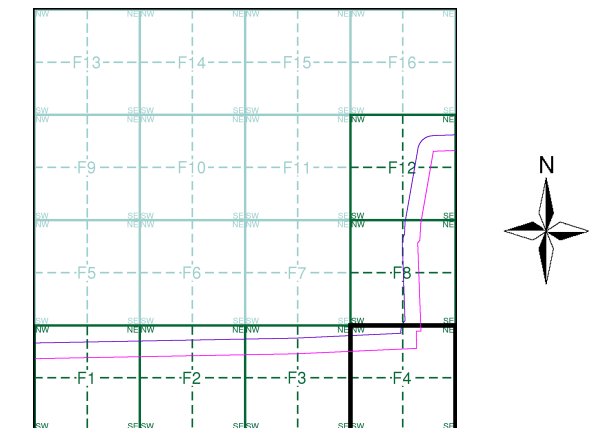
Large-Scale National Grid Data 1:2,500 and 1:1,250



Historical Mapping & Photography included:

Mapping Type	Scale	Date	Pg
Durham	1:2,500	1857	2
Durham	1:2,500	1898	3
Durham	1:2,500	1916	4
Durham	1:2,500	1940	5
Ordnance Survey Plan	1:2,500	1969	6
Ordnance Survey Plan	1:2,500	1979	7
Large-Scale National Grid Data	1:2,500	1993	8
Historical Aerial Photography	1:2,500	2000	9

Historical Map - Segment F4



Order Details

Order Number: 218629364_1_1
Customer Ref: 60559231/Teesside Clean Gas
National Grid Reference: 450660, 523760
Slice: F
Site Area (Ha): 1304.99
Search Buffer (m): 100

Site Details

Teesside Clean Gas Project 1 of 2



Tel: 0844 844 9952
Fax: 0844 844 9951
Web: www.envirocheck.co.uk




Durham

Published 1857

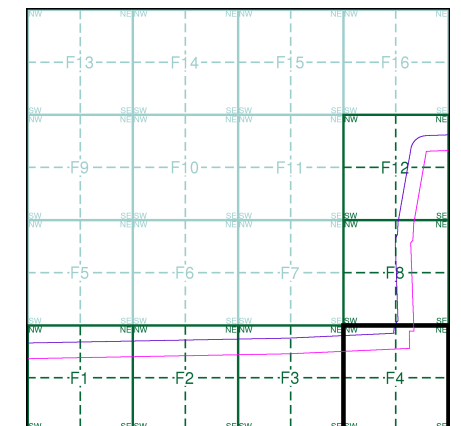
Source map scale - 1:2,500

The historical maps shown were reproduced from maps predominantly held at the scale adopted for England, Wales and Scotland in the 1840's. In 1854 the 1:2,500 scale was adopted for mapping urban areas and by 1896 it covered the whole of what were considered to be the cultivated parts of Great Britain. The published date given below is often some years later than the surveyed date. Before 1938, all OS maps were based on the Cassini Projection, with independent surveys of a single county or group of counties, giving rise to significant inaccuracies in outlying areas.

Map Name(s) and Date(s)



Historical Map - Segment F4



Order Details

Order Number: 218629364_1_1
Customer Ref: 60559231/Teesside Clean Gas
National Grid Reference: 450660, 523760
Slice: F
Site Area (Ha): 1304.99
Search Buffer (m): 100

Site Details

Teesside Clean Gas Project 1 of 2



Tel: 0844 844 9952
Fax: 0844 844 9951
Web: www.envirocheck.co.uk




Durham

Published 1898

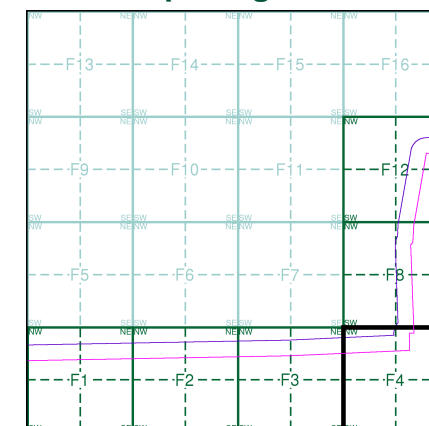
Source map scale - 1:2,500

The historical maps shown were reproduced from maps predominantly held at the scale adopted for England, Wales and Scotland in the 1840's. In 1854 the 1:2,500 scale was adopted for mapping urban areas and by 1896 it covered the whole of what were considered to be the cultivated parts of Great Britain. The published date given below is often some years later than the surveyed date. Before 1938, all OS maps were based on the Cassini Projection, with independent surveys of a single county or group of counties, giving rise to significant inaccuracies in outlying areas.

Map Name(s) and Date(s)



Historical Map - Segment F4



Order Details

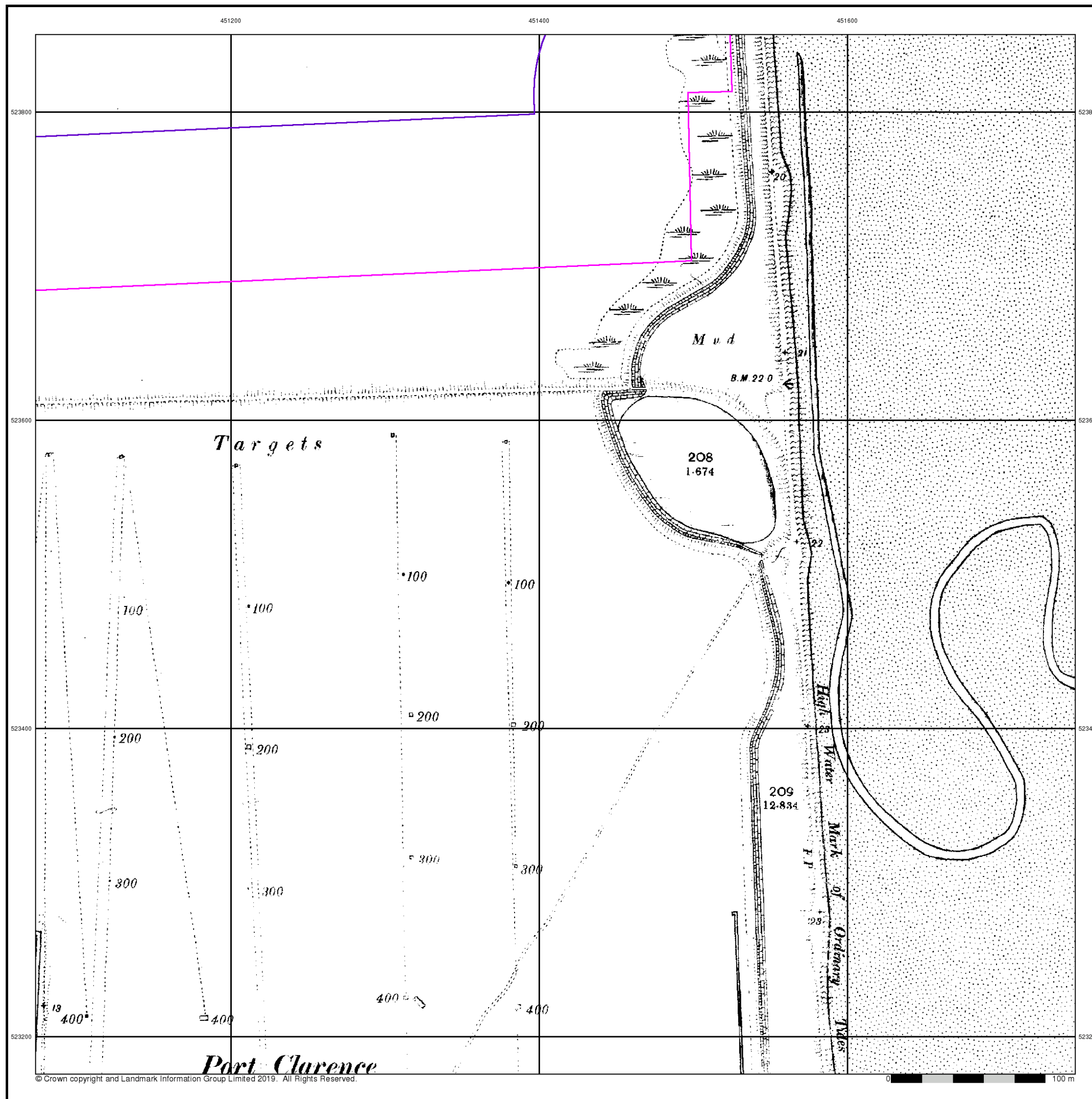
Order Number: 218629364_1_1
Customer Ref: 60559231/Teesside Clean Gas
National Grid Reference: 450660, 523760
Slice: F
Site Area (Ha): 1304.99
Search Buffer (m): 100

Site Details

Teesside Clean Gas Project 1 of 2



Tel: 0844 844 9952
Fax: 0844 844 9951
Web: www.envirocheck.co.uk






Durham

Published 1916

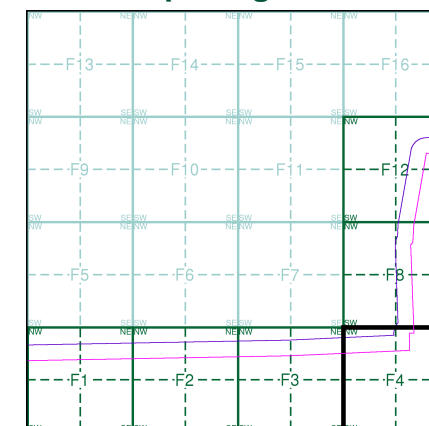
Source map scale - 1:2,500

The historical maps shown were reproduced from maps predominantly held at the scale adopted for England, Wales and Scotland in the 1840's. In 1854 the 1:2,500 scale was adopted for mapping urban areas and by 1896 it covered the whole of what were considered to be the cultivated parts of Great Britain. The published date given below is often some years later than the surveyed date. Before 1938, all OS maps were based on the Cassini Projection, with independent surveys of a single county or group of counties, giving rise to significant inaccuracies in outlying areas.

Map Name(s) and Date(s)



Historical Map - Segment F4



Order Details

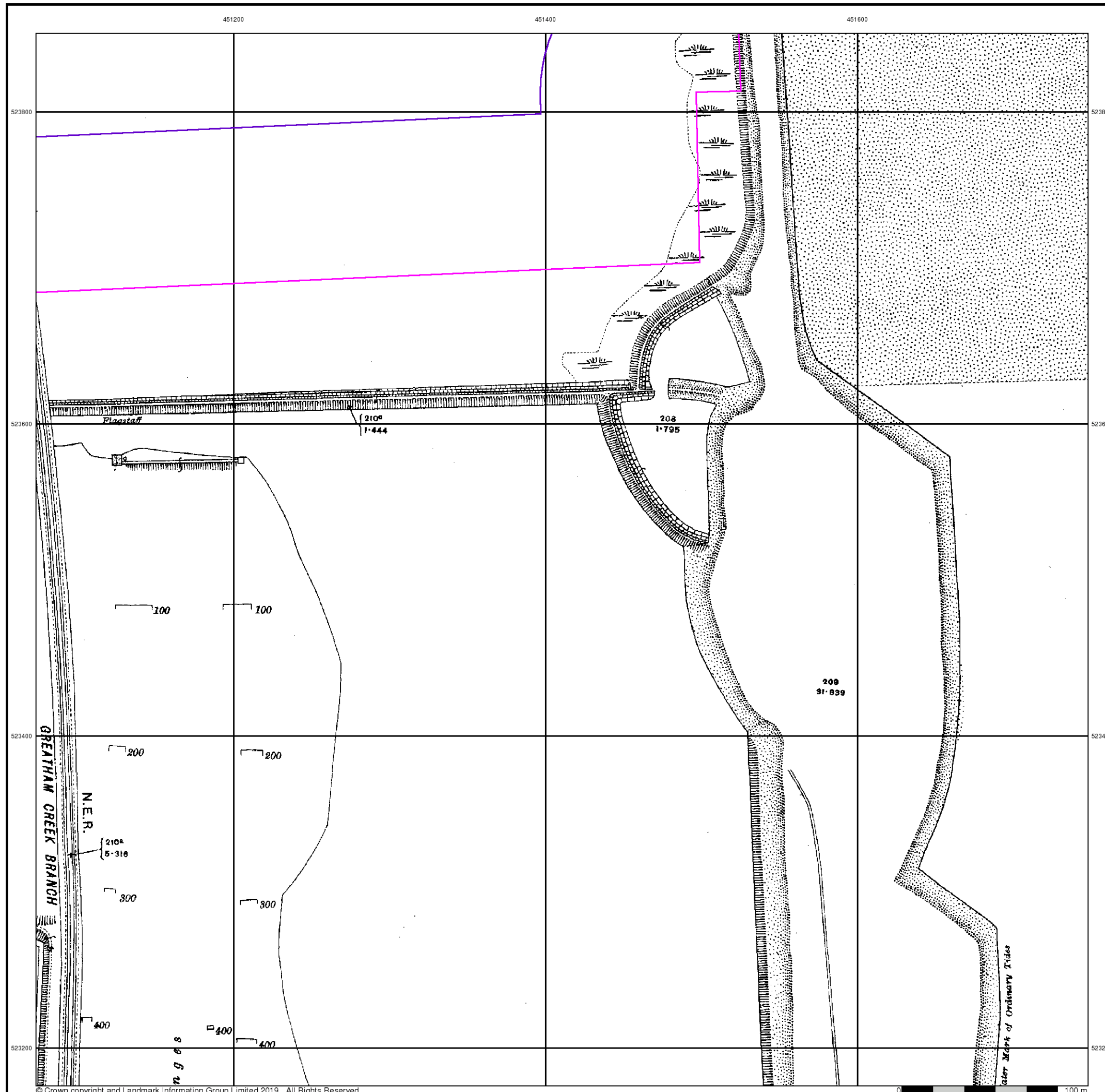
Order Number: 218629364_1_1
Customer Ref: 60559231/Teesside Clean Gas
National Grid Reference: 450660, 523760
Slice: F
Site Area (Ha): 1304.99
Search Buffer (m): 100

Site Details

Teesside Clean Gas Project 1 of 2



Tel: 0844 844 9952
Fax: 0844 844 9951
Web: www.envirocheck.co.uk






Durham

Published 1940

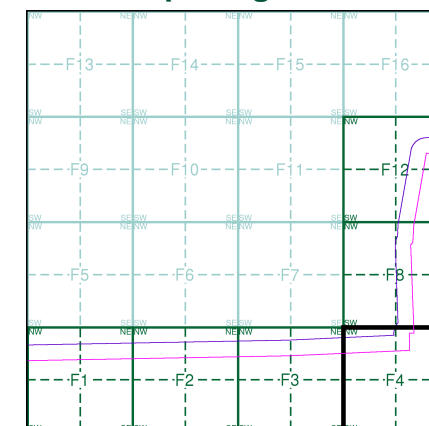
Source map scale - 1:2,500

The historical maps shown were reproduced from maps predominantly held at the scale adopted for England, Wales and Scotland in the 1840's. In 1854 the 1:2,500 scale was adopted for mapping urban areas and by 1896 it covered the whole of what were considered to be the cultivated parts of Great Britain. The published date given below is often some years later than the surveyed date. Before 1938, all OS maps were based on the Cassini Projection, with independent surveys of a single county or group of counties, giving rise to significant inaccuracies in outlying areas.

Map Name(s) and Date(s)



Historical Map - Segment F4



Order Details

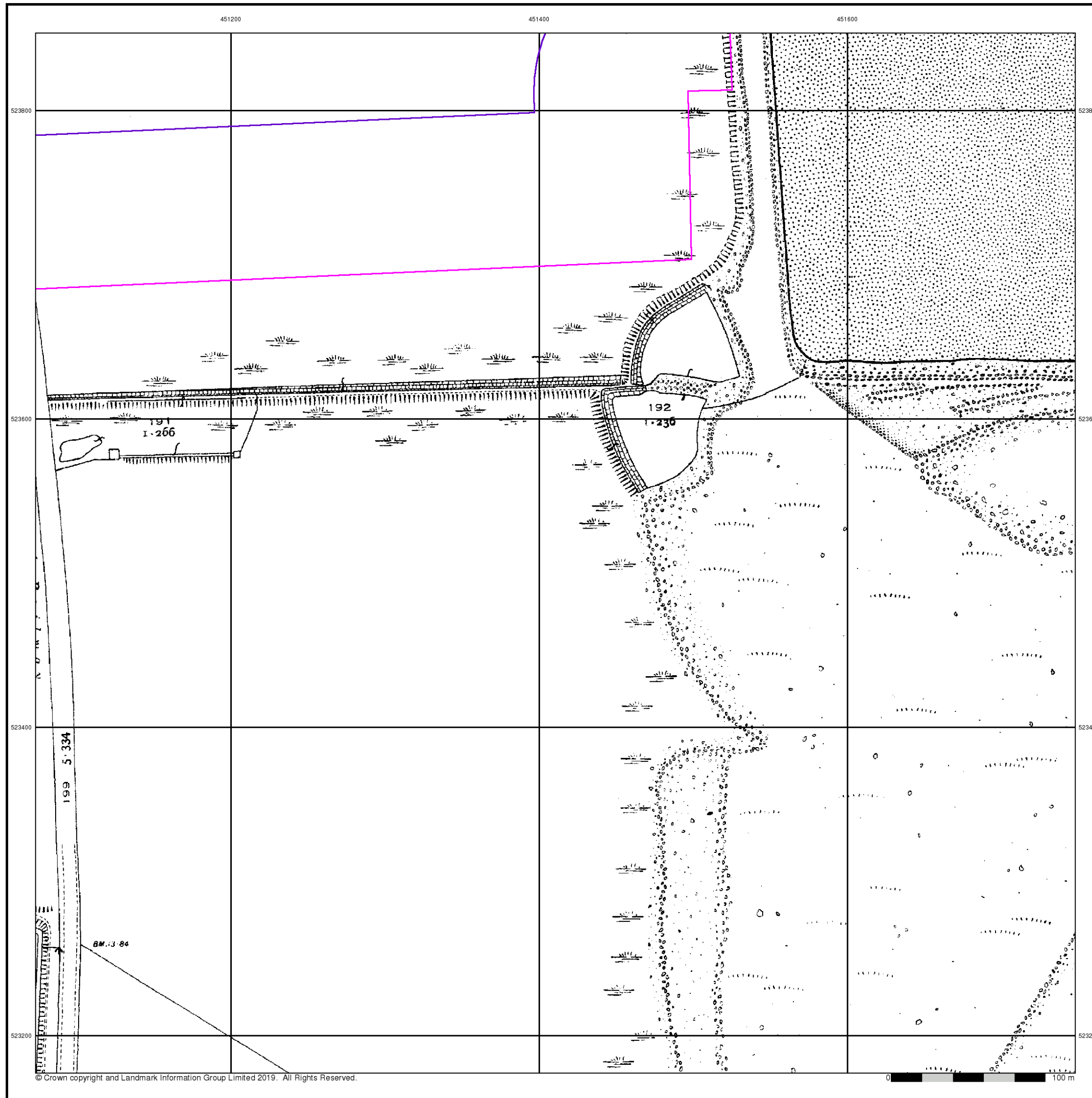
Order Number: 218629364_1_1
Customer Ref: 60559231/Teesside Clean Gas
National Grid Reference: 450660, 523760
Slice: F
Site Area (Ha): 1304.99
Search Buffer (m): 100

Site Details

Teesside Clean Gas Project 1 of 2



Tel: 0844 844 9952
Fax: 0844 844 9951
Web: www.envirocheck.co.uk






Ordnance Survey Plan

Published 1969

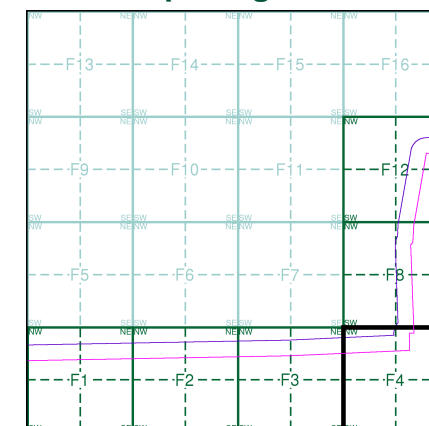
Source map scale - 1:2,500

The historical maps shown were reproduced from maps predominantly held at the scale adopted for England, Wales and Scotland in the 1840's. In 1854 the 1:2,500 scale was adopted for mapping urban areas and by 1896 it covered the whole of what were considered to be the cultivated parts of Great Britain. The published date given below is often some years later than the surveyed date. Before 1938, all OS maps were based on the Cassini Projection, with independent surveys of a single county or group of counties, giving rise to significant inaccuracies in outlying areas.

Map Name(s) and Date(s)



Historical Map - Segment F4



Order Details

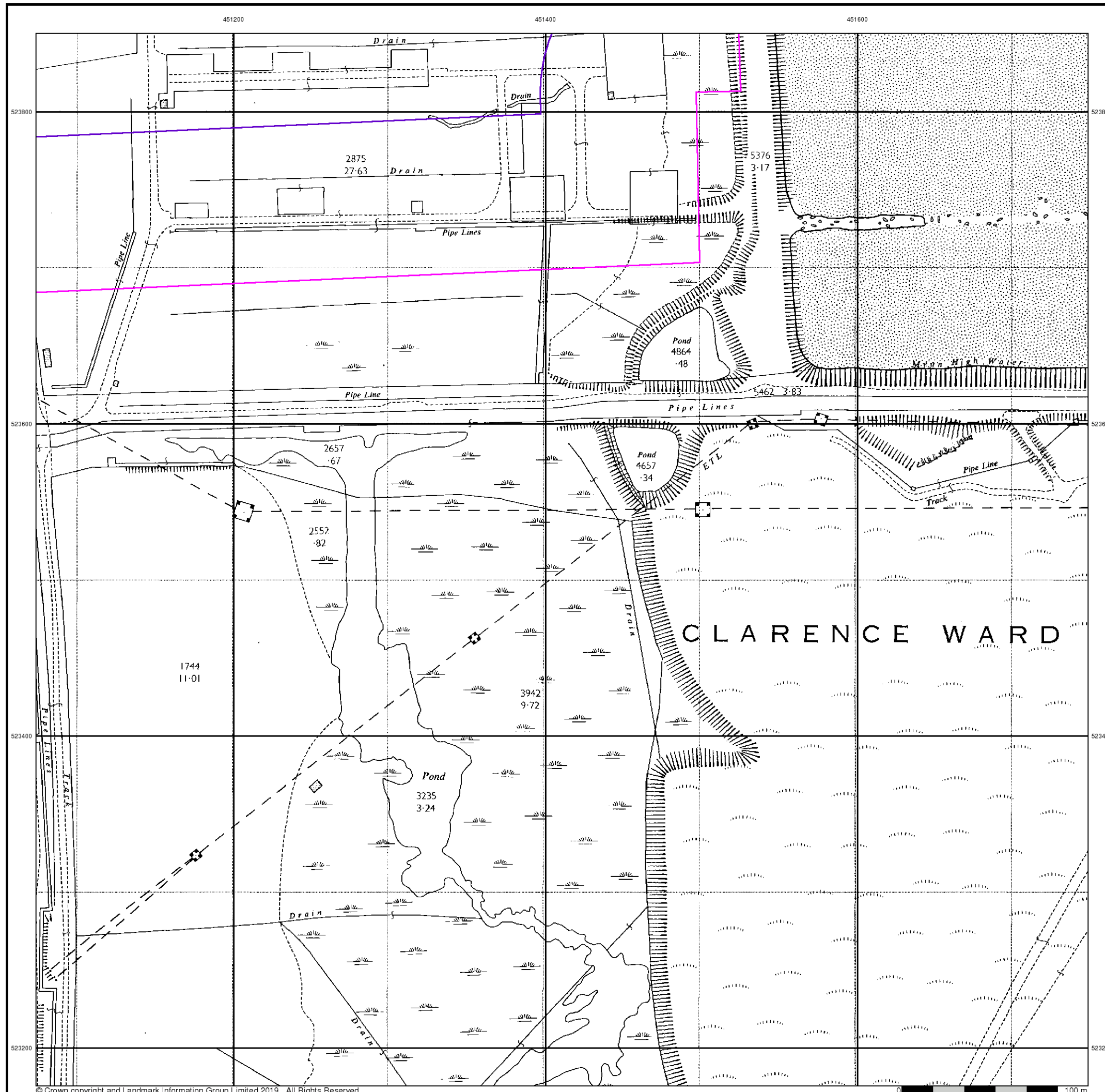
Order Number: 218629364_1_1
Customer Ref: 60559231/Teesside Clean Gas
National Grid Reference: 450660, 523760
Slice: F
Site Area (Ha): 1304.99
Search Buffer (m): 100

Site Details

Teesside Clean Gas Project 1 of 2



Tel: 0844 844 9952
Fax: 0844 844 9951
Web: www.envirocheck.co.uk





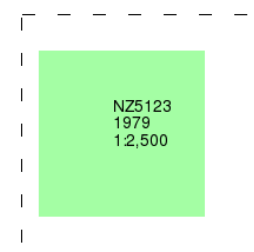
Ordnance Survey Plan

Published 1979

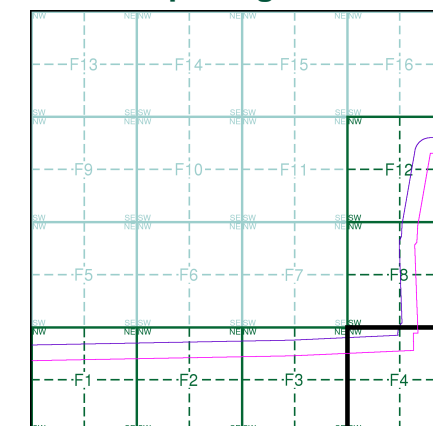
Source map scale - 1:2,500

The historical maps shown were reproduced from maps predominantly held at the scale adopted for England, Wales and Scotland in the 1840's. In 1854 the 1:2,500 scale was adopted for mapping urban areas and by 1896 it covered the whole of what were considered to be the cultivated parts of Great Britain. The published date given below is often some years later than the surveyed date. Before 1938, all OS maps were based on the Cassini Projection, with independent surveys of a single county or group of counties, giving rise to significant inaccuracies in outlying areas.

Map Name(s) and Date(s)



Historical Map - Segment F4



Order Details

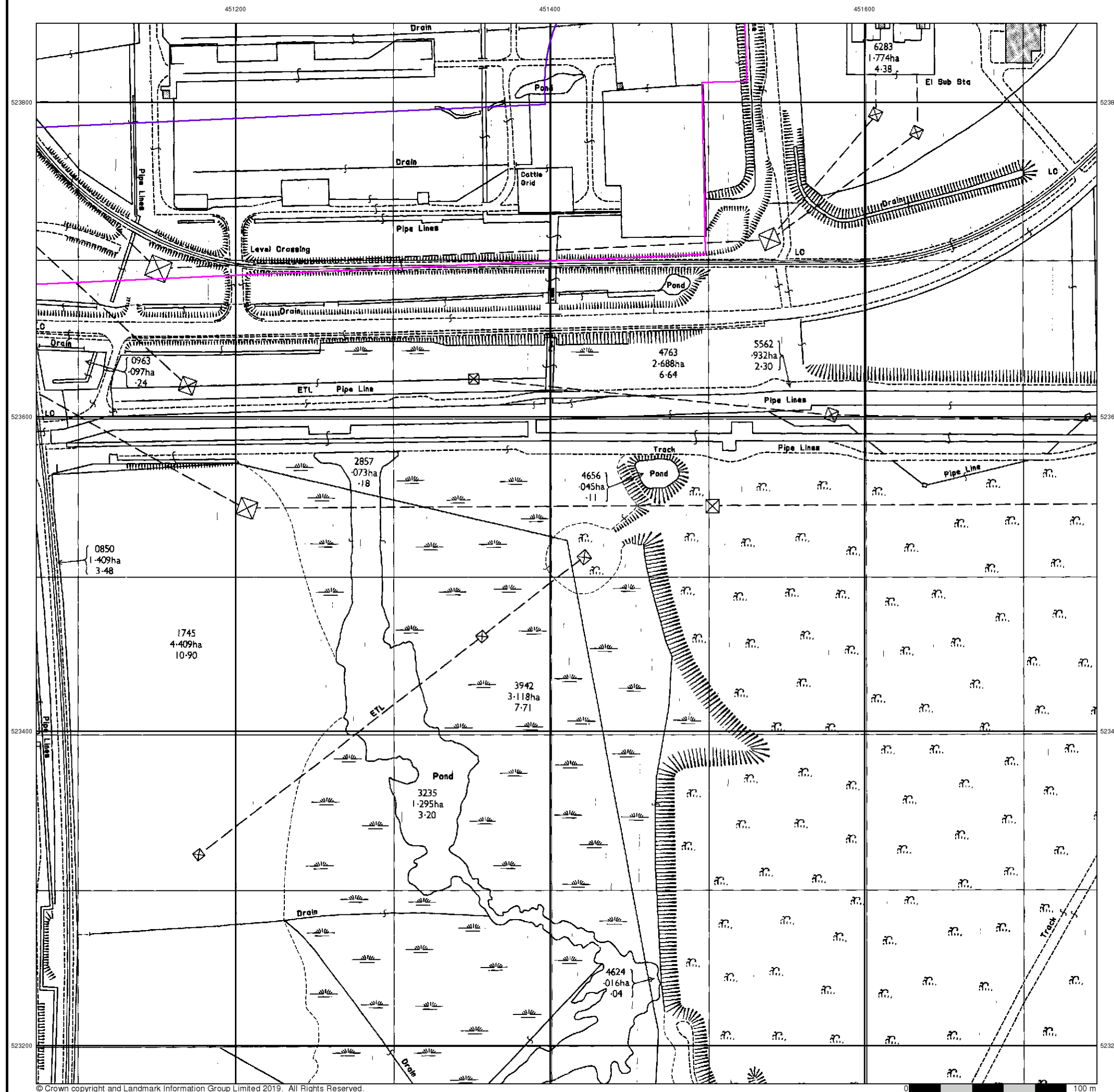
Order Number: 218629364_1_1
Customer Ref: 60559231/Teesside Clean Gas
National Grid Reference: 450660, 523760
Slice: F
Site Area (Ha): 1304.99
Search Buffer (m): 100

Site Details

Teesside Clean Gas Project 1 of 2



Tel: 0844 844 9952
Fax: 0844 844 9951
Web: www.envirocheck.co.uk





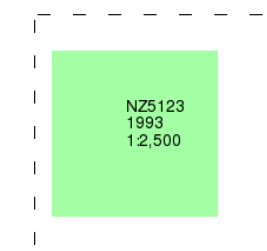
Large-Scale National Grid Data

Published 1993

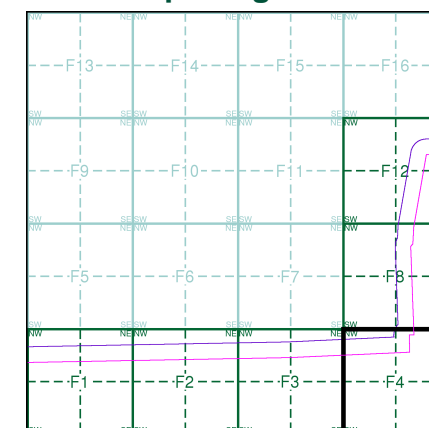
Source map scale - 1:2,500

'Large Scale National Grid Data' superseded SIM cards (Ordnance Survey's 'Survey of Information on Microfilm') in 1992, and continued to be produced until 1999. These maps were the fore-runners of digital mapping and so provide detailed information on houses and roads, but tend to show less topographic features such as vegetation. These maps were produced at both 1:2,500 and 1:1,250 scales.

Map Name(s) and Date(s)



Historical Map - Segment F4



Order Details

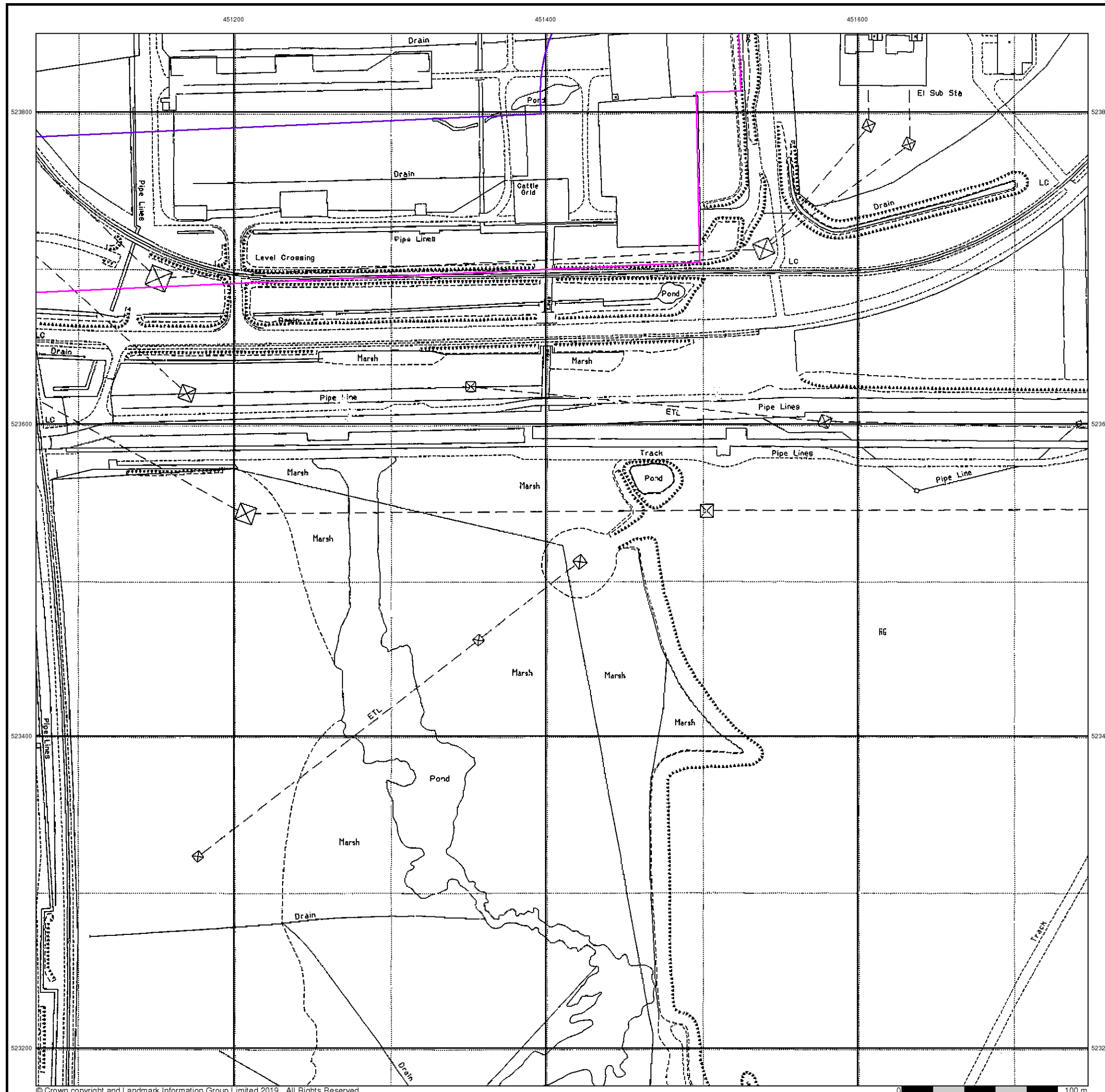
Order Number: 218629364_1_1
Customer Ref: 60559231/Teesside Clean Gas
National Grid Reference: 450660, 523760
Slice: F
Site Area (Ha): 1304.99
Search Buffer (m): 100

Site Details

Teesside Clean Gas Project 1 of 2



Tel: 0844 844 9952
Fax: 0844 844 9951
Web: www.envirocheck.co.uk



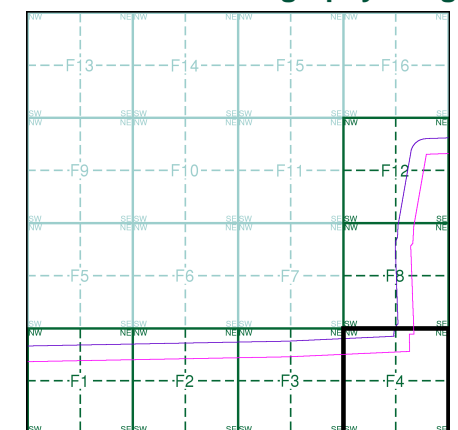


Historical Aerial Photography

Published 2000

This aerial photography was produced by Getmapping, these vertical aerial photographs provide a seamless, full colour survey of the whole of Great Britain

Historical Aerial Photography - Segment F4



Order Details

Order Number: 218629364_1_1
Customer Ref: 60559231/Teesside Clean Gas
National Grid Reference: 450660, 523760
Slice: F
Site Area (Ha): 1304.99
Search Buffer (m): 100

Site Details

Teesside Clean Gas Project 1 of 2

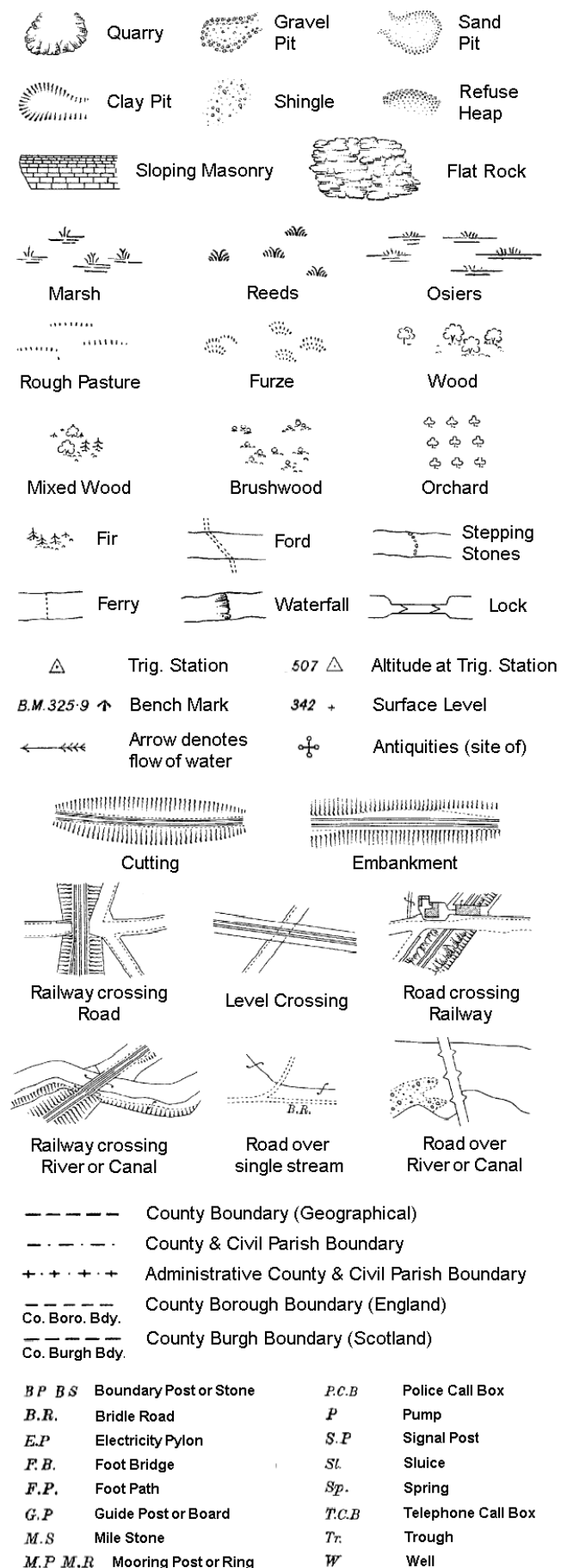
Landmark
INFORMATION GROUP

Tel: 0844 844 9952
Fax: 0844 844 9951
Web: www.envirocheck.co.uk

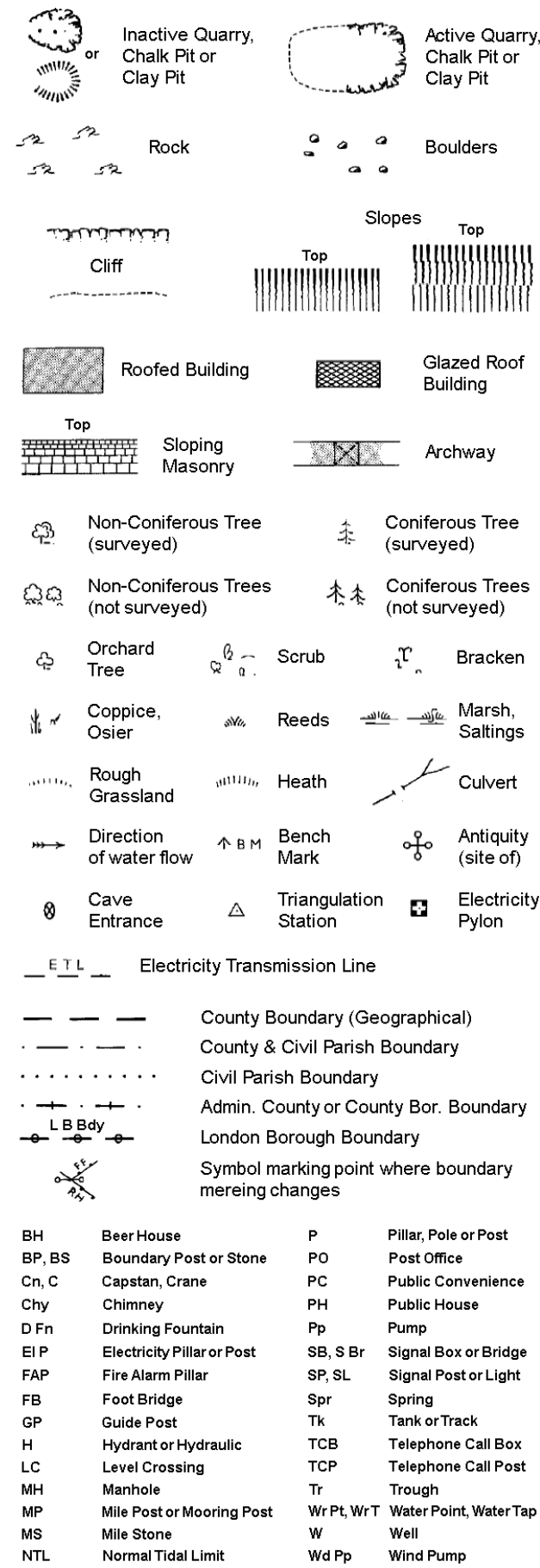


Historical Mapping Legends

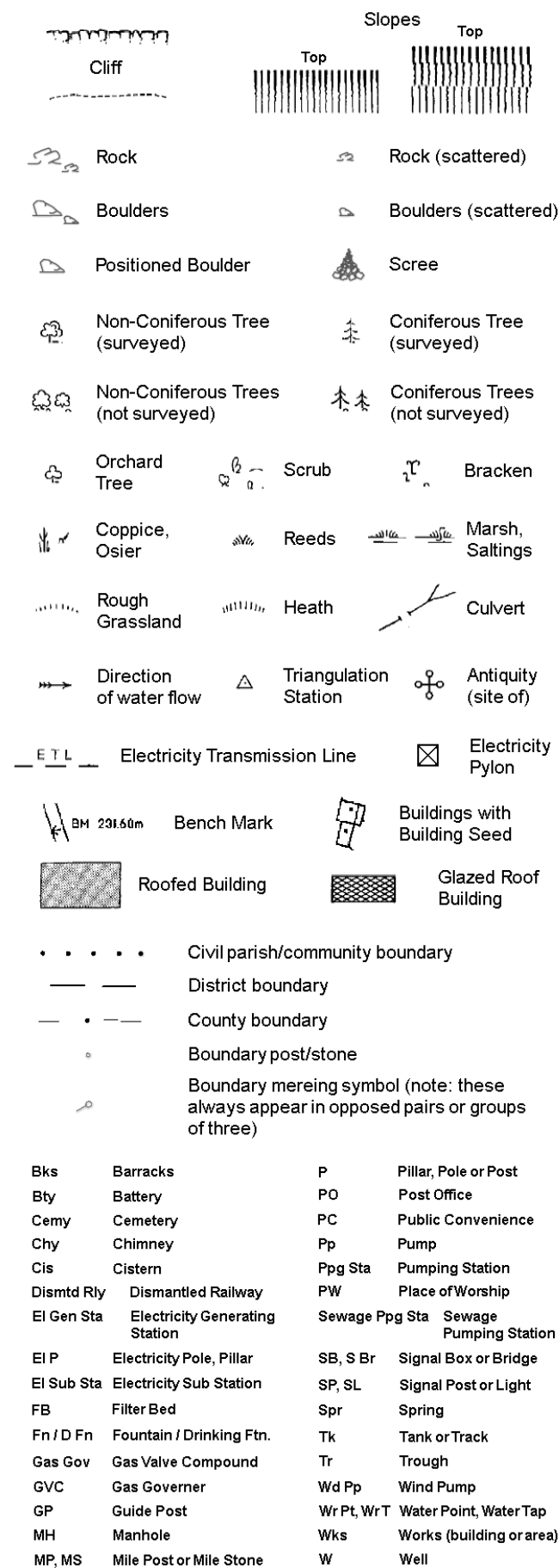
Ordnance Survey County Series and Ordnance Survey Plan 1:2,500



Ordnance Survey Plan, Additional SIMs and Supply of Unpublished Survey Information 1:2,500 and 1:1,250



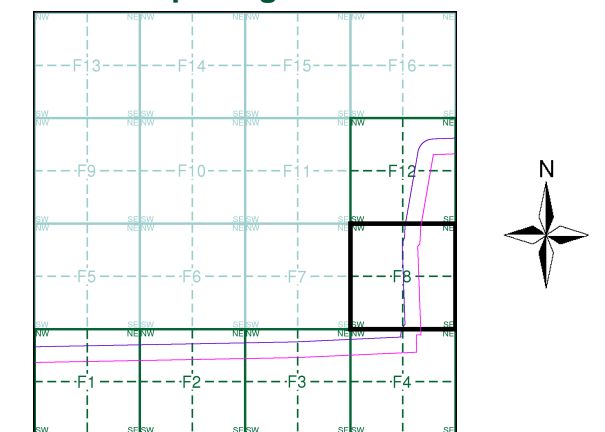
Large-Scale National Grid Data 1:2,500 and 1:1,250



Historical Mapping & Photography included:

Mapping Type	Scale	Date	Pg
Durham	1:2,500	1857	2
Durham	1:2,500	1895	3
Durham	1:2,500	1897 - 1898	4
Durham	1:2,500	1916	5
Durham	1:2,500	1940	6
Ordnance Survey Plan	1:2,500	1969	7
Ordnance Survey Plan	1:2,500	1979 - 1985	8
Large-Scale National Grid Data	1:2,500	1993	9
Large-Scale National Grid Data	1:2,500	1994	10
Historical Aerial Photography	1:2,500	2000	11

Historical Map - Segment F8



Order Details

Order Number: 218629364_1_1
Customer Ref: 60559231/Teesside Clean Gas
National Grid Reference: 450660, 523760
Slice: F
Site Area (Ha): 1304.99
Search Buffer (m): 100

Site Details

Teesside Clean Gas Project 1 of 2



Tel: 0844 844 9952
Fax: 0844 844 9951
Web: www.envirocheck.co.uk



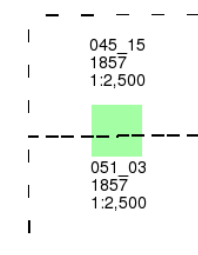
Durham

Published 1857

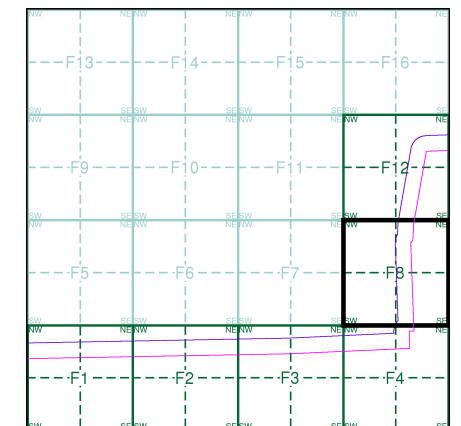
Source map scale - 1:2,500

The historical maps shown were reproduced from maps predominantly held at the scale adopted for England, Wales and Scotland in the 1840's. In 1854 the 1:2,500 scale was adopted for mapping urban areas and by 1896 it covered the whole of what were considered to be the cultivated parts of Great Britain. The published date given below is often some years later than the surveyed date. Before 1938, all OS maps were based on the Cassini Projection, with independent surveys of a single county or group of counties, giving rise to significant inaccuracies in outlying areas.

Map Name(s) and Date(s)



Historical Map - Segment F8



Order Details

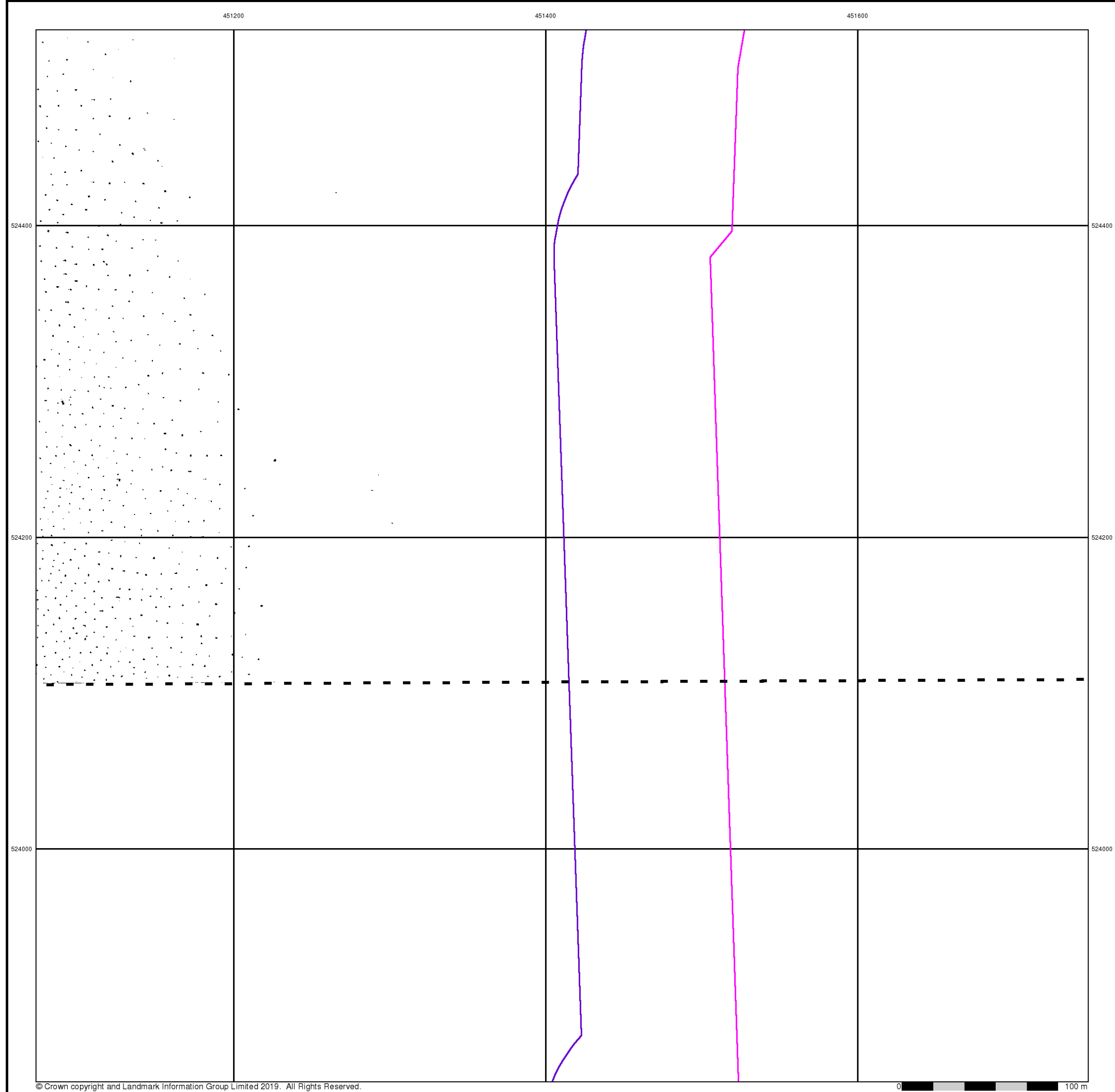
Order Number: 218629364_1_1
Customer Ref: 60559231/Teesside Clean Gas
National Grid Reference: 450660, 523760
Slice: F
Site Area (Ha): 1304.99
Search Buffer (m): 100

Site Details

Teesside Clean Gas Project 1 of 2



Tel: 0844 844 9952
Fax: 0844 844 9951
Web: www.envirocheck.co.uk



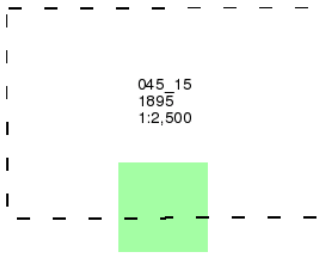
Durham

Published 1895

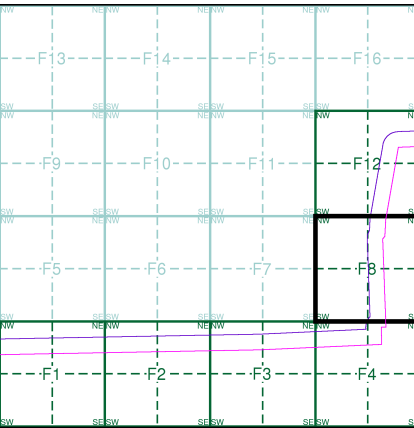
Source map scale - 1:2,500

The historical maps shown were reproduced from maps predominantly held at the scale adopted for England, Wales and Scotland in the 1840's. In 1854 the 1:2,500 scale was adopted for mapping urban areas and by 1896 it covered the whole of what were considered to be the cultivated parts of Great Britain. The published date given below is often some years later than the surveyed date. Before 1938, all OS maps were based on the Cassini Projection, with independent surveys of a single county or group of counties, giving rise to significant inaccuracies in outlying areas.

Map Name(s) and Date(s)



Historical Map - Segment F8



Order Details

Order Number: 218629364_1_1
Customer Ref: 60559231/Teesside Clean Gas
National Grid Reference: 450660, 523760
Slice: F
Site Area (Ha): 1304.99
Search Buffer (m): 100

Site Details

Teesside Clean Gas Project 1 of 2



Tel: 0844 844 9952
Fax: 0844 844 9951
Web: www.envirocheck.co.uk



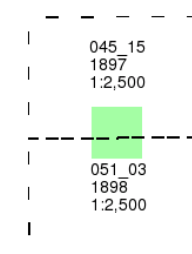
Durham

Published 1897 - 1898

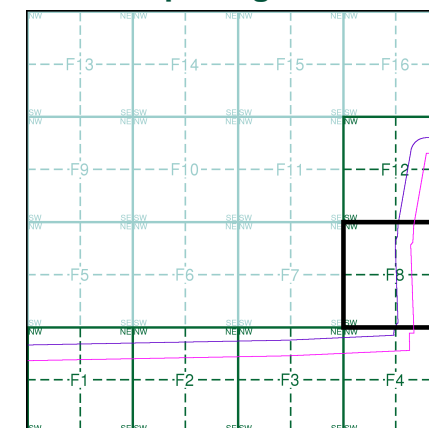
Source map scale - 1:2,500

The historical maps shown were reproduced from maps predominantly held at the scale adopted for England, Wales and Scotland in the 1840's. In 1854 the 1:2,500 scale was adopted for mapping urban areas and by 1896 it covered the whole of what were considered to be the cultivated parts of Great Britain. The published date given below is often some years later than the surveyed date. Before 1938, all OS maps were based on the Cassini Projection, with independent surveys of a single county or group of counties, giving rise to significant inaccuracies in outlying areas.

Map Name(s) and Date(s)



Historical Map - Segment F8



Order Details

Order Number: 218629364_1_1
Customer Ref: 60559231/Teesside Clean Gas
National Grid Reference: 450660, 523760
Slice: F
Site Area (Ha): 1304.99
Search Buffer (m): 100

Site Details

Teesside Clean Gas Project 1 of 2

Landmark
INFORMATION GROUP

Tel: 0844 844 9952
Fax: 0844 844 9951
Web: www.envirocheck.co.uk



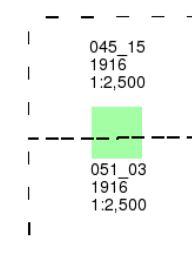
Durham

Published 1916

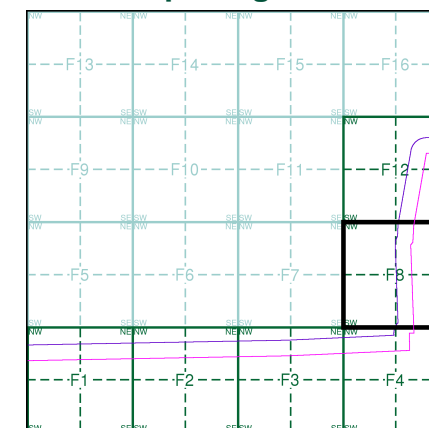
Source map scale - 1:2,500

The historical maps shown were reproduced from maps predominantly held at the scale adopted for England, Wales and Scotland in the 1840's. In 1854 the 1:2,500 scale was adopted for mapping urban areas and by 1896 it covered the whole of what were considered to be the cultivated parts of Great Britain. The published date given below is often some years later than the surveyed date. Before 1938, all OS maps were based on the Cassini Projection, with independent surveys of a single county or group of counties, giving rise to significant inaccuracies in outlying areas.

Map Name(s) and Date(s)



Historical Map - Segment F8



Order Details

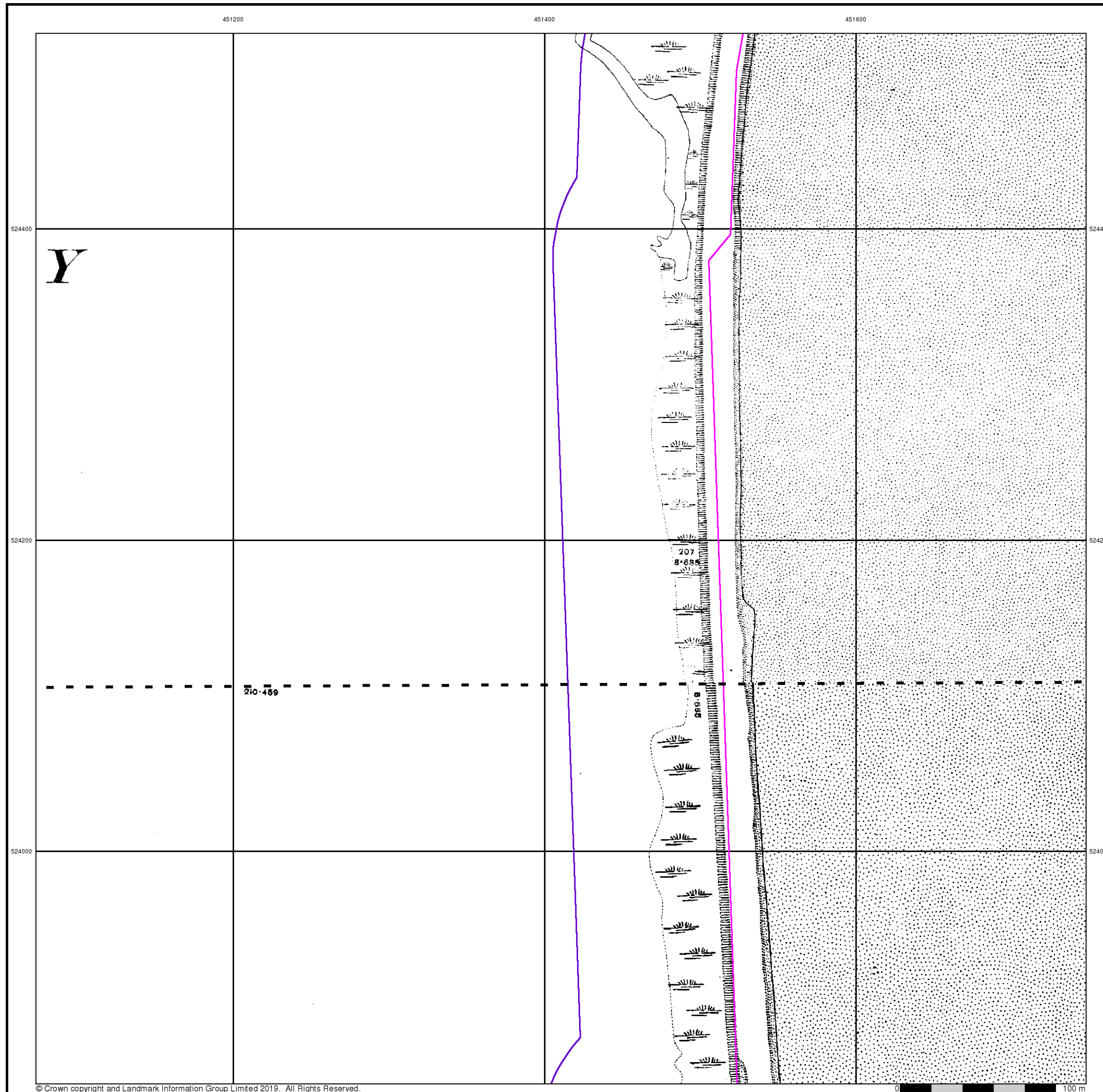
Order Number: 218629364_1_1
Customer Ref: 60559231/Teesside Clean Gas
National Grid Reference: 450660, 523760
Slice: F
Site Area (Ha): 1304.99
Search Buffer (m): 100

Site Details

Teesside Clean Gas Project 1 of 2



Tel: 0844 844 9952
Fax: 0844 844 9951
Web: www.envirocheck.co.uk





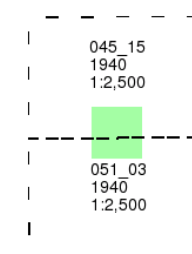
Durham

Published 1940

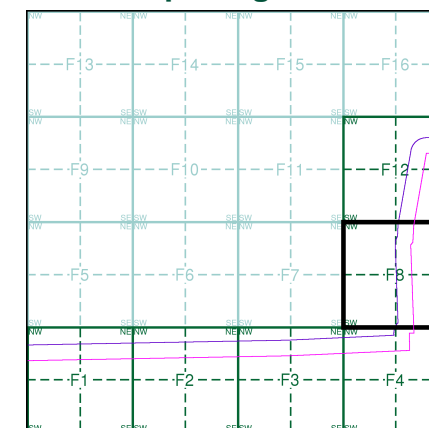
Source map scale - 1:2,500

The historical maps shown were reproduced from maps predominantly held at the scale adopted for England, Wales and Scotland in the 1840's. In 1854 the 1:2,500 scale was adopted for mapping urban areas and by 1896 it covered the whole of what were considered to be the cultivated parts of Great Britain. The published date given below is often some years later than the surveyed date. Before 1938, all OS maps were based on the Cassini Projection, with independent surveys of a single county or group of counties, giving rise to significant inaccuracies in outlying areas.

Map Name(s) and Date(s)



Historical Map - Segment F8



Order Details

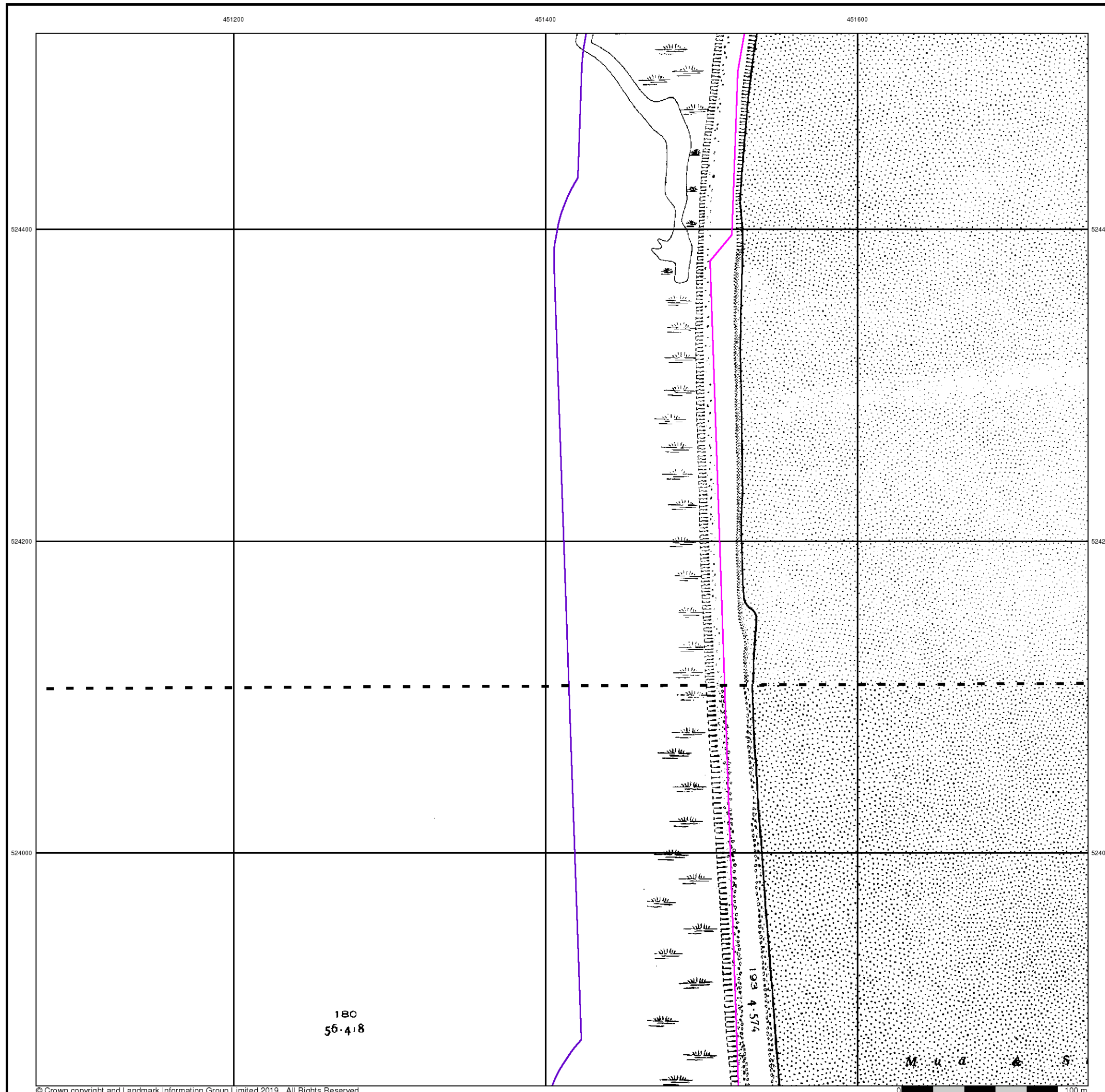
Order Number: 218629364_1_1
Customer Ref: 60559231/Teesside Clean Gas
National Grid Reference: 450660, 523760
Slice: F
Site Area (Ha): 1304.99
Search Buffer (m): 100

Site Details

Teesside Clean Gas Project 1 of 2



Tel: 0844 844 9952
Fax: 0844 844 9951
Web: www.envirocheck.co.uk





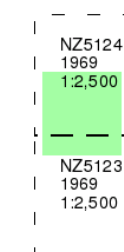
Ordnance Survey Plan

Published 1969

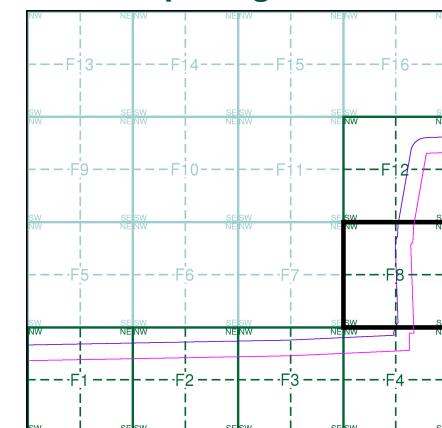
Source map scale - 1:2,500

The historical maps shown were reproduced from maps predominantly held at the scale adopted for England, Wales and Scotland in the 1840's. In 1854 the 1:2,500 scale was adopted for mapping urban areas and by 1896 it covered the whole of what were considered to be the cultivated parts of Great Britain. The published date given below is often some years later than the surveyed date. Before 1938, all OS maps were based on the Cassini Projection, with independent surveys of a single county or group of counties, giving rise to significant inaccuracies in outlying areas.

Map Name(s) and Date(s)



Historical Map - Segment F8



Order Details

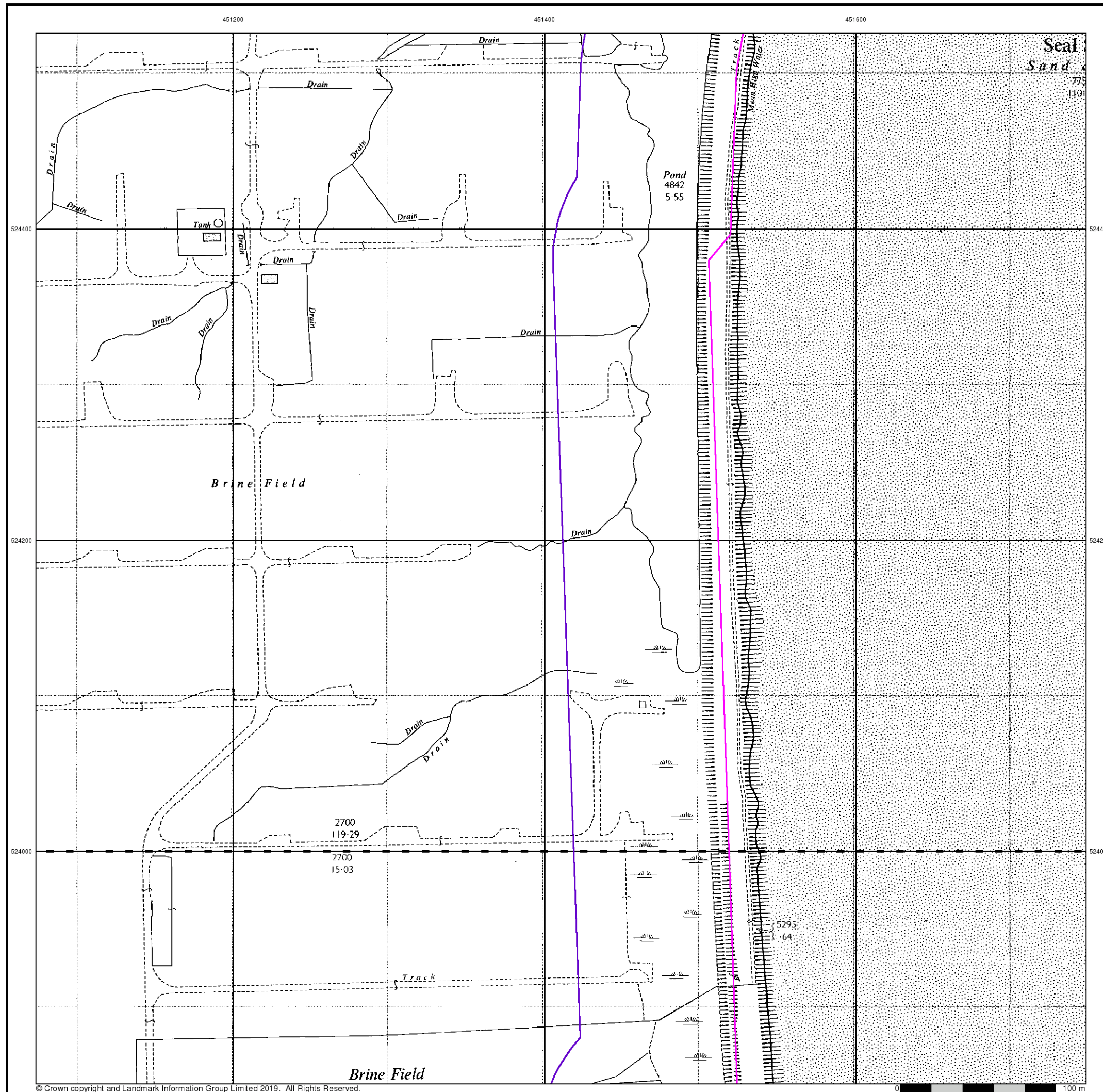
Order Number: 218629364_1_1
Customer Ref: 60559231/Teesside Clean Gas
National Grid Reference: 450660, 523760
Slice: F
Site Area (Ha): 1304.99
Search Buffer (m): 100

Site Details

Teesside Clean Gas Project 1 of 2



Tel: 0844 844 9952
Fax: 0844 844 9951
Web: www.envirocheck.co.uk





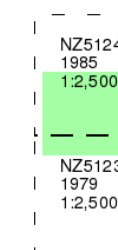
Ordnance Survey Plan

Published 1979 - 1985

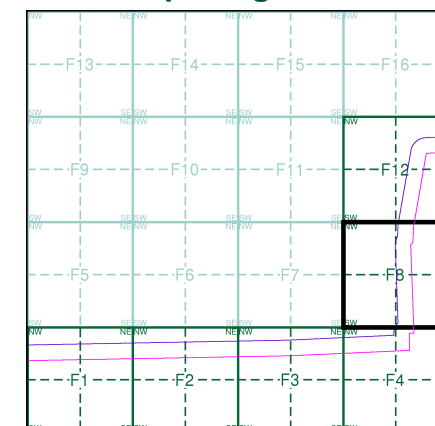
Source map scale - 1:2,500

The historical maps shown were reproduced from maps predominantly held at the scale adopted for England, Wales and Scotland in the 1840's. In 1854 the 1:2,500 scale was adopted for mapping urban areas and by 1896 it covered the whole of what were considered to be the cultivated parts of Great Britain. The published date given below is often some years later than the surveyed date. Before 1938, all OS maps were based on the Cassini Projection, with independent surveys of a single county or group of counties, giving rise to significant inaccuracies in outlying areas.

Map Name(s) and Date(s)



Historical Map - Segment F8



Order Details

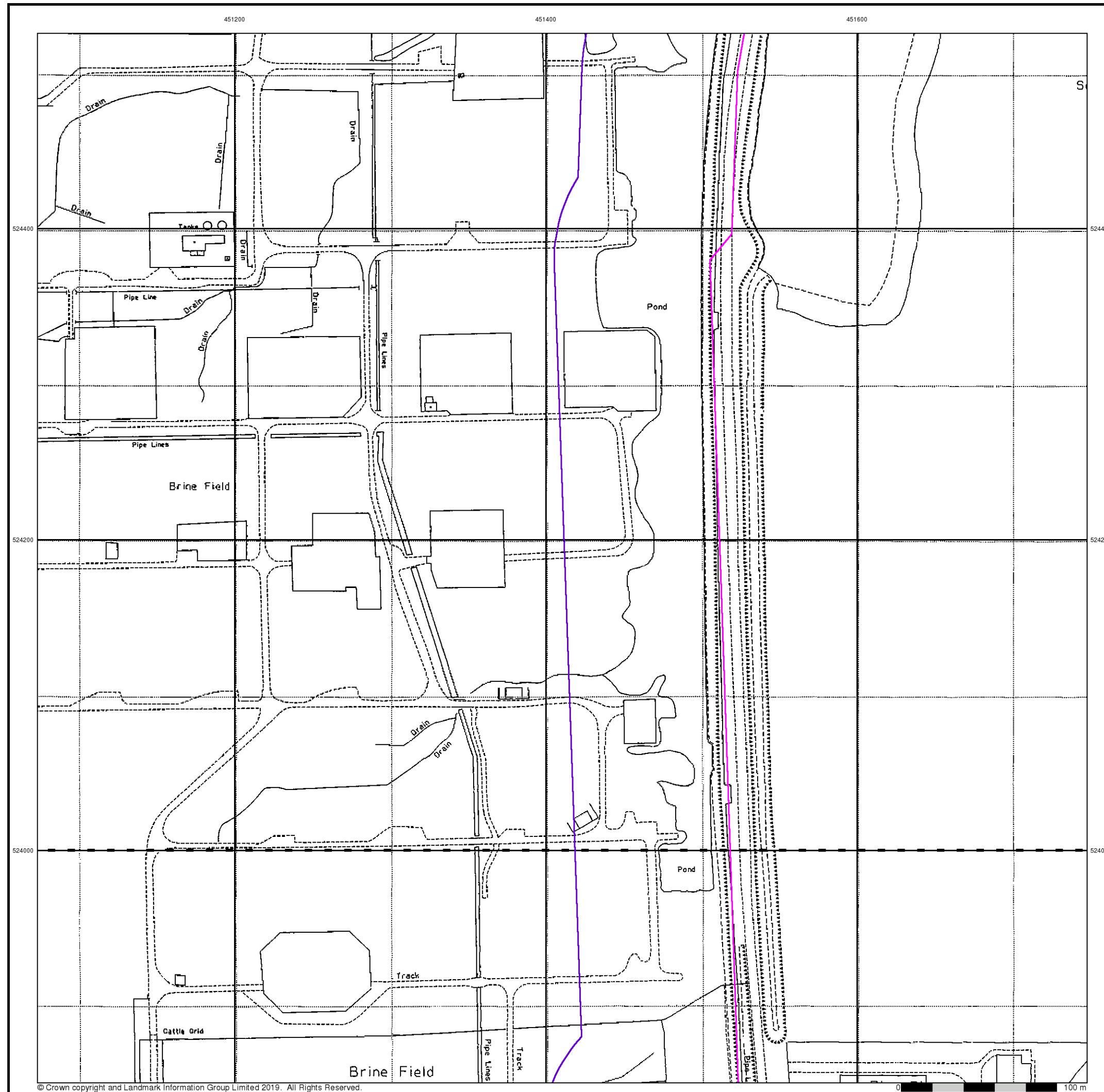
Order Number: 218629364_1_1
Customer Ref: 60559231/Teesside Clean Gas
National Grid Reference: 450660, 523760
Slice: F
Site Area (Ha): 1304.99
Search Buffer (m): 100

Site Details

Teesside Clean Gas Project 1 of 2



Tel: 0844 844 9952
Fax: 0844 844 9951
Web: www.envirocheck.co.uk



© Crown copyright and Landmark Information Group Limited 2019. All Rights Reserved.



Large-Scale National Grid Data

Published 1993

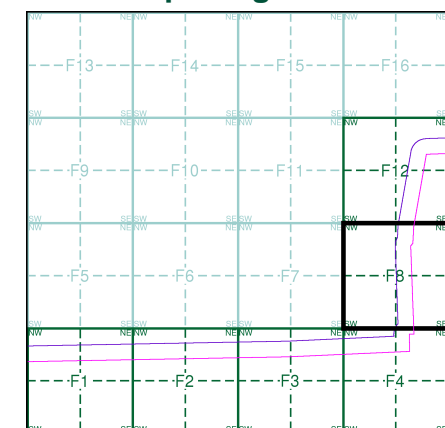
Source map scale - 1:2,500

'Large Scale National Grid Data' superseded SIM cards (Ordnance Survey's 'Survey of Information on Microfilm') in 1992, and continued to be produced until 1999. These maps were the fore-runners of digital mapping and so provide detailed information on houses and roads, but tend to show less topographic features such as vegetation. These maps were produced at both 1:2,500 and 1:1,250 scales.

Map Name(s) and Date(s)

NZ5124	1993	1:2,500
NZ5123	1993	1:2,500

Historical Map - Segment F8



Order Details

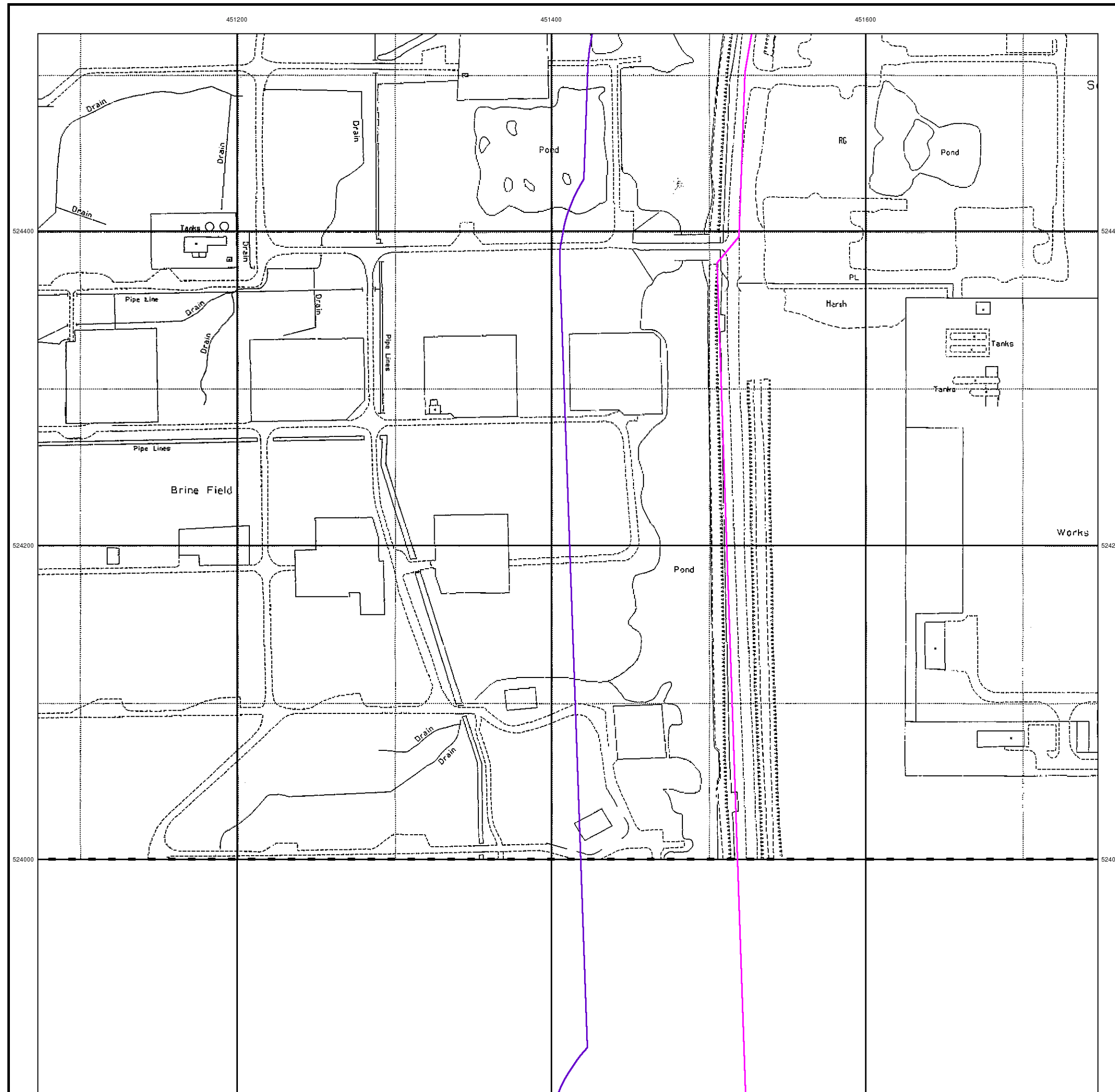
Order Number: 218629364_1_1
Customer Ref: 60559231/Teesside Clean Gas
National Grid Reference: 450660, 523760
Slice: F
Site Area (Ha): 1304.99
Search Buffer (m): 100

Site Details

Teesside Clean Gas Project 1 of 2



Tel: 0844 844 9952
Fax: 0844 844 9951
Web: www.envirocheck.co.uk



© Crown copyright and Landmark Information Group Limited 2019. All Rights Reserved.



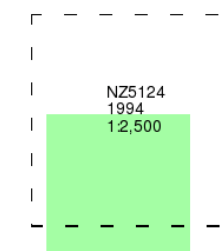
Large-Scale National Grid Data

Published 1994

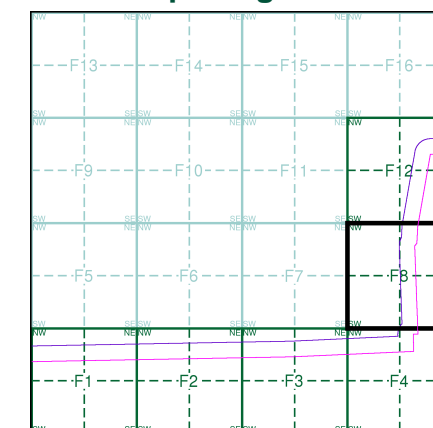
Source map scale - 1:2,500

'Large Scale National Grid Data' superseded SIM cards (Ordnance Survey's 'Survey of Information on Microfilm') in 1992, and continued to be produced until 1999. These maps were the fore-runners of digital mapping and so provide detailed information on houses and roads, but tend to show less topographic features such as vegetation. These maps were produced at both 1:2,500 and 1:1,250 scales.

Map Name(s) and Date(s)



Historical Map - Segment F8



Order Details

Order Number: 218629364_1_1
Customer Ref: 60559231/Teesside Clean Gas
National Grid Reference: 450660, 523760
Slice: F
Site Area (Ha): 1304.99
Search Buffer (m): 100

Site Details

Teesside Clean Gas Project 1 of 2



Tel: 0844 844 9952
Fax: 0844 844 9951
Web: www.envirocheck.co.uk

451200

451400

451600

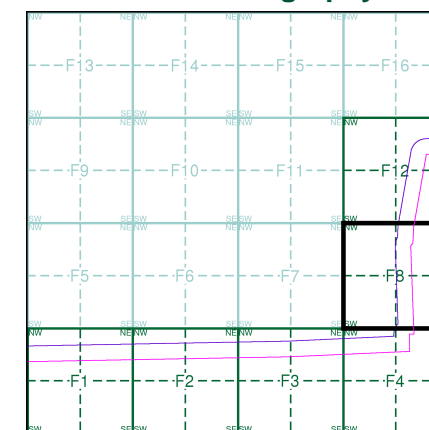


Historical Aerial Photography

Published 2000

This aerial photography was produced by Getmapping, these vertical aerial photographs provide a seamless, full colour survey of the whole of Great Britain

Historical Aerial Photography - Segment F8



Order Details

Order Number: 218629364_1_1
 Customer Ref: 60559231/Teesside Clean Gas
 National Grid Reference: 450660, 523760
 Slice: F
 Site Area (Ha): 1304.99
 Search Buffer (m): 100

Site Details

Teesside Clean Gas Project 1 of 2

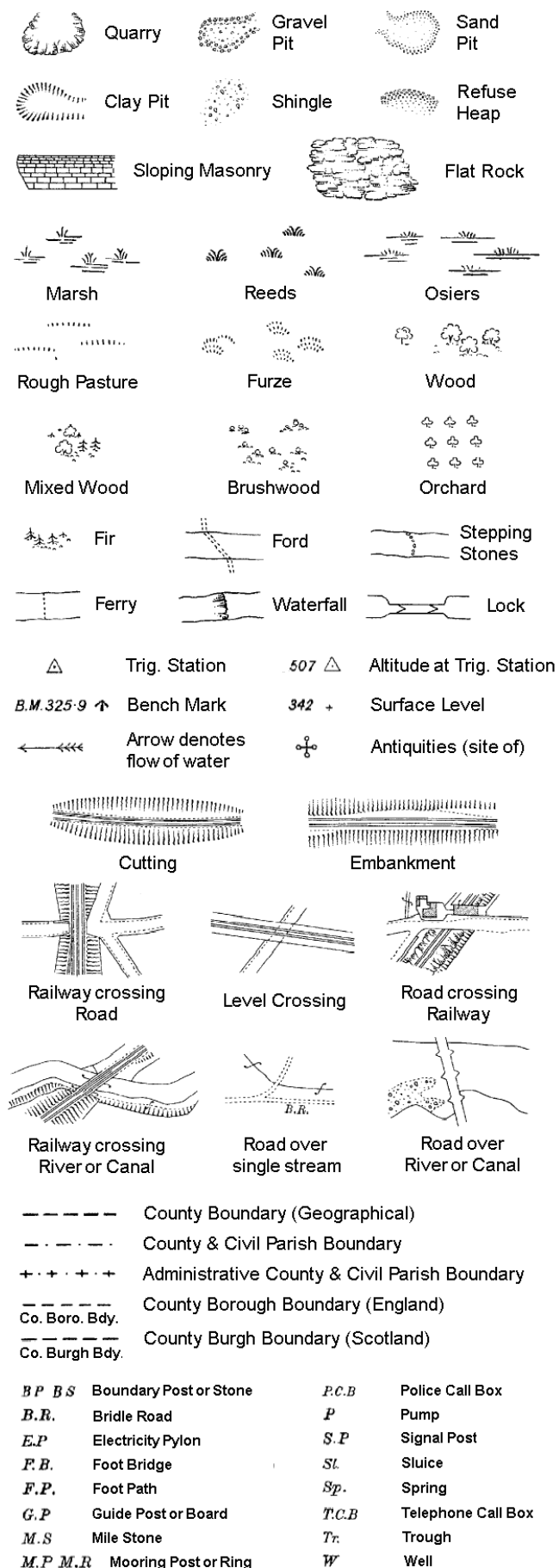
Landmark
 INFORMATION GROUP

Tel: 0844 844 9952
 Fax: 0844 844 9951
 Web: www.envirocheck.co.uk

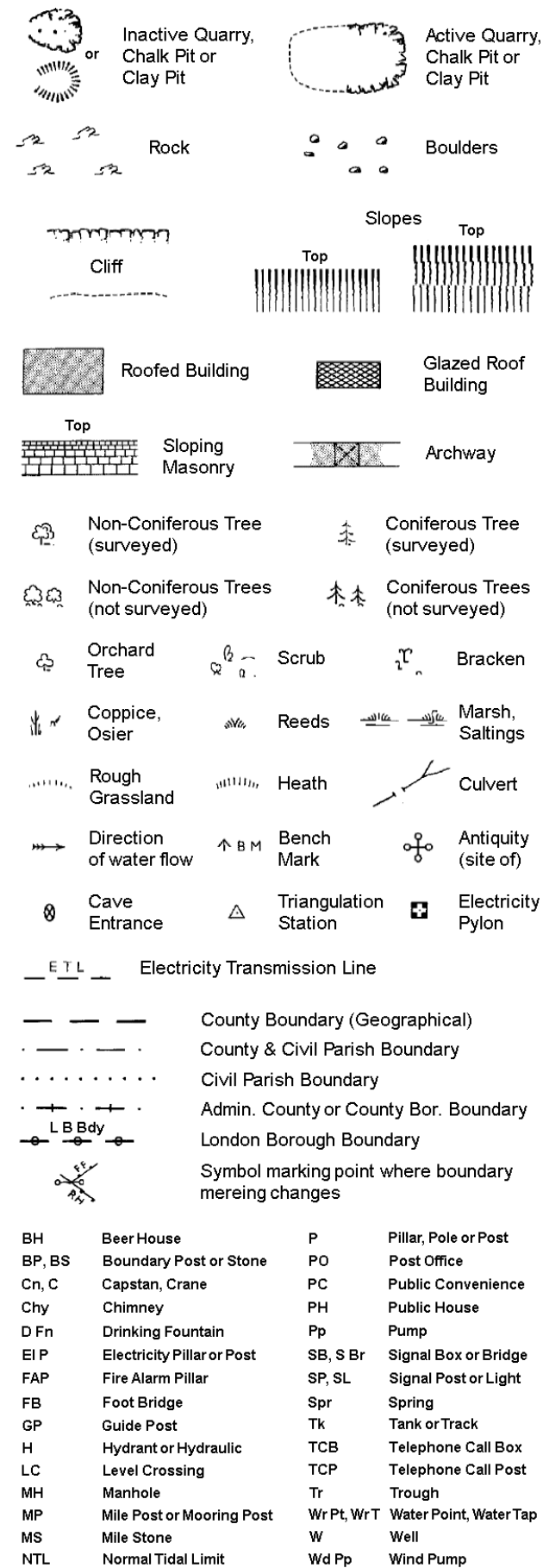


Historical Mapping Legends

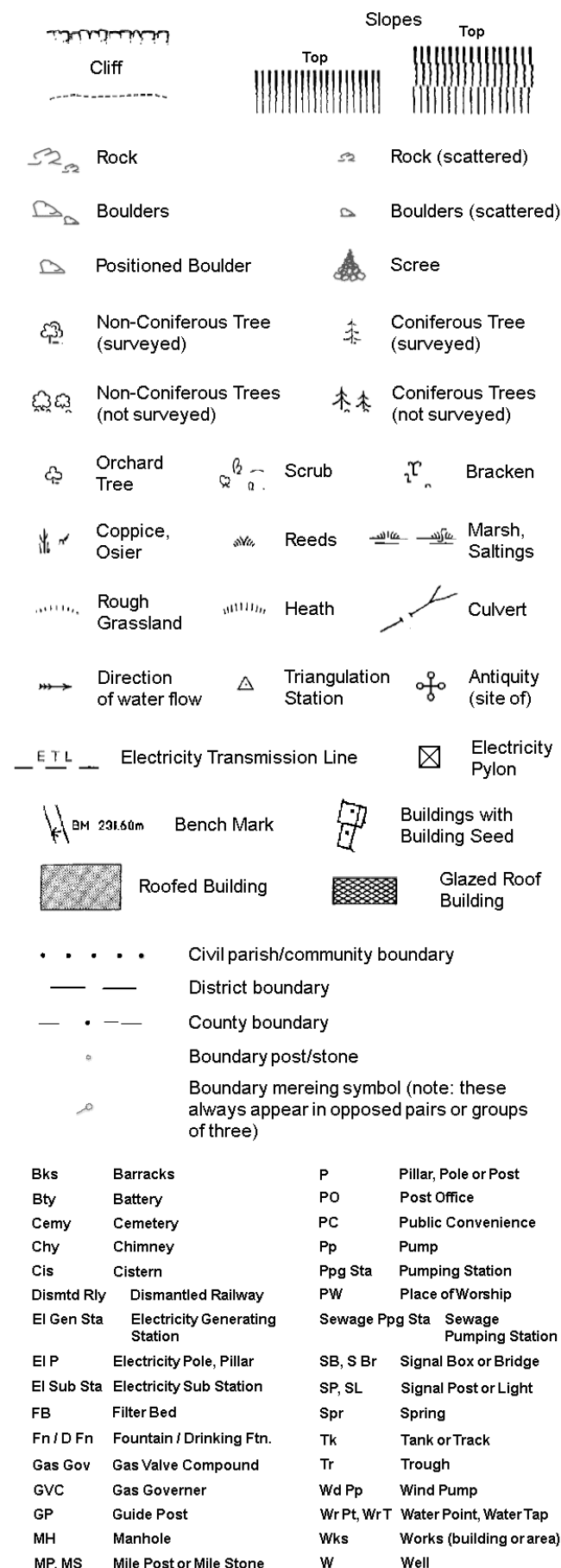
Ordnance Survey County Series and Ordnance Survey Plan 1:2,500



Ordnance Survey Plan, Additional SIMs and Supply of Unpublished Survey Information



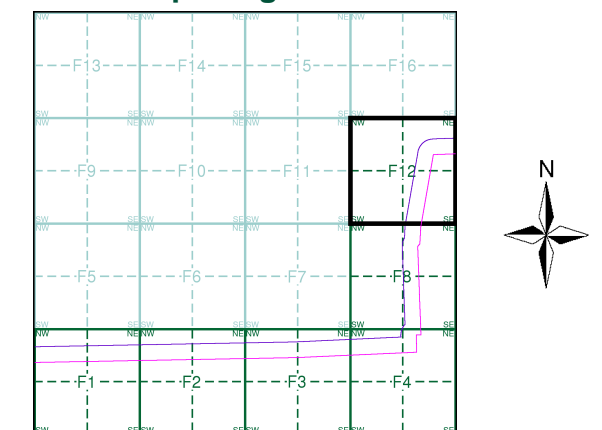
Large-Scale National Grid Data 1:2,500 and 1:1,250



Historical Mapping & Photography included:

Mapping Type	Scale	Date	Pg
Durham	1:2,500	1857	2
Durham	1:2,500	1895	3
Durham	1:2,500	1897	4
Durham	1:2,500	1916	5
Durham	1:2,500	1940	6
Ordnance Survey Plan	1:2,500	1968 - 1969	7
Ordnance Survey Plan	1:2,500	1985	8
Additional SIMs	1:2,500	1985	9
Large-Scale National Grid Data	1:2,500	1993	10
Large-Scale National Grid Data	1:2,500	1994	11
Historical Aerial Photography	1:2,500	2000	12

Historical Map - Segment F12

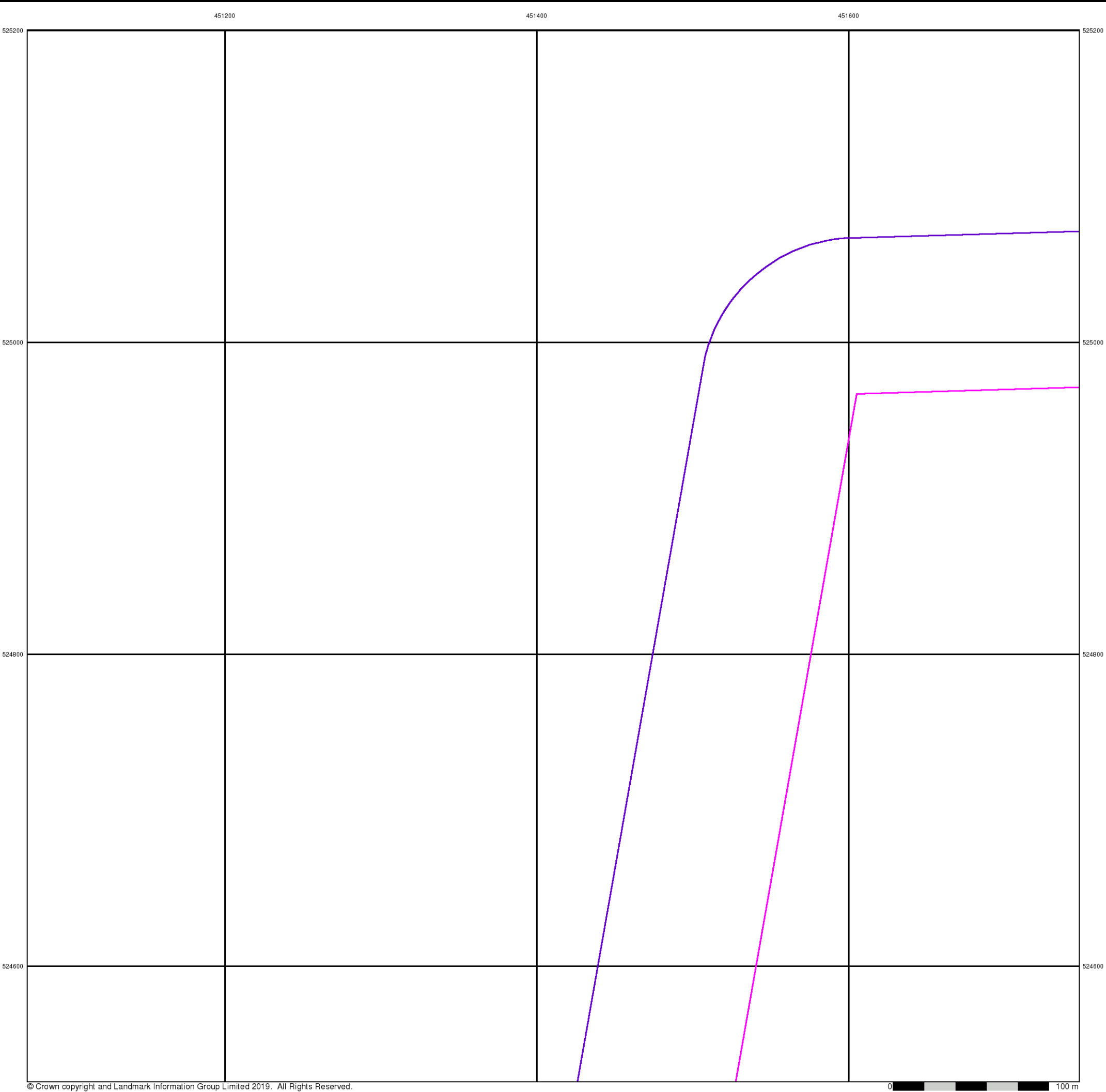


Order Details

Order Number: 218629364_1_1
Customer Ref: 60559231/Teesside Clean Gas
National Grid Reference: 450660, 523760
Slice: F
Site Area (Ha): 1304.99
Search Buffer (m): 100

Site Details

Teesside Clean Gas Project 1 of 2



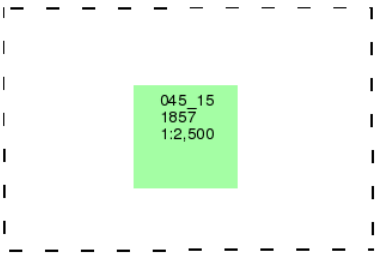
Durham

Published 1857

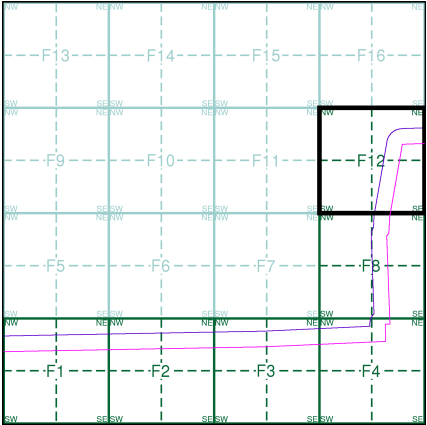
Source map scale - 1:2,500

The historical maps shown were reproduced from maps predominantly held at the scale adopted for England, Wales and Scotland in the 1840's. In 1854 the 1:2,500 scale was adopted for mapping urban areas and by 1896 it covered the whole of what were considered to be the cultivated parts of Great Britain. The published date given below is often some years later than the surveyed date. Before 1938, all OS maps were based on the Cassini Projection, with independent surveys of a single county or group of counties, giving rise to significant inaccuracies in outlying areas.

Map Name(s) and Date(s)



Historical Map - Segment F12



Order Details

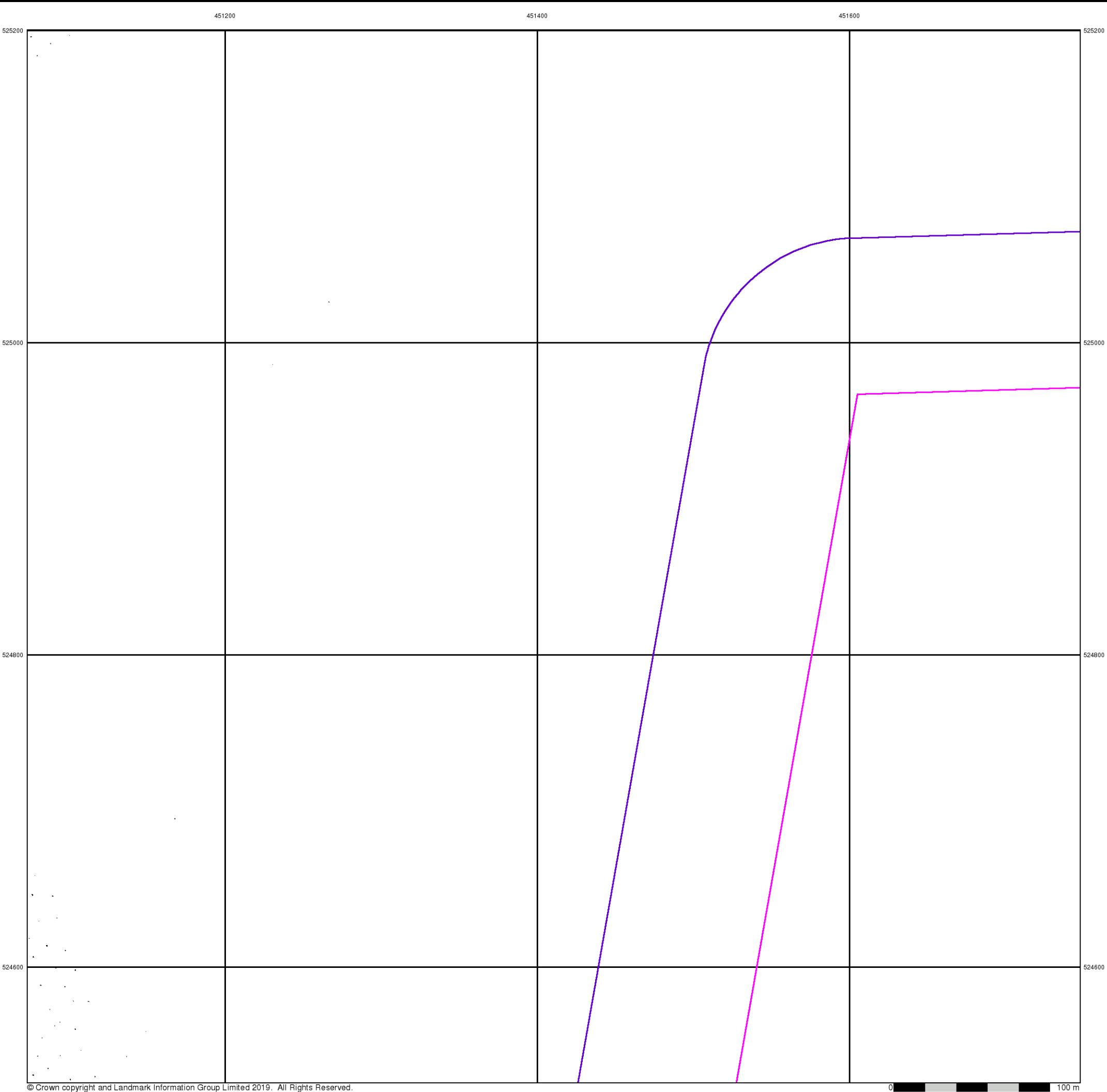
Order Number: 218629364_1_1
Customer Ref: 60559231/Teesside Clean Gas
National Grid Reference: 450660, 523760
Slice: F
Site Area (Ha): 1304.99
Search Buffer (m): 100

Site Details

Teesside Clean Gas Project 1 of 2



Tel: 0844 844 9952
Fax: 0844 844 9951
Web: www.envirocheck.co.uk



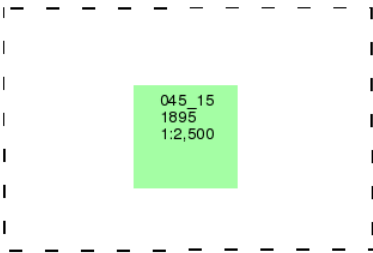
Durham

Published 1895

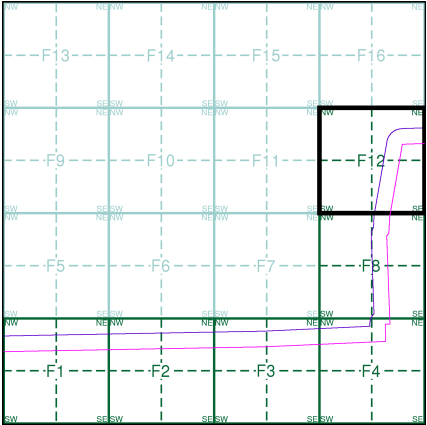
Source map scale - 1:2,500

The historical maps shown were reproduced from maps predominantly held at the scale adopted for England, Wales and Scotland in the 1840's. In 1854 the 1:2,500 scale was adopted for mapping urban areas and by 1896 it covered the whole of what were considered to be the cultivated parts of Great Britain. The published date given below is often some years later than the surveyed date. Before 1938, all OS maps were based on the Cassini Projection, with independent surveys of a single county or group of counties, giving rise to significant inaccuracies in outlying areas.

Map Name(s) and Date(s)



Historical Map - Segment F12



Order Details

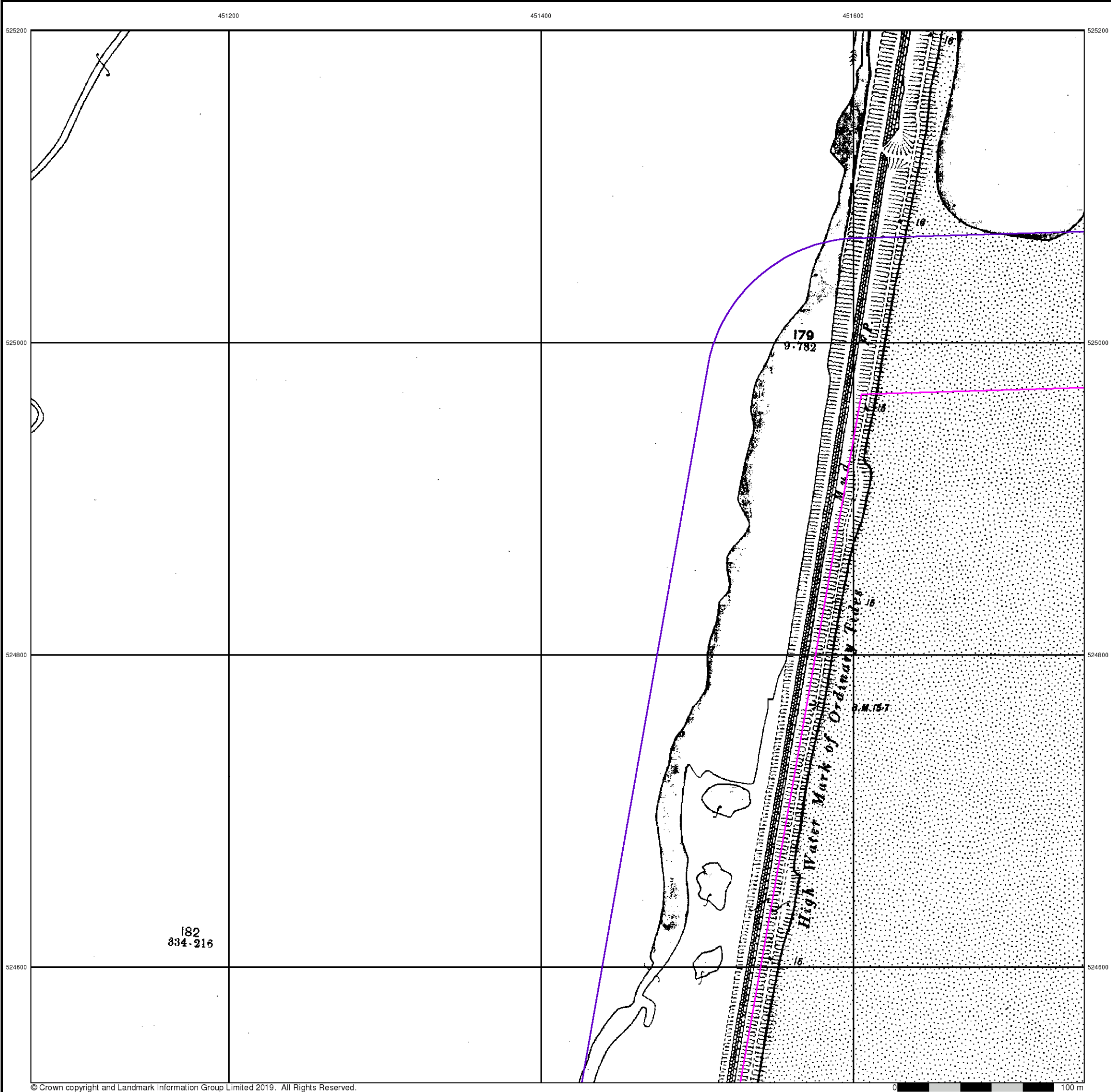
Order Number: 218629364_1_1
Customer Ref: 60559231/Teesside Clean Gas
National Grid Reference: 450660, 523760
Slice: F
Site Area (Ha): 1304.99
Search Buffer (m): 100

Site Details

Teesside Clean Gas Project 1 of 2



Tel: 0844 844 9952
Fax: 0844 844 9951
Web: www.envirocheck.co.uk



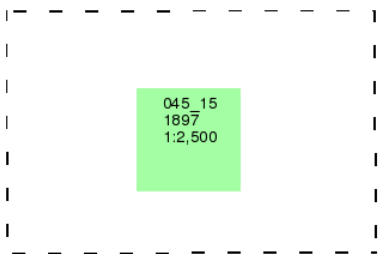
Durham

Published 1897

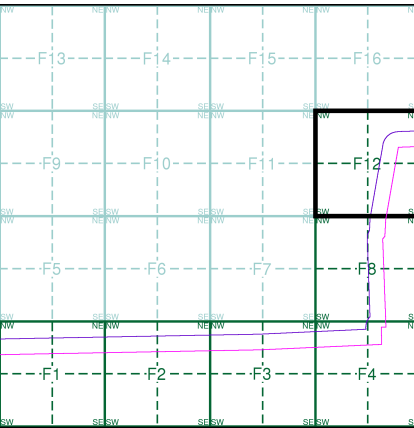
Source map scale - 1:2,500

The historical maps shown were reproduced from maps predominantly held at the scale adopted for England, Wales and Scotland in the 1840's. In 1854 the 1:2,500 scale was adopted for mapping urban areas and by 1896 it covered the whole of what were considered to be the cultivated parts of Great Britain. The published date given below is often some years later than the surveyed date. Before 1938, all OS maps were based on the Cassini Projection, with independent surveys of a single county or group of counties, giving rise to significant inaccuracies in outlying areas.

Map Name(s) and Date(s)



Historical Map - Segment F12



Order Details

Order Number: 218629364_1_1
Customer Ref: 60559231/Teesside Clean Gas
National Grid Reference: 450660, 523760
Slice: F
Site Area (Ha): 1304.99
Search Buffer (m): 100

Site Details

Teesside Clean Gas Project 1 of 2



Tel: 0844 844 9952
Fax: 0844 844 9951
Web: www.envirocheck.co.uk




Durham

Published 1916

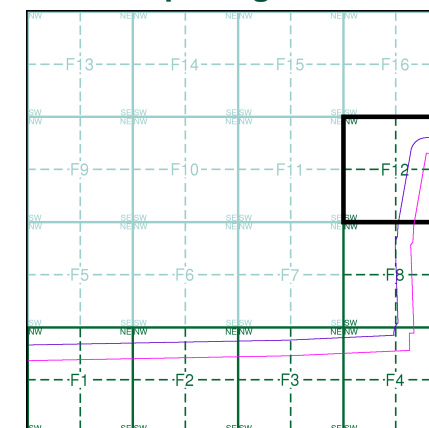
Source map scale - 1:2,500

The historical maps shown were reproduced from maps predominantly held at the scale adopted for England, Wales and Scotland in the 1840's. In 1854 the 1:2,500 scale was adopted for mapping urban areas and by 1896 it covered the whole of what were considered to be the cultivated parts of Great Britain. The published date given below is often some years later than the surveyed date. Before 1938, all OS maps were based on the Cassini Projection, with independent surveys of a single county or group of counties, giving rise to significant inaccuracies in outlying areas.

Map Name(s) and Date(s)



Historical Map - Segment F12



Order Details

Order Number: 218629364_1_1
Customer Ref: 60559231/Teesside Clean Gas
National Grid Reference: 450660, 523760
Slice: F
Site Area (Ha): 1304.99
Search Buffer (m): 100

Site Details

Teesside Clean Gas Project 1 of 2



Tel: 0844 844 9952
Fax: 0844 844 9951
Web: www.envirocheck.co.uk






Durham

Published 1940

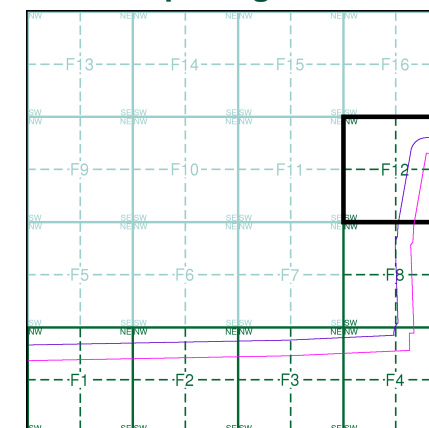
Source map scale - 1:2,500

The historical maps shown were reproduced from maps predominantly held at the scale adopted for England, Wales and Scotland in the 1840's. In 1854 the 1:2,500 scale was adopted for mapping urban areas and by 1896 it covered the whole of what were considered to be the cultivated parts of Great Britain. The published date given below is often some years later than the surveyed date. Before 1938, all OS maps were based on the Cassini Projection, with independent surveys of a single county or group of counties, giving rise to significant inaccuracies in outlying areas.

Map Name(s) and Date(s)



Historical Map - Segment F12



Order Details

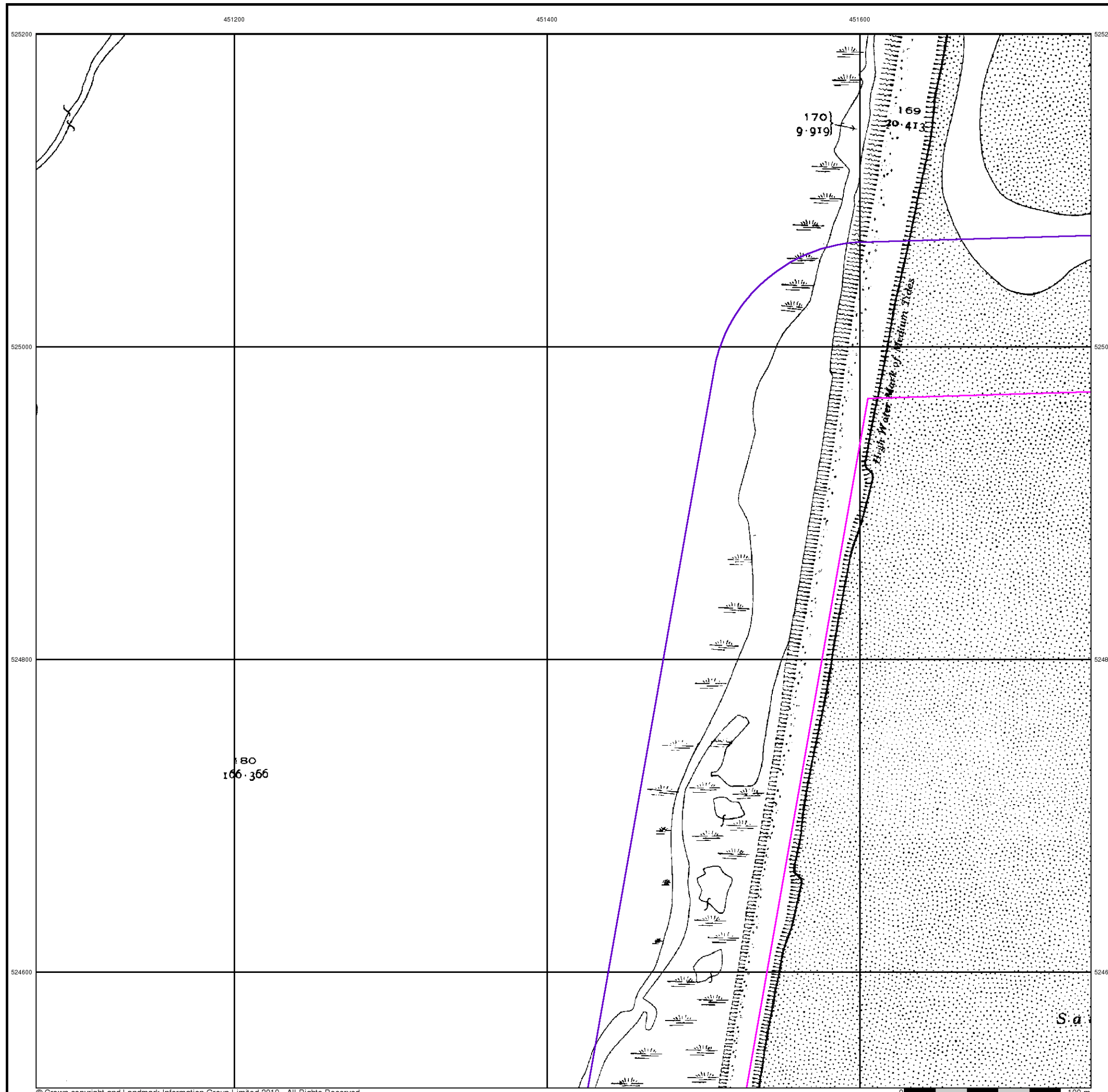
Order Number: 218629364_1_1
Customer Ref: 60559231/Teesside Clean Gas
National Grid Reference: 450660, 523760
Slice: F
Site Area (Ha): 1304.99
Search Buffer (m): 100

Site Details

Teesside Clean Gas Project 1 of 2



Tel: 0844 844 9952
Fax: 0844 844 9951
Web: www.envirocheck.co.uk





Ordnance Survey Plan

Published 1968 - 1969

Source map scale - 1:2,500

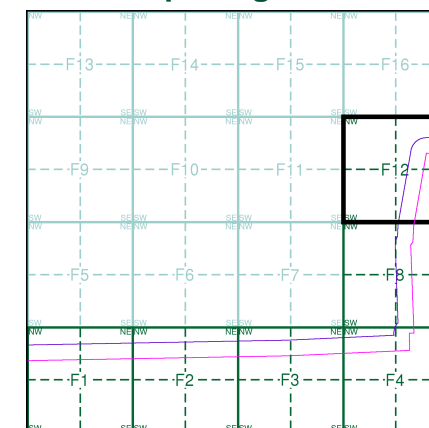
The historical maps shown were reproduced from maps predominantly held at the scale adopted for England, Wales and Scotland in the 1840's. In 1854 the 1:2,500 scale was adopted for mapping urban areas and by 1896 it covered the whole of what were considered to be the cultivated parts of Great Britain. The published date given below is often some years later than the surveyed date. Before 1938, all OS maps were based on the Cassini Projection, with independent surveys of a single county or group of counties, giving rise to significant inaccuracies in outlying areas.

Map Name(s) and Date(s)

NZ5125
1968
1:2,500

NZ5124
1969
1:2,500

Historical Map - Segment F12



Order Details

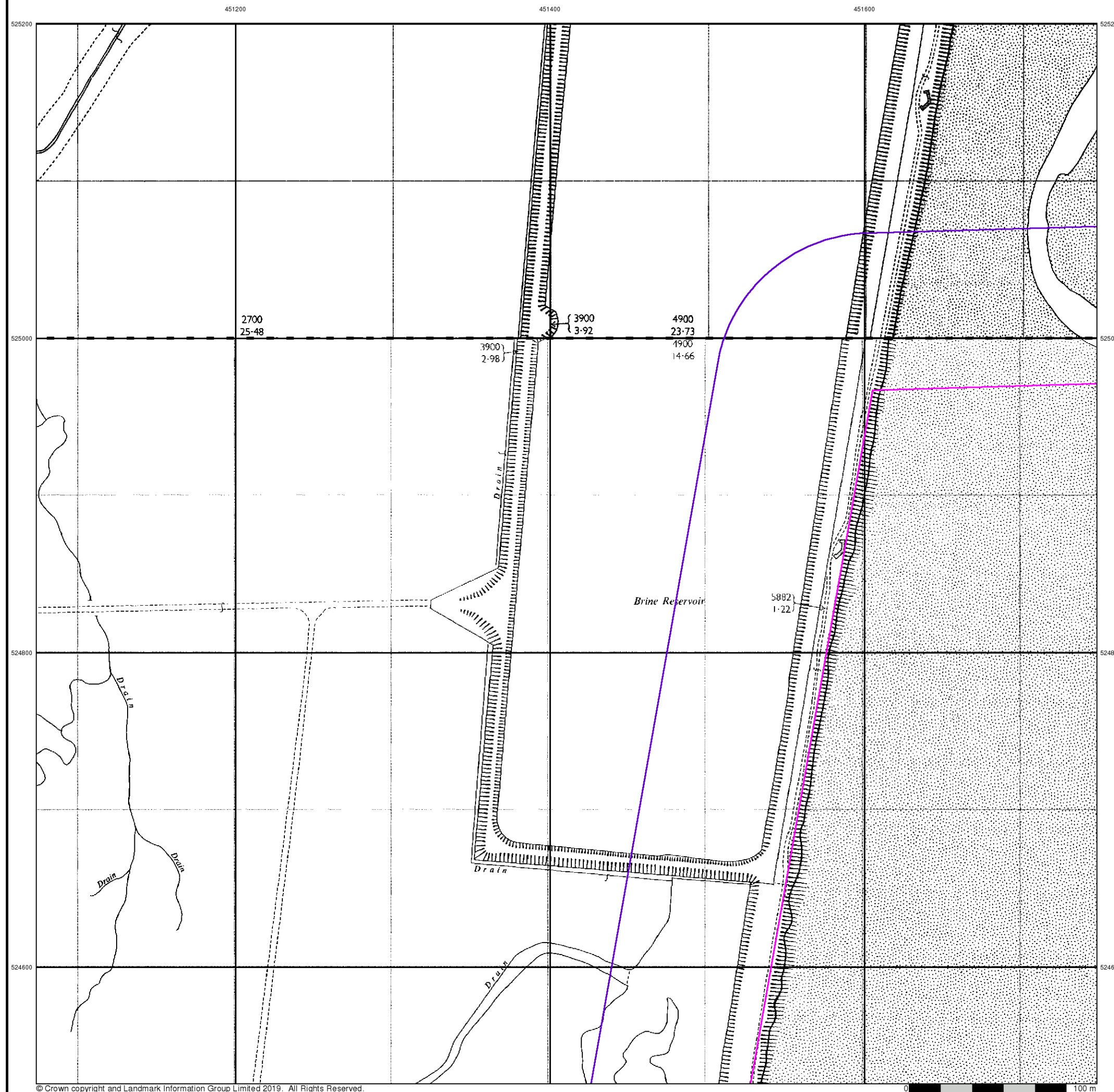
Order Number: 218629364_1_1
Customer Ref: 60559231/Teesside Clean Gas
National Grid Reference: 450660, 523760
Slice: F
Site Area (Ha): 1304.99
Search Buffer (m): 100

Site Details

Teesside Clean Gas Project 1 of 2

Landmark
INFORMATION GROUP

Tel: 0844 844 9952
Fax: 0844 844 9951
Web: www.envirocheck.co.uk





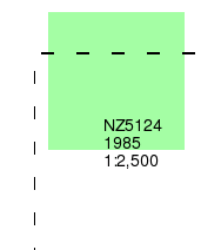
Ordnance Survey Plan

Published 1985

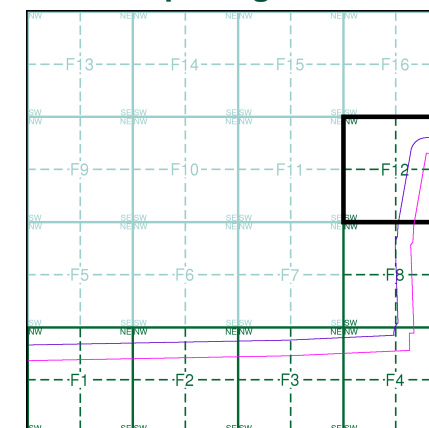
Source map scale - 1:2,500

The historical maps shown were reproduced from maps predominantly held at the scale adopted for England, Wales and Scotland in the 1840's. In 1854 the 1:2,500 scale was adopted for mapping urban areas and by 1896 it covered the whole of what were considered to be the cultivated parts of Great Britain. The published date given below is often some years later than the surveyed date. Before 1938, all OS maps were based on the Cassini Projection, with independent surveys of a single county or group of counties, giving rise to significant inaccuracies in outlying areas.

Map Name(s) and Date(s)



Historical Map - Segment F12



Order Details

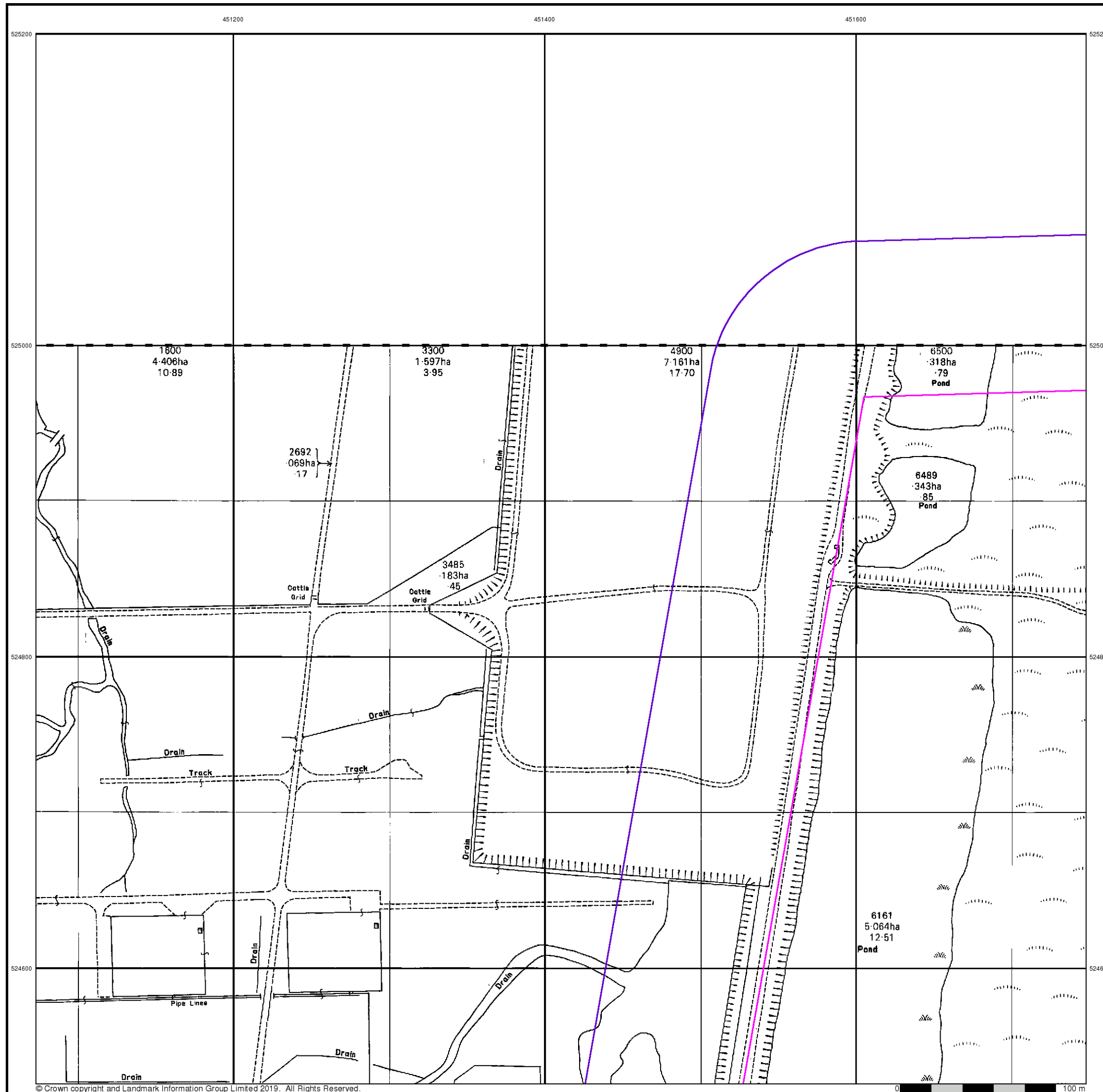
Order Number: 218629364_1_1
Customer Ref: 60559231/Teesside Clean Gas
National Grid Reference: 450660, 523760
Slice: F
Site Area (Ha): 1304.99
Search Buffer (m): 100

Site Details

Teesside Clean Gas Project 1 of 2



Tel: 0844 844 9952
Fax: 0844 844 9951
Web: www.envirocheck.co.uk





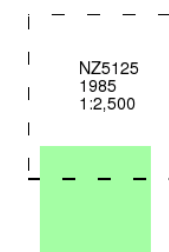
Additional SIMs

Published 1985

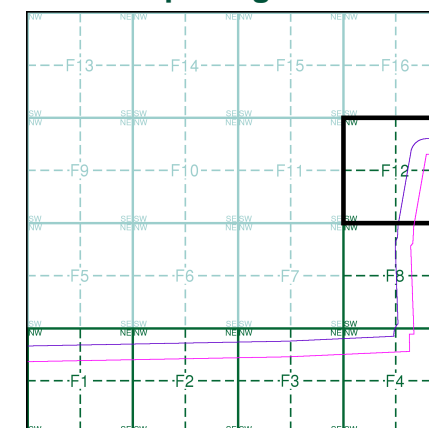
Source map scale - 1:2,500

The SIM cards (Ordnance Survey's 'Survey of Information on Microfilm') are further, minor editions of mapping which were produced and published in between the main editions as an area was updated. They date from 1947 to 1994, and contain detailed information on buildings, roads and land-use. These maps were produced at both 1:2,500 and 1:1,250 scales.

Map Name(s) and Date(s)



Historical Map - Segment F12



Order Details

Order Number: 218629364_1_1
Customer Ref: 60559231/Teesside Clean Gas
National Grid Reference: 450660, 523760
Slice: F
Site Area (Ha): 1304.99
Search Buffer (m): 100

Site Details

Teesside Clean Gas Project 1 of 2



Tel: 0844 844 9952
Fax: 0844 844 9951
Web: www.envirocheck.co.uk



Large-Scale National Grid Data

Published 1993

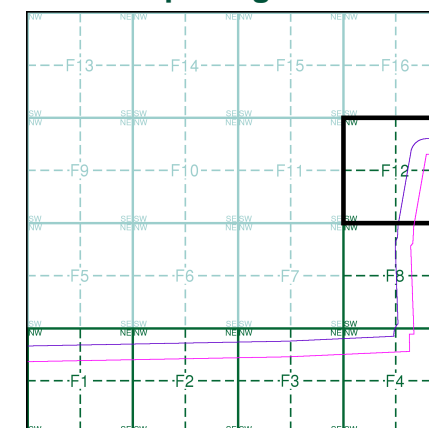
Source map scale - 1:2,500

'Large Scale National Grid Data' superseded SIM cards (Ordnance Survey's 'Survey of Information on Microfilm') in 1992, and continued to be produced until 1999. These maps were the fore-runners of digital mapping and so provide detailed information on houses and roads, but tend to show less topographic features such as vegetation. These maps were produced at both 1:2,500 and 1:1,250 scales.

Map Name(s) and Date(s)

NZ5125	1993	1:2,500
NZ5124	1993	1:2,500

Historical Map - Segment F12



Order Details

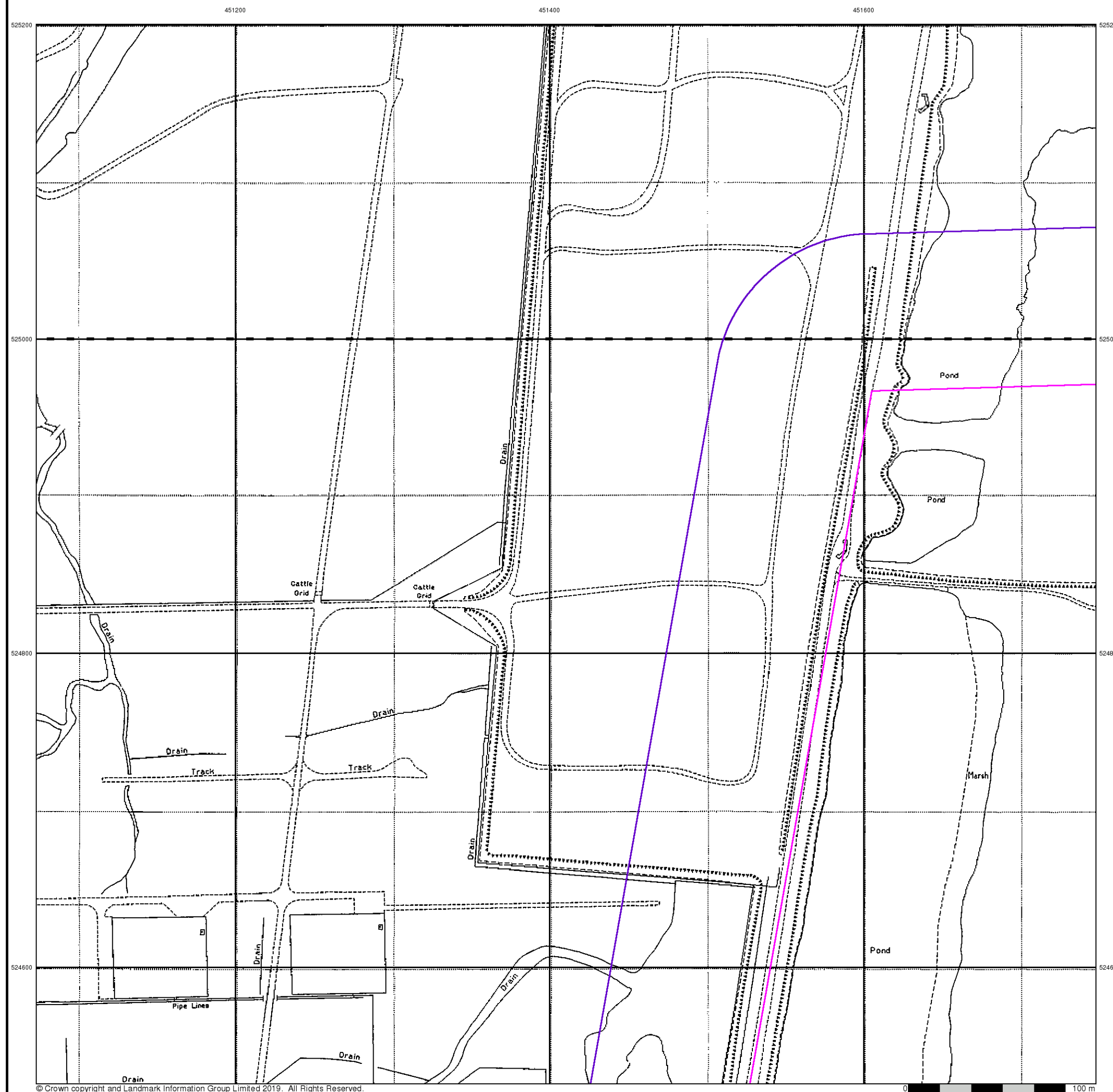
Order Number: 218629364_1_1
Customer Ref: 60559231/Teesside Clean Gas
National Grid Reference: 450660, 523760
Slice: F
Site Area (Ha): 1304.99
Search Buffer (m): 100

Site Details

Teesside Clean Gas Project 1 of 2

Landmark
INFORMATION GROUP

Tel: 0844 844 9952
Fax: 0844 844 9951
Web: www.envirocheck.co.uk





Large-Scale National Grid Data

Published 1994

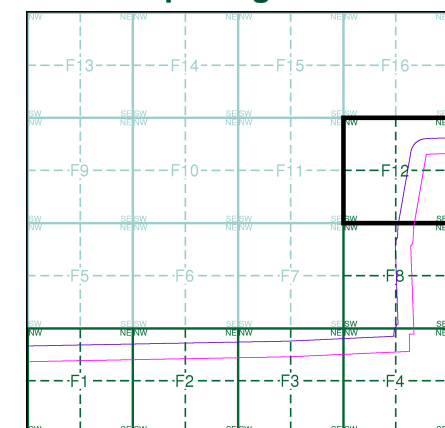
Source map scale - 1:2,500

'Large Scale National Grid Data' superseded SIM cards (Ordnance Survey's 'Survey of Information on Microfilm') in 1992, and continued to be produced until 1999. These maps were the fore-runners of digital mapping and so provide detailed information on houses and roads, but tend to show less topographic features such as vegetation. These maps were produced at both 1:2,500 and 1:1,250 scales.

Map Name(s) and Date(s)

NZ5125	1994	1:2,500
NZ5124	1994	1:2,500

Historical Map - Segment F12



Order Details

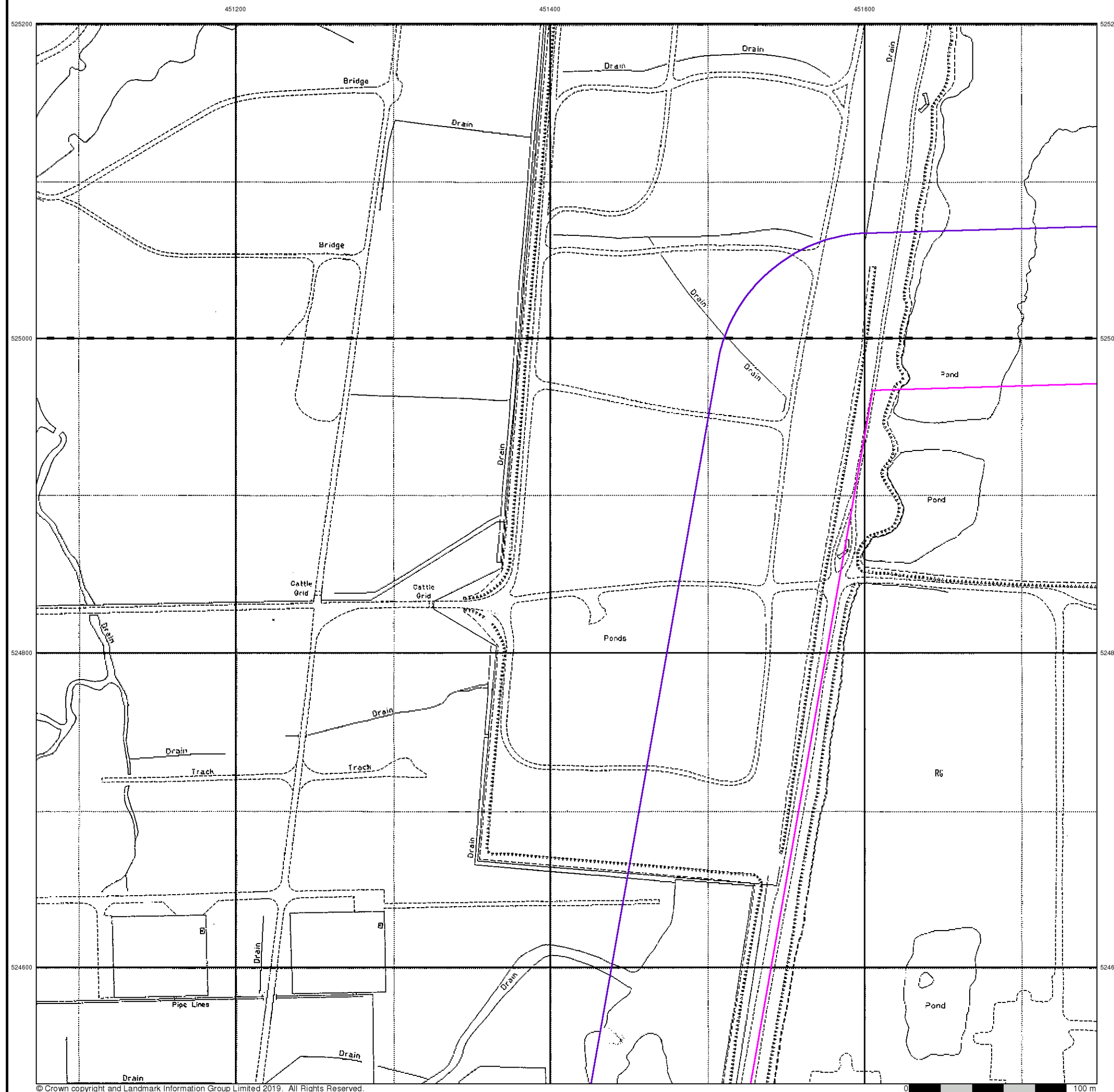
Order Number: 218629364_1_1
Customer Ref: 60559231/Teesside Clean Gas
National Grid Reference: 450660, 523760
Slice: F
Site Area (Ha): 1304.99
Search Buffer (m): 100

Site Details

Teesside Clean Gas Project 1 of 2



Tel: 0844 844 9952
Fax: 0844 844 9951
Web: www.envirocheck.co.uk



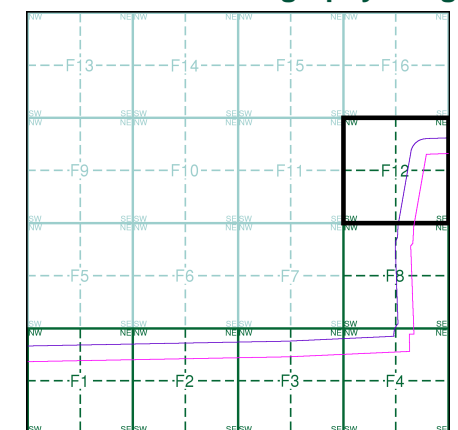


Historical Aerial Photography

Published 2000

This aerial photography was produced by Getmapping, these vertical aerial photographs provide a seamless, full colour survey of the whole of Great Britain

Historical Aerial Photography - Segment F12



Order Details

Order Number: 218629364_1_1
Customer Ref: 60559231/Teesside Clean Gas
National Grid Reference: 450660, 523760
Slice: F
Site Area (Ha): 1304.99
Search Buffer (m): 100

Site Details

Teesside Clean Gas Project 1 of 2

Landmark
INFORMATION GROUP

Tel: 0844 844 9952
Fax: 0844 844 9951
Web: www.envirocheck.co.uk