

© Crown Copyright. All Rights Reserved. License Number 100022432.



## Groundwater Vulnerability

### General

- Specified Site
- Specified Buffer(s)
- X Bearing Reference Point
- Slice
- 8 Map ID

### Agency and Hydrological

#### Bedrock Aquifers

- High Vulnerability, Principal Aquifer
- High Vulnerability, Secondary Aquifer
- Medium Vulnerability, Principal Aquifer
- Medium Vulnerability, Secondary Aquifer
- Low Vulnerability, Principal Aquifer
- Low Vulnerability, Secondary Aquifer

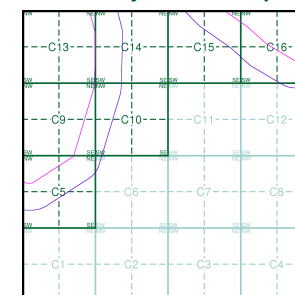
#### Superficial Aquifers

- High Vulnerability, Principal Aquifer
- High Vulnerability, Secondary Aquifer
- Medium Vulnerability, Principal Aquifer
- Medium Vulnerability, Secondary Aquifer
- Low Vulnerability, Principal Aquifer
- Low Vulnerability, Secondary Aquifer

Unproductive Aquifer

Soluble Rock

### Site Sensitivity Context Map - Slice C



### Order Details

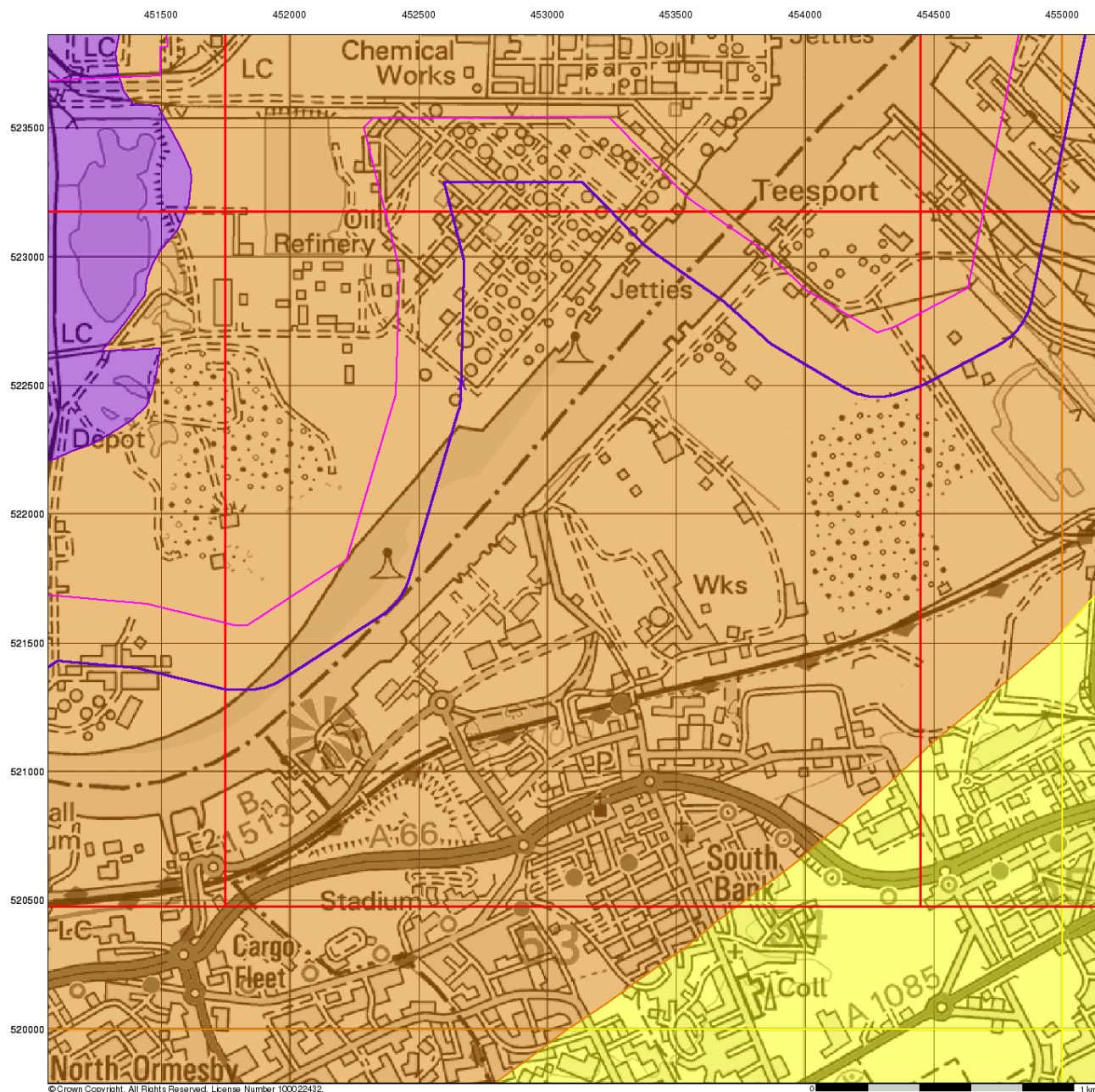
Order Number: 218629364\_1\_1  
 Customer Ref: 60559231/Teesside Clean Gas  
 National Grid Reference: 452670, 522500  
 Slice: C  
 Site Area (Ha): 1304.99  
 Search Buffer (m): 250

### Site Details

Teesside Clean Gas Project 1 of 2

**Landmark**  
 INFORMATION GROUP

Tel: 0844 844 9952  
 Fax: 0844 844 9951  
 Web: www.envirocheck.co.uk



© Crown Copyright. All Rights Reserved. License Number 100022432.

0 1 km



## Bedrock Aquifer Designation

### General

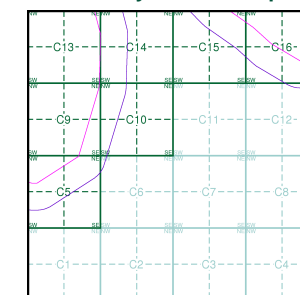
- Specified Site
- Specified Buffer(s)
- X Bearing Reference Point
- Slice
- B Map ID

### Agency and Hydrological

#### Geological Classes

- Principal Aquifer
- Secondary A Aquifer
- Secondary B Aquifer
- Secondary Undifferentiated
- Unproductive Strata
- Unknown
- Unknown (Lakes and Landslip)

### Site Sensitivity Context Map - Slice C



### Order Details

Order Number: 218629364\_1\_1  
 Customer Ref: 60559231/Teesside Clean Gas  
 National Grid Reference: 452670, 522500  
 Slice: C  
 Site Area (Ha): 1304.99  
 Search Buffer (m): 250

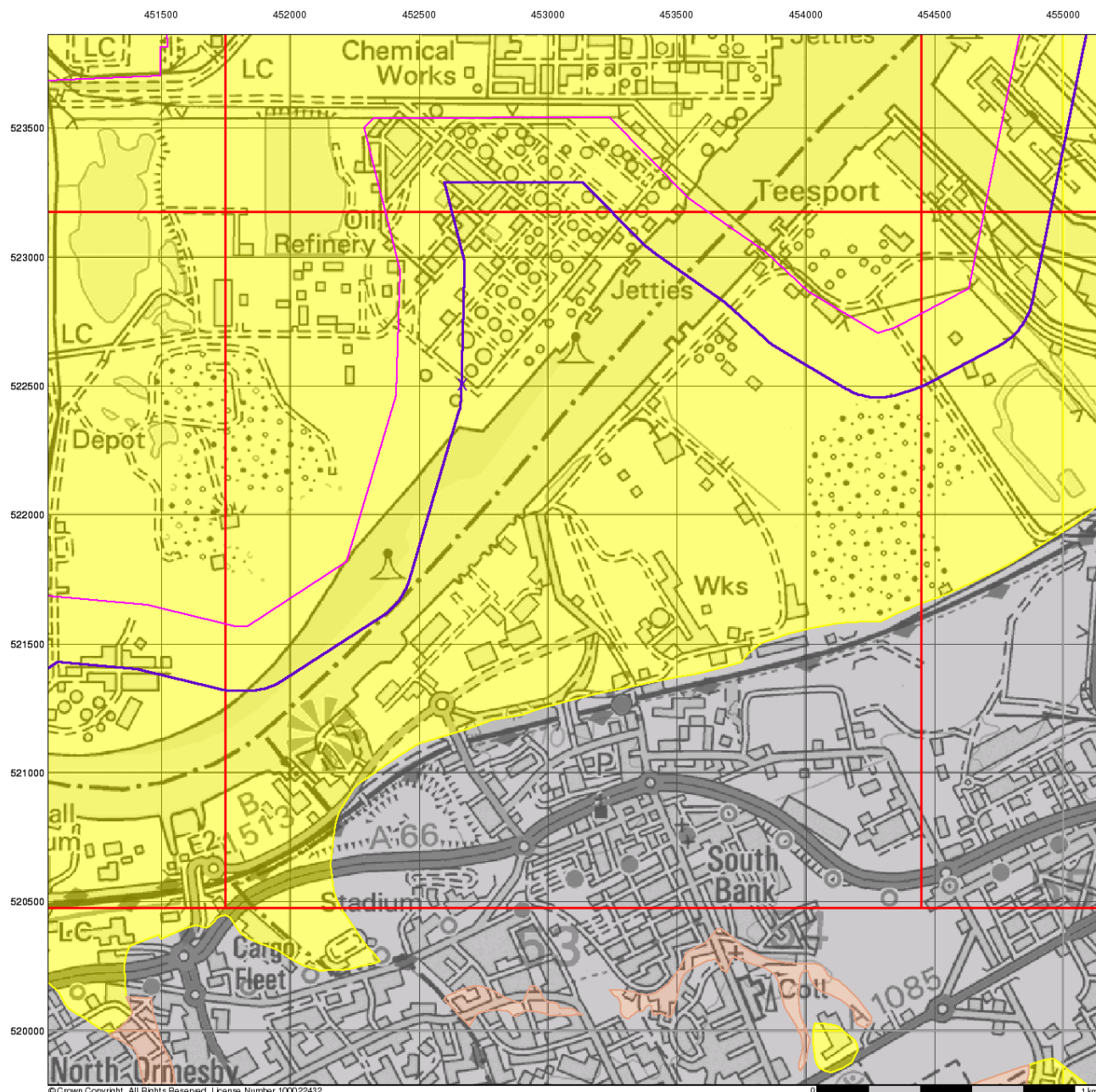
### Site Details

Teesside Clean Gas Project 1 of 2



Tel: 0844 844 9952  
 Fax: 0844 844 9951  
 Web: www.envirocheck.co.uk





© Crown Copyright. All Rights Reserved. License Number 100022432.



## Superficial Aquifer Designation

### General

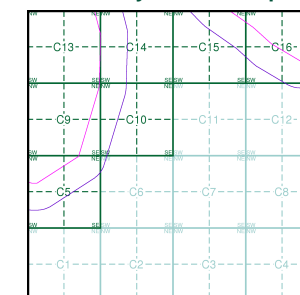
- Specified Site
- Specified Buffer(s)
- X Bearing Reference Point
- Slice
- B Map ID

### Agency and Hydrological

#### Geological Classes

- Principal Aquifer
- Secondary A Aquifer
- Secondary B Aquifer
- Secondary Undifferentiated
- Unproductive Strata
- Unknown
- Unknown (Lakes and Landslip)

### Site Sensitivity Context Map - Slice C



### Order Details

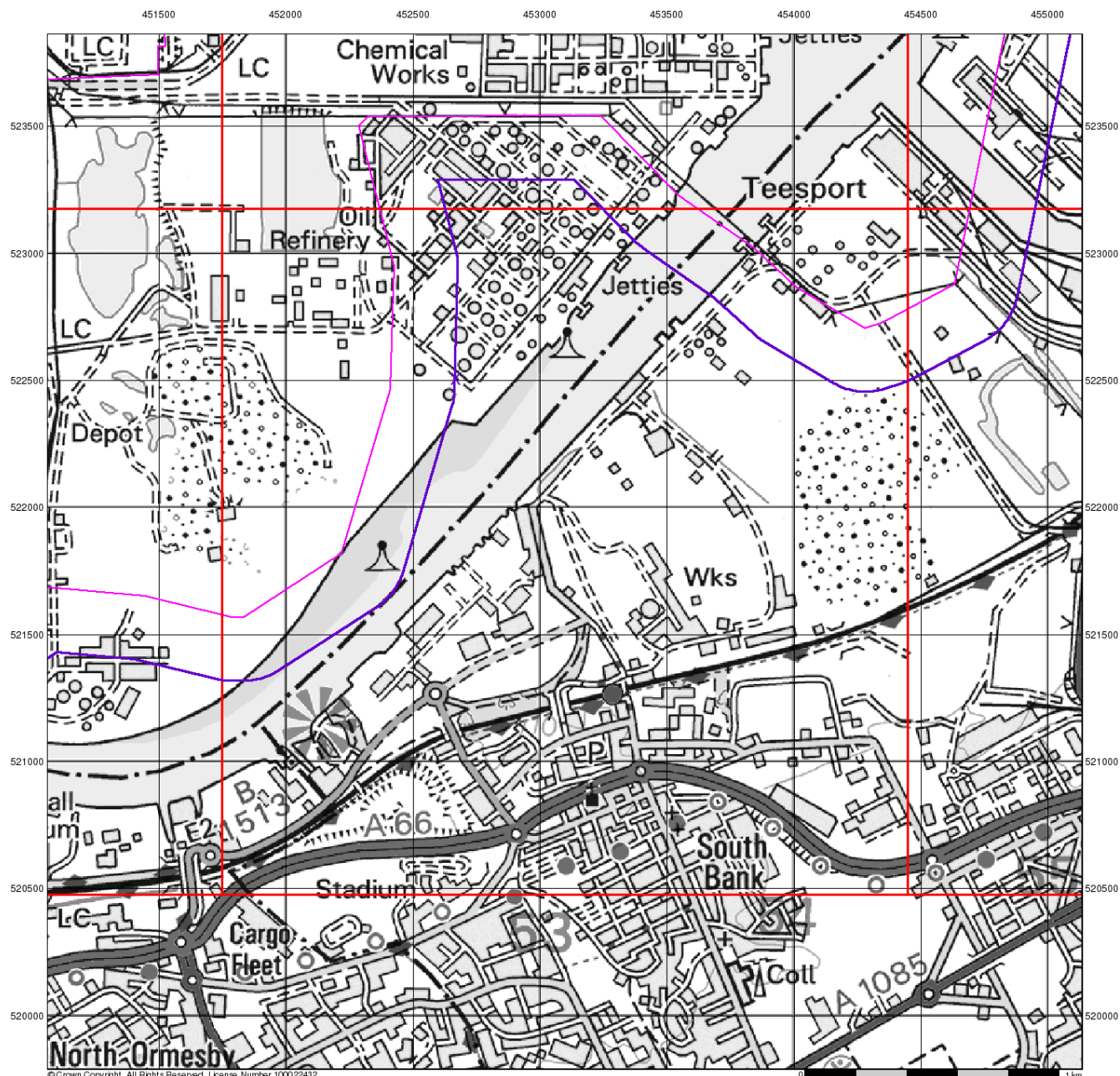
Order Number: 218629364\_1\_1  
 Customer Ref: 60559231/Teesside Clean Gas  
 National Grid Reference: 452670, 522500  
 Slice: C  
 Site Area (Ha): 1304.99  
 Search Buffer (m): 250

### Site Details

Teesside Clean Gas Project 1 of 2



Tel: 0844 844 9952  
 Fax: 0844 844 9951  
 Web: www.envirocheck.co.uk



© Crown Copyright. All Rights Reserved. License Number 100022432.



## Source Protection Zones

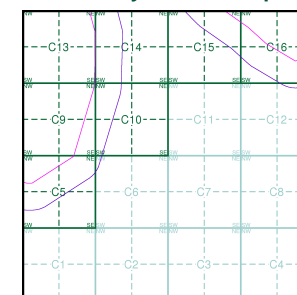
### General

- Specified Site
- Specified Buffer(s)
- X Bearing Reference Point
- Slice
- B Map ID

### Agency and Hydrological

- Inner zone (Zone 1)
- ▨ Inner zone - subsurface activity only (Zone 1c)
- Outer zone (Zone 2)
- ▨ Outer zone - subsurface activity only (Zone 2c)
- Total catchment (Zone 3)
- ▨ Total catchment - subsurface activity only (Zone 3c)
- Special interest (Zone 4)

### Site Sensitivity Context Map - Slice C



### Order Details

Order Number: 218629364\_1\_1  
 Customer Ref: 60559231/Teesside Clean Gas  
 National Grid Reference: 452670, 522500  
 Slice: C  
 Site Area (Ha): 1304.99  
 Search Buffer (m): 250

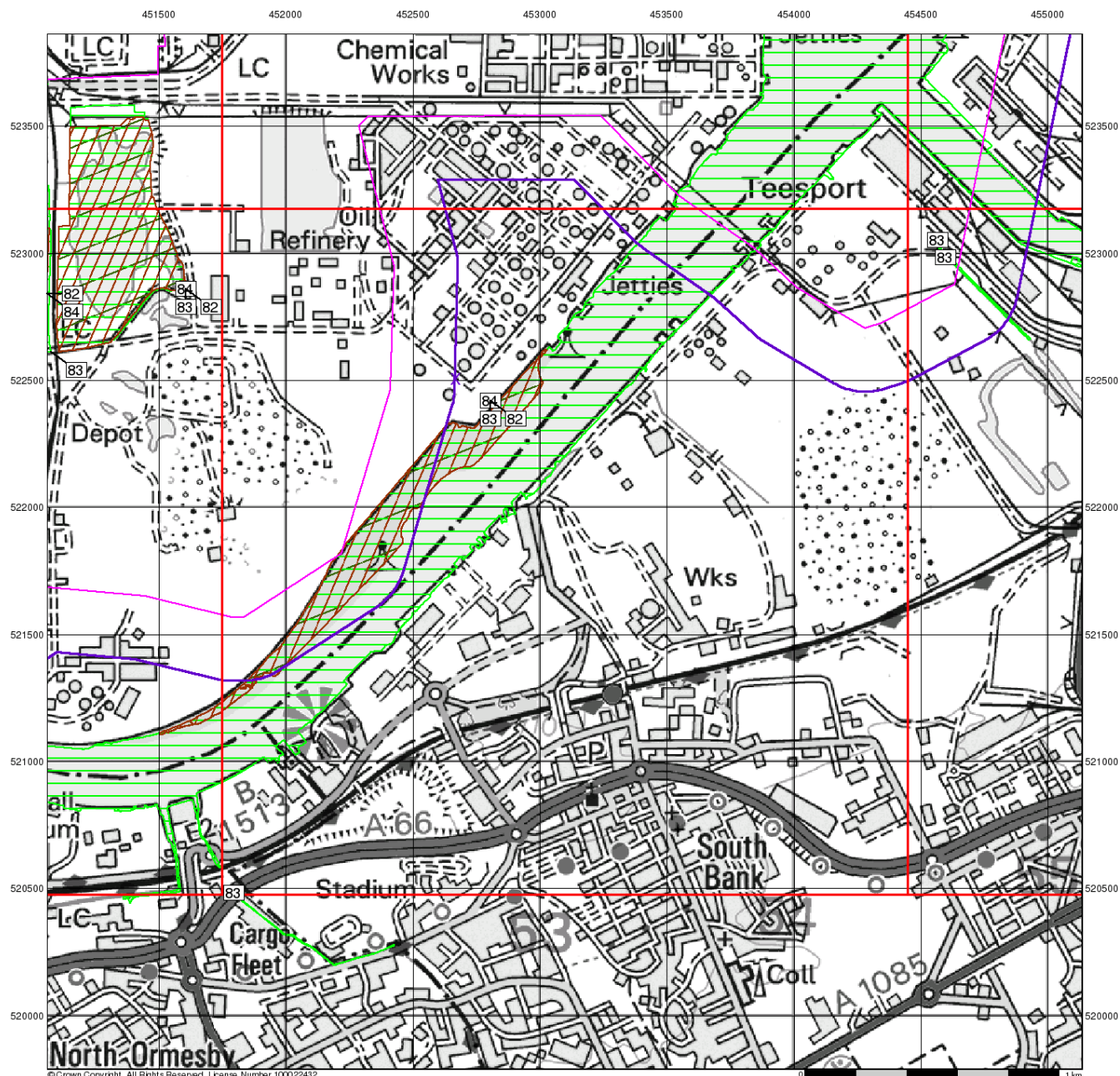
### Site Details

Teesside Clean Gas Project 1 of 2



Tel: 0844 844 9952  
 Fax: 0844 844 9951  
 Web: www.envirocheck.co.uk





© Crown Copyright. All Rights Reserved. License Number 100022432.



## Sensitive Land Uses

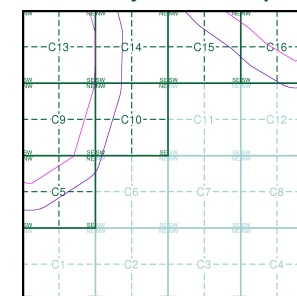
### General

- Specified Site
- Specified Buffer(s)
- Bearing Reference Point
- Slice
- Map ID

### Sensitive Land Uses

- Ancient Woodland
- Area of Adopted Green Belt
- Area of Unadopted Green Belt
- Area of Outstanding Natural Beauty
- Environmentally Sensitive Area
- Forest Park
- Local Nature Reserve
- Marine Nature Reserve
- National Nature Reserve
- National Park
- Nitrate Sensitive Area
- Nitrate Vulnerable Zone
- Ramsar Site
- Site of Special Scientific Interest
- Special Area of Conservation
- Special Protection Area
- World Heritage Sites

### Site Sensitivity Context Map - Slice C



### Order Details

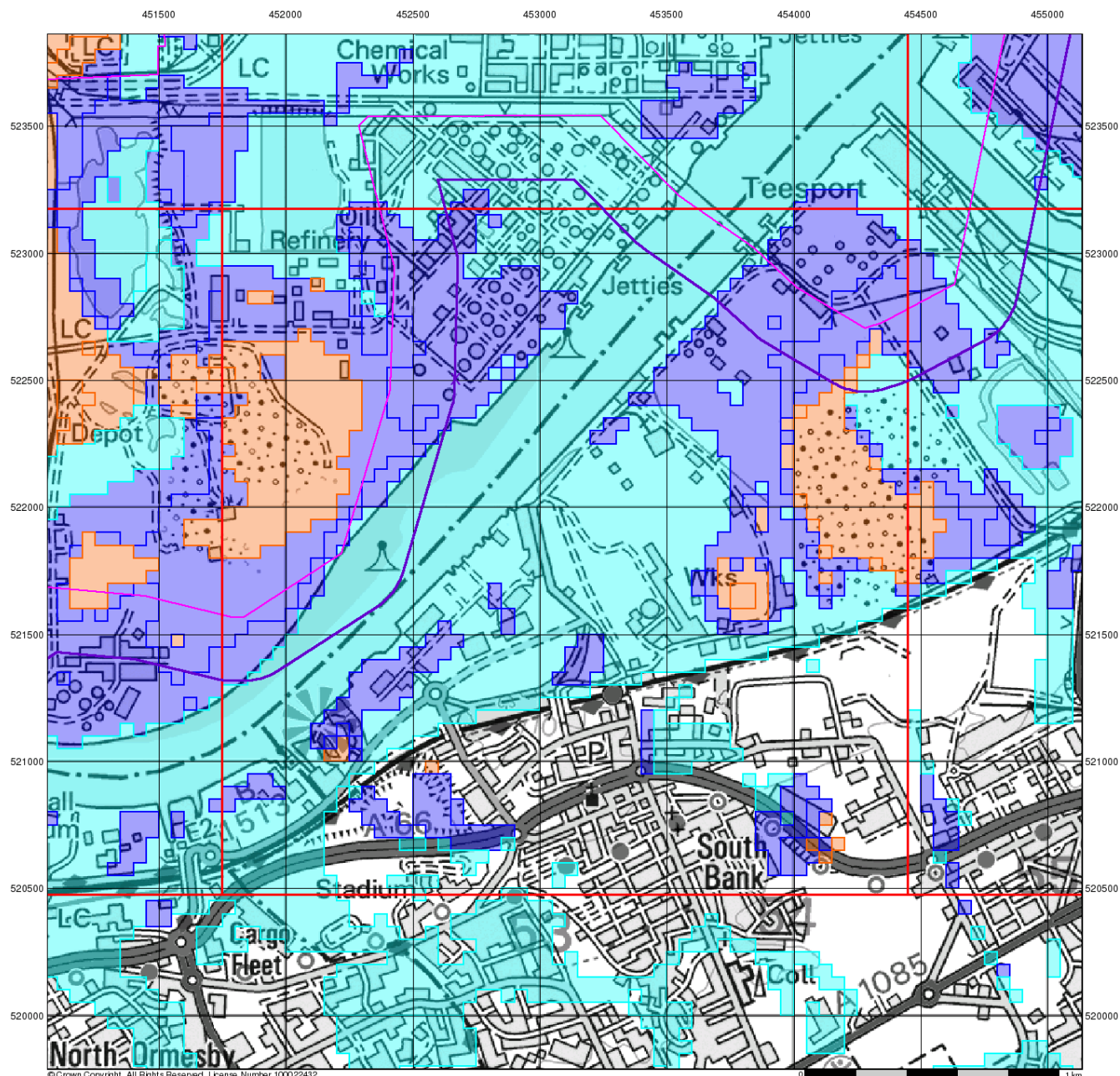
Order Number: 218629364\_1\_1  
 Customer Ref: 60559231/Teesside Clean Gas  
 National Grid Reference: 452670, 522500  
 Slice: C  
 Site Area (Ha): 1304.99  
 Search Buffer (m): 250

### Site Details

Teesside Clean Gas Project 1 of 2



Tel: 0844 844 9952  
 Fax: 0844 844 9951  
 Web: www.envirocheck.co.uk



© Crown Copyright. All Rights Reserved. License Number 100022432.



## BGS Flood GFS Data

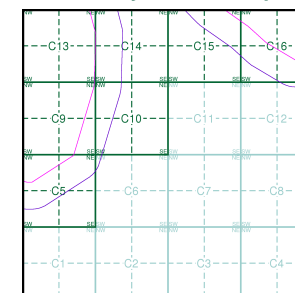
### General

- Specified Site
- Specified Buffer(s)
- Bearing Reference Point
- Slice

### Agency and Hydrological (Flood)

- Limited Potential for Groundwater Flooding to Occur
- Potential for Groundwater Flooding of Property Situated Below Ground Level
- Potential for Groundwater Flooding to Occur at Surface

## Site Sensitivity Context Map - Slice C



## Order Details

Order Number: 218629364\_1\_1  
 Customer Ref: 60559231/Teesside Clean Gas  
 National Grid Reference: 452670, 522500  
 Slice: C  
 Site Area (Ha): 1304.99  
 Search Buffer (m): 250

## Site Details

Teesside Clean Gas Project 1 of 2



Tel: 0844 844 9952  
 Fax: 0844 844 9951  
 Web: www.envirocheck.co.uk



# Envirocheck<sup>®</sup> Report:

## Datasheet

### Order Details:

**Order Number:**

218629364\_1\_1

**Customer Reference:**

60559231/Teesside Clean Gas

**National Grid Reference:**

452670, 522500

**Slice:**

C

**Site Area (Ha):**

1304.99

**Search Buffer (m):**

250

### Site Details:

Teesside Clean Gas Project 1 of 2

### Client Details:

Mr R Addison  
AECOM Ltd  
1st Floor, One Trinity Gardens  
Broad Chare  
Newcastle Upon Tyne  
NE1 2HF

Report Section	Page Number
Summary	-
Agency & Hydrological	1
Waste	37
Hazardous Substances	42
Geological	45
Industrial Land Use	48
Sensitive Land Use	52
Data Currency	53
Data Suppliers	58
Useful Contacts	59

## Introduction

The Environment Act 1995 has made site sensitivity a key issue, as the legislation pays as much attention to the pathways by which contamination could spread, and to the vulnerable targets of contamination, as it does the potential sources of contamination. For this reason, Landmark's Site Sensitivity maps and Datasheet(s) place great emphasis on statutory data provided by the Environment Agency/Natural Resources Wales and the Scottish Environment Protection Agency; it also incorporates data from Natural England (and the Scottish and Welsh equivalents) and Local Authorities; and highlights hydrogeological features required by environmental and geotechnical consultants. It does not include any information concerning past uses of land. The datasheet is produced by querying the Landmark database to a distance defined by the client from a site boundary provided by the client. In this datasheet the National Grid References (NGRs) are rounded to the nearest 10m in accordance with Landmark's agreements with a number of Data Suppliers.

## Copyright Notice

© Landmark Information Group Limited 2019. The Copyright on the information and data and its format as contained in this Envirocheck® Report ("Report") is the property of Landmark Information Group Limited ("Landmark") and several other Data Providers, including (but not limited to) Ordnance Survey, British Geological Survey, the Environment Agency/Natural Resources Wales and Natural England, and must not be reproduced in whole or in part by photocopying or any other method. The Report is supplied under Landmark's Terms and Conditions accepted by the Customer. A copy of Landmark's Terms and Conditions can be found with the Index Map for this report. Additional copies of the Report may be obtained from Landmark, subject to Landmark's charges in force from time to time. The Copyright, design rights and any other intellectual rights shall remain the exclusive property of Landmark and/or other Data providers, whose Copyright material has been included in this Report. © Environment Agency & United Kingdom Research and Innovation 2019. © Natural Resources Wales & United Kingdom Research and Innovation 2019.

## Natural England Copyright Notice

Site of Special Scientific Interest, National Nature Reserve, Ramsar, Special Protection Area, Special Conservation Area, Marine Nature Reserve data (derived from Ordnance Survey 1:10000 raster) is provided by, and used with the permission of, Natural England who retain the copyright and Intellectual Property Rights for the data.

## Scottish Natural Heritage Copyright

Contains SNH information licensed under the Open Government Licence v3.0.

## Ove Arup Copyright Notice

The Mining Instability data was obtained on licence from Ove Arup & Partners Limited (for further information, contact mining.review@arup.com). No reproduction or further use of such Data is to be made without the prior written consent of Ove Arup & Partners Limited. The supplied Mining Instability data is derived from publicly available records and other third party sources and neither Ove Arup & Partners nor Landmark warrant the accuracy or completeness of such information or data.

## Peter Brett Associates Copyright Notice

The cavity data presented has been extracted from the PBA enhanced version of the original DEFRA national cavity databases. PBA/DEFRA retain the copyright & intellectual property rights in the data. Whilst all reasonable efforts are made to check that the information contained in the cavity databases is accurate we do not warrant that the data is complete or error free. The information is based upon our own researches and those collated from a number of external sources and is continually being augmented and updated by PBA. In no event shall PBA/DEFRA or Landmark be liable for any loss or damage including, without limitation, indirect or consequential loss or damage arising from the use of this data.

## Radon Potential dataset Copyright Notice

Information supplied from a joint dataset compiled by The British Geological Survey and Public Health England.

## Natural Resources Wales Copyright Notice

Contains Natural Resources Wales information © Natural Resources Wales and Database Right. All rights Reserved. Contains Ordnance Survey Data. Ordnance Survey Licence number 100019741. Crown Copyright and Database Right. Contains Natural Resources Wales information © Natural Resources Wales and Database Right. All rights Reserved. Some features of this information are based on digital spatial data licensed from the Centre for Ecology & Hydrology © NERC (CEH). Defra, Met Office and DARD Rivers Agency © Crown copyright. © Cranfield University. © James Hutton Institute. Contains OS data © Crown copyright and database right 2019. Land & Property Services © Crown copyright and database right.

## Report Version v53.0



Data Type	Page Number	On Site	0 to 250m (*up to 500m)
<b>Agency &amp; Hydrological</b>			
BGS Groundwater Flooding Susceptibility	pg 1	Yes	Yes
Contaminated Land Register Entries and Notices			
Discharge Consents	pg 5	3	5
Prosecutions Relating to Controlled Waters			n/a
Enforcement and Prohibition Notices			
Integrated Pollution Controls	pg 6	27	14
Integrated Pollution Prevention And Control	pg 14	18	27
Local Authority Integrated Pollution Prevention And Control			
Local Authority Pollution Prevention and Controls	pg 31		2
Local Authority Pollution Prevention and Control Enforcements			
Nearest Surface Water Feature		Yes	
Pollution Incidents to Controlled Waters	pg 31	2	
Prosecutions Relating to Authorised Processes			
Registered Radioactive Substances	pg 31	1	7
River Quality			
River Quality Biology Sampling Points			
River Quality Chemistry Sampling Points			
Substantiated Pollution Incident Register			
Water Abstractions			
Water Industry Act Referrals			
Groundwater Vulnerability Map	pg 33	Yes	n/a
Groundwater Vulnerability - Soluble Rock Risk			n/a
Groundwater Vulnerability - Local Information			n/a
Bedrock Aquifer Designations	pg 35	Yes	n/a
Superficial Aquifer Designations	pg 36	Yes	n/a
Source Protection Zones			
Extreme Flooding from Rivers or Sea without Defences	pg 36	Yes	
Flooding from Rivers or Sea without Defences	pg 36	Yes	
Areas Benefiting from Flood Defences			
Flood Water Storage Areas			
Flood Defences			
OS Water Network Lines	pg 36	3	1

Data Type	Page Number	On Site	0 to 250m (*up to 500m)
<b>Waste</b>			
BGS Recorded Landfill Sites			
Historical Landfill Sites	pg 37	2	1
Integrated Pollution Control Registered Waste Sites	pg 37	3	
Licensed Waste Management Facilities (Landfill Boundaries)	pg 38	3	2
Licensed Waste Management Facilities (Locations)	pg 39	3	
Local Authority Landfill Coverage	pg 39	2	n/a
Local Authority Recorded Landfill Sites			
Potentially Infilled Land (Non-Water)			
Potentially Infilled Land (Water)	pg 39	5	
Registered Landfill Sites	pg 40	1	2
Registered Waste Transfer Sites			
Registered Waste Treatment or Disposal Sites			
<b>Hazardous Substances</b>			
Control of Major Accident Hazards Sites (COMAH)	pg 42	2	2
Explosive Sites			
Notification of Installations Handling Hazardous Substances (NIHHS)			
Planning Hazardous Substance Consents	pg 42		15
Planning Hazardous Substance Enforcements			



Data Type	Page Number	On Site	0 to 250m (*up to 500m)
<b>Geological</b>			
BGS 1:625,000 Solid Geology	pg 45	Yes	n/a
BGS Estimated Soil Chemistry	pg 45	Yes	Yes
BGS Recorded Mineral Sites			
BGS Urban Soil Chemistry			
BGS Urban Soil Chemistry Averages			
CBSCB Compensation District			n/a
Coal Mining Affected Areas			n/a
Mining Instability	pg 46	Yes	n/a
Man-Made Mining Cavities			
Natural Cavities			
Non Coal Mining Areas of Great Britain	pg 46	Yes	Yes
Potential for Collapsible Ground Stability Hazards			
Potential for Compressible Ground Stability Hazards	pg 46	Yes	
Potential for Ground Dissolution Stability Hazards			
Potential for Landslide Ground Stability Hazards	pg 46	Yes	Yes
Potential for Running Sand Ground Stability Hazards	pg 46	Yes	
Potential for Shrinking or Swelling Clay Ground Stability Hazards	pg 47	Yes	
Radon Potential - Radon Affected Areas			n/a
Radon Potential - Radon Protection Measures			n/a
<b>Industrial Land Use</b>			
Contemporary Trade Directory Entries	pg 48	2	4
Fuel Station Entries			
Points of Interest - Commercial Services			
Points of Interest - Education and Health			
Points of Interest - Manufacturing and Production	pg 48	16	20
Points of Interest - Public Infrastructure	pg 51	4	2
Points of Interest - Recreational and Environmental			
Gas Pipelines			
Underground Electrical Cables			

Data Type	Page Number	On Site	0 to 250m (*up to 500m)
<b>Sensitive Land Use</b>			
Ancient Woodland			
Areas of Adopted Green Belt			
Areas of Unadopted Green Belt			
Areas of Outstanding Natural Beauty			
Environmentally Sensitive Areas			
Forest Parks			
Local Nature Reserves			
Marine Nature Reserves			
National Nature Reserves			
National Parks			
Nitrate Sensitive Areas			
Nitrate Vulnerable Zones			
Ramsar Sites	pg 52	1	
Sites of Special Scientific Interest	pg 52	1	
Special Areas of Conservation			
Special Protection Areas	pg 52	1	
World Heritage Sites			



Map ID	Details	Quadrant Reference (Compass Direction)	Estimated Distance From Site	Contact	NGR
	<b>BGS Groundwater Flooding Susceptibility</b> Flooding Type: Potential for Groundwater Flooding of Property Situated Below Ground Level	(N)	0	1	452500 523750
	<b>BGS Groundwater Flooding Susceptibility</b> Flooding Type: Potential for Groundwater Flooding of Property Situated Below Ground Level	(NW)	0	1	452200 523500
	<b>BGS Groundwater Flooding Susceptibility</b> Flooding Type: Potential for Groundwater Flooding of Property Situated Below Ground Level	(N)	0	1	452250 523550
	<b>BGS Groundwater Flooding Susceptibility</b> Flooding Type: Potential for Groundwater Flooding of Property Situated Below Ground Level	(NW)	0	1	451350 523200
	<b>BGS Groundwater Flooding Susceptibility</b> Flooding Type: Potential for Groundwater Flooding of Property Situated Below Ground Level	(NW)	0	1	451550 523200
	<b>BGS Groundwater Flooding Susceptibility</b> Flooding Type: Potential for Groundwater Flooding of Property Situated Below Ground Level	(NW)	0	1	451800 523200
	<b>BGS Groundwater Flooding Susceptibility</b> Flooding Type: Potential for Groundwater Flooding of Property Situated Below Ground Level	(NW)	0	1	451200 523300
	<b>BGS Groundwater Flooding Susceptibility</b> Flooding Type: Potential for Groundwater Flooding of Property Situated Below Ground Level	(NW)	0	1	451650 523800
	<b>BGS Groundwater Flooding Susceptibility</b> Flooding Type: Limited Potential for Groundwater Flooding to Occur	(NW)	0	1	451350 523800
	<b>BGS Groundwater Flooding Susceptibility</b> Flooding Type: Potential for Groundwater Flooding of Property Situated Below Ground Level	(N)	0	1	452450 523700
	<b>BGS Groundwater Flooding Susceptibility</b> Flooding Type: Potential for Groundwater Flooding of Property Situated Below Ground Level	(NE)	0	1	453800 523700
	<b>BGS Groundwater Flooding Susceptibility</b> Flooding Type: Potential for Groundwater Flooding of Property Situated Below Ground Level	C10NW (SW)	0	1	452500 522200
	<b>BGS Groundwater Flooding Susceptibility</b> Flooding Type: Potential for Groundwater Flooding of Property Situated Below Ground Level	C13SE (NW)	0	1	452400 522800
	<b>BGS Groundwater Flooding Susceptibility</b> Flooding Type: Potential for Groundwater Flooding to Occur at Surface	(W)	0	1	451600 522350
	<b>BGS Groundwater Flooding Susceptibility</b> Flooding Type: Potential for Groundwater Flooding of Property Situated Below Ground Level	(W)	0	1	451500 522600
	<b>BGS Groundwater Flooding Susceptibility</b> Flooding Type: Limited Potential for Groundwater Flooding to Occur	(W)	0	1	451250 522600
	<b>BGS Groundwater Flooding Susceptibility</b> Flooding Type: Potential for Groundwater Flooding of Property Situated Below Ground Level	(SW)	0	1	451400 521700
	<b>BGS Groundwater Flooding Susceptibility</b> Flooding Type: Potential for Groundwater Flooding of Property Situated Below Ground Level	C5NE (SW)	0	1	452150 521800
	<b>BGS Groundwater Flooding Susceptibility</b> Flooding Type: Potential for Groundwater Flooding of Property Situated Below Ground Level	(SW)	0	1	451200 521850
	<b>BGS Groundwater Flooding Susceptibility</b> Flooding Type: Limited Potential for Groundwater Flooding to Occur	C9NE (W)	0	1	452300 522500
	<b>BGS Groundwater Flooding Susceptibility</b> Flooding Type: Potential for Groundwater Flooding of Property Situated Below Ground Level	C9SE (SW)	0	1	452250 521950
	<b>BGS Groundwater Flooding Susceptibility</b> Flooding Type: Limited Potential for Groundwater Flooding to Occur	(SW)	0	1	451500 521800

Map ID	Details	Quadrant Reference (Compass Direction)	Estimated Distance From Site	Contact	NGR
	<b>BGS Groundwater Flooding Susceptibility</b> Flooding Type: Limited Potential for Groundwater Flooding to Occur	(W)	0	1	451250 522450
	<b>BGS Groundwater Flooding Susceptibility</b> Flooding Type: Potential for Groundwater Flooding of Property Situated Below Ground Level	C14SW (SW)	0	1	452667 522505
	<b>BGS Groundwater Flooding Susceptibility</b> Flooding Type: Potential for Groundwater Flooding to Occur at Surface	(NW)	0	1	451550 523050
	<b>BGS Groundwater Flooding Susceptibility</b> Flooding Type: Limited Potential for Groundwater Flooding to Occur	C13SW (W)	0	1	451950 522800
	<b>BGS Groundwater Flooding Susceptibility</b> Flooding Type: Potential for Groundwater Flooding to Occur at Surface	C13SE (NW)	0	1	452350 522800
	<b>BGS Groundwater Flooding Susceptibility</b> Flooding Type: Potential for Groundwater Flooding to Occur at Surface	(W)	0	1	451600 522700
	<b>BGS Groundwater Flooding Susceptibility</b> Flooding Type: Potential for Groundwater Flooding of Property Situated Below Ground Level	(W)	0	1	451300 522700
	<b>BGS Groundwater Flooding Susceptibility</b> Flooding Type: Potential for Groundwater Flooding of Property Situated Below Ground Level	(W)	0	1	451400 522750
	<b>BGS Groundwater Flooding Susceptibility</b> Flooding Type: Potential for Groundwater Flooding of Property Situated Below Ground Level	(W)	0	1	451150 523000
	<b>BGS Groundwater Flooding Susceptibility</b> Flooding Type: Potential for Groundwater Flooding of Property Situated Below Ground Level	(NW)	0	1	451600 523000
	<b>BGS Groundwater Flooding Susceptibility</b> Flooding Type: Potential for Groundwater Flooding of Property Situated Below Ground Level	C13NE (NW)	0	1	452250 523000
	<b>BGS Groundwater Flooding Susceptibility</b> Flooding Type: Potential for Groundwater Flooding of Property Situated Below Ground Level	(W)	0	1	451700 522650
	<b>BGS Groundwater Flooding Susceptibility</b> Flooding Type: Potential for Groundwater Flooding of Property Situated Below Ground Level	C13SE (W)	0	1	452400 522600
	<b>BGS Groundwater Flooding Susceptibility</b> Flooding Type: Potential for Groundwater Flooding of Property Situated Below Ground Level	(SW)	0	1	451350 521900
	<b>BGS Groundwater Flooding Susceptibility</b> Flooding Type: Limited Potential for Groundwater Flooding to Occur	(W)	0	1	451500 522505
	<b>BGS Groundwater Flooding Susceptibility</b> Flooding Type: Potential for Groundwater Flooding of Property Situated Below Ground Level	(W)	0	1	451500 522500
	<b>BGS Groundwater Flooding Susceptibility</b> Flooding Type: Limited Potential for Groundwater Flooding to Occur	(W)	0	1	451650 522500
	<b>BGS Groundwater Flooding Susceptibility</b> Flooding Type: Potential for Groundwater Flooding of Property Situated Below Ground Level	(W)	0	1	451700 522300
	<b>BGS Groundwater Flooding Susceptibility</b> Flooding Type: Potential for Groundwater Flooding of Property Situated Below Ground Level	(NW)	0	1	451600 523150
	<b>BGS Groundwater Flooding Susceptibility</b> Flooding Type: Potential for Groundwater Flooding of Property Situated Below Ground Level	C13NW (NW)	0	1	451750 523150
	<b>BGS Groundwater Flooding Susceptibility</b> Flooding Type: Potential for Groundwater Flooding of Property Situated Below Ground Level	(NE)	0	1	454700 523550
	<b>BGS Groundwater Flooding Susceptibility</b> Flooding Type: Potential for Groundwater Flooding of Property Situated Below Ground Level	(W)	0	1	451550 522400

Map ID	Details	Quadrant Reference (Compass Direction)	Estimated Distance From Site	Contact	NGR
	<b>BGS Groundwater Flooding Susceptibility</b> Flooding Type: Limited Potential for Groundwater Flooding to Occur	(W)	0	1	451650 522400
	<b>BGS Groundwater Flooding Susceptibility</b> Flooding Type: Potential for Groundwater Flooding of Property Situated Below Ground Level	C9NW (W)	0	1	451750 522400
	<b>BGS Groundwater Flooding Susceptibility</b> Flooding Type: Potential for Groundwater Flooding of Property Situated Below Ground Level	C9NW (W)	0	1	451850 522450
	<b>BGS Groundwater Flooding Susceptibility</b> Flooding Type: Potential for Groundwater Flooding of Property Situated Below Ground Level	C16SW (E)	0	1	453900 522550
	<b>BGS Groundwater Flooding Susceptibility</b> Flooding Type: Potential for Groundwater Flooding to Occur at Surface	C10NW (SE)	0	1	452750 522400
	<b>BGS Groundwater Flooding Susceptibility</b> Flooding Type: Potential for Groundwater Flooding to Occur at Surface	(E)	0	1	455000 522505
	<b>BGS Groundwater Flooding Susceptibility</b> Flooding Type: Potential for Groundwater Flooding of Property Situated Below Ground Level	(W)	0	1	451500 522550
	<b>BGS Groundwater Flooding Susceptibility</b> Flooding Type: Potential for Groundwater Flooding of Property Situated Below Ground Level	C14SW (NW)	0	1	452550 522600
	<b>BGS Groundwater Flooding Susceptibility</b> Flooding Type: Potential for Groundwater Flooding of Property Situated Below Ground Level	C9SE (SW)	0	1	452300 522000
	<b>BGS Groundwater Flooding Susceptibility</b> Flooding Type: Limited Potential for Groundwater Flooding to Occur	(W)	0	1	451400 522505
	<b>BGS Groundwater Flooding Susceptibility</b> Flooding Type: Potential for Groundwater Flooding of Property Situated Below Ground Level	C13NE (NW)	0	1	452300 522950
	<b>BGS Groundwater Flooding Susceptibility</b> Flooding Type: Potential for Groundwater Flooding of Property Situated Below Ground Level	(W)	0	1	451250 522750
	<b>BGS Groundwater Flooding Susceptibility</b> Flooding Type: Potential for Groundwater Flooding of Property Situated Below Ground Level	C13SE (NW)	0	1	452300 522750
	<b>BGS Groundwater Flooding Susceptibility</b> Flooding Type: Potential for Groundwater Flooding of Property Situated Below Ground Level	C13SE (NW)	0	1	452350 522750
	<b>BGS Groundwater Flooding Susceptibility</b> Flooding Type: Potential for Groundwater Flooding to Occur at Surface	C13SE (NW)	0	1	452400 522750
	<b>BGS Groundwater Flooding Susceptibility</b> Flooding Type: Potential for Groundwater Flooding of Property Situated Below Ground Level	C11NW (E)	0	1	453350 522450
	<b>BGS Groundwater Flooding Susceptibility</b> Flooding Type: Potential for Groundwater Flooding of Property Situated Below Ground Level	(W)	0	1	451200 522850
	<b>BGS Groundwater Flooding Susceptibility</b> Flooding Type: Limited Potential for Groundwater Flooding to Occur	C13NE (NW)	0	1	452150 522850
	<b>BGS Groundwater Flooding Susceptibility</b> Flooding Type: Potential for Groundwater Flooding of Property Situated Below Ground Level	C13NE (NW)	0	1	452300 522900
	<b>BGS Groundwater Flooding Susceptibility</b> Flooding Type: Potential for Groundwater Flooding of Property Situated Below Ground Level	C13NE (NW)	0	1	452350 522900
	<b>BGS Groundwater Flooding Susceptibility</b> Flooding Type: Potential for Groundwater Flooding of Property Situated Below Ground Level	(W)	0	1	451100 523100
	<b>BGS Groundwater Flooding Susceptibility</b> Flooding Type: Potential for Groundwater Flooding of Property Situated Below Ground Level	(NW)	0	1	451550 523100



Map ID	Details	Quadrant Reference (Compass Direction)	Estimated Distance From Site	Contact	NGR
	<b>BGS Groundwater Flooding Susceptibility</b> Flooding Type: Potential for Groundwater Flooding of Property Situated Below Ground Level	(NW)	0	1	451750 523200
	<b>BGS Groundwater Flooding Susceptibility</b> Flooding Type: Limited Potential for Groundwater Flooding to Occur	(W)	0	1	450950 523100
	<b>BGS Groundwater Flooding Susceptibility</b> Flooding Type: Potential for Groundwater Flooding of Property Situated Below Ground Level	(W)	0	1	451550 522505
	<b>BGS Groundwater Flooding Susceptibility</b> Flooding Type: Limited Potential for Groundwater Flooding to Occur	C13SW (W)	0	1	451800 522505
	<b>BGS Groundwater Flooding Susceptibility</b> Flooding Type: Potential for Groundwater Flooding of Property Situated Below Ground Level	C13SW (W)	0	1	452000 522505
	<b>BGS Groundwater Flooding Susceptibility</b> Flooding Type: Potential for Groundwater Flooding of Property Situated Below Ground Level	(SW)	0	1	451150 521700
	<b>BGS Groundwater Flooding Susceptibility</b> Flooding Type: Potential for Groundwater Flooding of Property Situated Below Ground Level	C9SE (SW)	0	1	452200 521950
	<b>BGS Groundwater Flooding Susceptibility</b> Flooding Type: Potential for Groundwater Flooding of Property Situated Below Ground Level	C13NE (NW)	0	1	452300 523050
	<b>BGS Groundwater Flooding Susceptibility</b> Flooding Type: Potential for Groundwater Flooding of Property Situated Below Ground Level	(NE)	0	1	453400 523450
	<b>BGS Groundwater Flooding Susceptibility</b> Flooding Type: Limited Potential for Groundwater Flooding to Occur	C16SE (E)	12	1	454300 522600
	<b>BGS Groundwater Flooding Susceptibility</b> Flooding Type: Potential for Groundwater Flooding of Property Situated Below Ground Level	(E)	20	1	455000 523400
	<b>BGS Groundwater Flooding Susceptibility</b> Flooding Type: Potential for Groundwater Flooding of Property Situated Below Ground Level	C16SE (E)	56	1	454250 522600
	<b>BGS Groundwater Flooding Susceptibility</b> Flooding Type: Potential for Groundwater Flooding of Property Situated Below Ground Level	(SW)	65	1	451300 521600
	<b>BGS Groundwater Flooding Susceptibility</b> Flooding Type: Potential for Groundwater Flooding of Property Situated Below Ground Level	C10NW (SW)	102	1	452600 522400
	<b>BGS Groundwater Flooding Susceptibility</b> Flooding Type: Limited Potential for Groundwater Flooding to Occur	C16SE (E)	106	1	454250 522550
	<b>BGS Groundwater Flooding Susceptibility</b> Flooding Type: Limited Potential for Groundwater Flooding to Occur	(SW)	111	1	451600 521500
	<b>BGS Groundwater Flooding Susceptibility</b> Flooding Type: Potential for Groundwater Flooding of Property Situated Below Ground Level	C16SW (E)	132	1	453900 522700
	<b>BGS Groundwater Flooding Susceptibility</b> Flooding Type: Potential for Groundwater Flooding of Property Situated Below Ground Level	C12NW (E)	132	1	454000 522450
	<b>BGS Groundwater Flooding Susceptibility</b> Flooding Type: Limited Potential for Groundwater Flooding to Occur	C16SE (E)	159	1	454200 522505
	<b>BGS Groundwater Flooding Susceptibility</b> Flooding Type: Limited Potential for Groundwater Flooding to Occur	C12NE (E)	208	1	454200 522500
	<b>BGS Groundwater Flooding Susceptibility</b> Flooding Type: Potential for Groundwater Flooding of Property Situated Below Ground Level	(E)	214	1	454750 522550
	<b>BGS Groundwater Flooding Susceptibility</b> Flooding Type: Limited Potential for Groundwater Flooding to Occur	C12NW (E)	221	1	454000 522350

Map ID	Details	Quadrant Reference (Compass Direction)	Estimated Distance From Site	Contact	NGR
	<b>BGS Groundwater Flooding Susceptibility</b> Flooding Type: Potential for Groundwater Flooding of Property Situated Below Ground Level	(E)	228	1	454950 523250
1	<b>Discharge Consents</b> Operator: Tolent Construction Limited Property Type: WASTE COLLECTION/TREATMENT/DISPOSAL/MATERIALS RECOVERY Location: Tees Valley Energy From Waste, Huntsman Drive, Middlesbrough, Ts2 1tt Authority: Environment Agency, North East Region Catchment Area: Tees (Lower); Leven; Tame Reference: Eprzp3226xq Permit Version: 1 Effective Date: 20th December 2012 Issued Date: 20th December 2012 Revocation Date: 24th August 2014 Discharge Type: Sewage Discharges - Final/Treated Effluent - Not Water Company Discharge Environment: Land/Soakaway Receiving Water: Ground <b>Status: Surrendered under EPR 2010</b> Positional Accuracy: Located by supplier to within 10m	C13SW (NW)	0	2	451957 522809
2	<b>Discharge Consents</b> Operator: Sabic Uk Petrochemicals Property Type: MAKING OF CHEMICALS + CHEMICAL PRODUCTS Location: Sabic Uk Petrochemicals Teesport Compound, Teesdock Road, Grangetown, Middlesbrough, Ts6 6ue Authority: Environment Agency, North East Region Catchment Area: Tees (Lower); Leven; Tame Reference: 254/1941 Permit Version: 1 Effective Date: 6th March 2007 Issued Date: 6th March 2007 Revocation Date: Not Supplied Discharge Type: Trade Discharges - Site Drainage Discharge Environment: Saline Estuary Receiving Water: River Tees Estuary <b>Status: Modified (Water Resources Act 1991, Schedule 10 as amended by Environment Act 1995)</b> Positional Accuracy: Located by supplier to within 10m	C16NW (NE)	0	2	454000 523150
3	<b>Discharge Consents</b> Operator: A Mccaskie (Hauliers) Ltd Property Type: WWTW (NOT WATER CO) (NOT STP AT A PRIVATE PREMISES) Location: Tarmac Roadstone, South Bank Authority: Environment Agency, North East Region Catchment Area: Not Supplied Reference: 254/X/0645 Permit Version: 1 Effective Date: 30th September 1987 Issued Date: 30th September 1987 Revocation Date: 30th October 1991 Discharge Type: Unspecified Discharge Environment: Freshwater Estuary Receiving Water: Tees Estuary <b>Status: Transferred from COPA 1974</b> Positional Accuracy: Located by supplier to within 10m	C16NE (E)	0	2	454200 523000
4	<b>Discharge Consents</b> Operator: Enron Teeside Operations Limited Property Type: WWTW (NOT WATER CO) (NOT STP AT A PRIVATE PREMISES) Location: North Tees Works Jetty No 3, Middlesbrough Authority: Environment Agency, North East Region Catchment Area: Tees (Lower); Leven; Tame Reference: 254/1117 Permit Version: 2 Effective Date: 18th August 1999 Issued Date: 18th August 1999 Revocation Date: 1st February 2006 Discharge Type: Sewage Discharges - Final/Treated Effluent - Not Water Company Discharge Environment: Saline Estuary Receiving Water: Tees Estuary <b>Status: Modified (Water Resources Act 1991, Schedule 10 as amended by Environment Act 1995)</b> Positional Accuracy: Located by supplier to within 10m	C15NE (NE)	88	2	453520 523140

Map ID	Details	Quadrant Reference (Compass Direction)	Estimated Distance From Site	Contact	NGR
4	<b>Discharge Consents</b> Operator: Enron Teeside Operations Limited Property Type: WWTW (NOT WATER CO) (NOT STP AT A PRIVATE PREMISES) Location: North Tees Works Jetty No 3, Middlesbrough Authority: Environment Agency, North East Region Catchment Area: Tees (Lower); Leven; Tame Reference: 254/1117 Permit Version: 1 Effective Date: 5th October 1992 Issued Date: 5th October 1992 Revocation Date: 17th August 1999 Discharge Type: Sewage Discharges - Final/Treated Effluent - Not Water Company Discharge: Saline Estuary Environment: Receiving Water: Tees Estuary <b>Status: New Consent, by Application (Water Resources Act 1991, Section 88)</b> Positional Accuracy: Located by supplier to within 100m	C15NE (NE)	88	2	453520 523140
4	<b>Discharge Consents</b> Operator: Enron Teeside Operations Limited Property Type: WWTW (NOT WATER CO) (NOT STP AT A PRIVATE PREMISES) Location: North Tees Works Jetty No 3, Middlesbrough Authority: Environment Agency, North East Region Catchment Area: Not Supplied Reference: 254/X/0616 Permit Version: 1 Effective Date: 30th September 1987 Issued Date: 30th September 1987 Revocation Date: 5th October 1992 Discharge Type: Unspecified Discharge: Freshwater Estuary Environment: Receiving Water: Tees Estuary <b>Status: Transferred from COPA 1974</b> Positional Accuracy: Located by supplier to within 10m	C15NE (NE)	88	2	453520 523140
5	<b>Discharge Consents</b> Operator: Enron Teeside Operations Limited Property Type: MAKING OF COKE + REFINED PETROLEUM PRODUCTS Location: North Tees Oil Refinery, Port Clarence Authority: Environment Agency, North East Region Catchment Area: Tees (Lower); Leven; Tame Reference: 254/B/0290 Permit Version: 1 Effective Date: 22nd April 1983 Issued Date: 22nd April 1983 Revocation Date: 30th June 1993 Discharge Type: Trade Effluent Discharge: Freshwater Stream/River Environment: Receiving Water: Tees <b>Status: Authorisation revoked</b> Positional Accuracy: Located by supplier to within 10m	C15NW (NE)	196	2	453400 523100
5	<b>Discharge Consents</b> Operator: Ici Chemicals And Polymers Ltd Property Type: Chemical Manufacture/Storage Location: Af8319, North Tees Works, MIDDLESBROUGH Authority: Environment Agency, North East Region Catchment Area: Tees (Lower) Reference: 254/EPA/020/2 Permit Version: Not Supplied Effective Date: Not Supplied Issued Date: Not Supplied Revocation Date: Not Supplied Discharge Type: Unknown Discharge: Saline Estuary Environment: Receiving Water: Tees Estuary <b>Status: Not Supplied</b> Positional Accuracy: Located by supplier to within 100m	C15NW (NE)	210	2	453400 523080
6	<b>Integrated Pollution Controls</b> Name: Albermarle Uk Holdings Ltd (Dissolved) Location: Teesport Division, Teesport Industrial Estate, MIDDLESBROUGH, Cleveland, TS6 7SA Authority: Environment Agency, North East Region Permit Reference: Bj2695 Dated: 23rd August 2000 Process Type: IPC minor (non-substantial) variation to previous variation Description: 4.2 A (I) Manufacture and use of Organic Chemicals within the Chemical Industry <b>Status: Revoked - Now IPPC</b> Positional Accuracy: Manually positioned to the address or location	C16NE (E)	0	2	454355 523099

Map ID	Details	Quadrant Reference (Compass Direction)	Estimated Distance From Site	Contact	NGR
6	<b>Integrated Pollution Controls</b> Name: Albermarle Uk Holdings Ltd (Dissolved) Location: Teesport Division, Teesport Industrial Estate, MIDDLESBROUGH, Cleveland, TS6 7SA Authority: Environment Agency, North East Region Permit Reference: BI0793 Dated: 5th April 2000 Process Type: IPC minor (non-substantial) variation to previous variation Description: 4.2 A (D) Manufacture and use of Organic Chemicals within the Chemical Industry <b>Status:</b> <b>Revoked - Now IPPC</b> Positional Accuracy: Manually positioned to the address or location	C16NE (E)	0	2	454355 523099
6	<b>Integrated Pollution Controls</b> Name: Albermarle Uk Holdings Ltd (Dissolved) Location: Teesport Division, Teesport Industrial Estate, MIDDLESBROUGH, Cleveland, TS6 7SA Authority: Environment Agency, North East Region Permit Reference: BH2855 Dated: 27th October 1999 Process Type: IPC minor (non-substantial) variation to previous variation Description: 4.2 A (I) Manufacture and use of Organic Chemicals within the Chemical Industry <b>Status:</b> <b>Authorisation superseded by a substantial or non substantial variation</b> Positional Accuracy: Manually positioned to the address or location	C16NE (E)	0	2	454355 523099
6	<b>Integrated Pollution Controls</b> Name: Albermarle Uk Holdings Ltd (Dissolved) Location: Teesport Division, Teesport Industrial Estate, MIDDLESBROUGH, Cleveland, TS6 7SA Authority: Environment Agency, North East Region Permit Reference: BC4907 Dated: 26th February 1999 Process Type: IPC minor (non-substantial) variation to previous variation Description: 4.2 A (D) Manufacture and use of Organic Chemicals within the Chemical Industry <b>Status:</b> <b>Authorisation superseded by a substantial or non substantial variation</b> Positional Accuracy: Manually positioned to the address or location	C16NE (E)	0	2	454355 523099
6	<b>Integrated Pollution Controls</b> Name: Albermarle Uk Holdings Ltd (Dissolved) Location: Teesport Division, Teesport Industrial Estate, MIDDLESBROUGH, Cleveland, TS6 7SA Authority: Environment Agency, North East Region Permit Reference: BE3219 Dated: 24th November 1998 Process Type: IPC minor (non-substantial) variation to previous variation Description: 4.2 A (D) Manufacture and use of Organic Chemicals within the Chemical Industry <b>Status:</b> <b>Authorisation superseded by a substantial or non substantial variation</b> Positional Accuracy: Manually positioned to the address or location	C16NE (E)	0	2	454355 523099
6	<b>Integrated Pollution Controls</b> Name: Albermarle Uk Holdings Ltd (Dissolved) Location: Teesport Division, Teesport Industrial Estate, MIDDLESBROUGH, Cleveland, TS6 7SA Authority: Environment Agency, North East Region Permit Reference: BE6595 Dated: 24th November 1998 Process Type: IPC minor (non-substantial) variation to previous variation Description: 4.2 A (I) Manufacture and use of Organic Chemicals within the Chemical Industry <b>Status:</b> <b>Authorisation superseded by a substantial or non substantial variation</b> Positional Accuracy: Manually positioned to the address or location	C16NE (E)	0	2	454355 523099
6	<b>Integrated Pollution Controls</b> Name: Albermarle Uk Holdings Ltd (Dissolved) Location: Teesport Division, Teesport Industrial Estate, MIDDLESBROUGH, Cleveland, TS6 7SA Authority: Environment Agency, North East Region Permit Reference: BC2564 Dated: 15th October 1998 Process Type: IPC minor (non-substantial) variation to previous variation Description: 4.2 A (I) Manufacture and use of Organic Chemicals within the Chemical Industry <b>Status:</b> <b>Authorisation superseded by a substantial or non substantial variation</b> Positional Accuracy: Manually positioned to the address or location	C16NE (E)	0	2	454355 523099



Map ID	Details	Quadrant Reference (Compass Direction)	Estimated Distance From Site	Contact	NGR
6	<b>Integrated Pollution Controls</b> Name: Albermarle Uk Holdings Ltd (Dissolved) Location: Teesport Division, Teesport Industrial Estate, MIDDLESBROUGH, Cleveland, TS6 7SA Authority: Environment Agency, North East Region Permit Reference: BA8936 Dated: 17th March 1998 Process Type: IPC minor (non-substantial) variation to previous variation Description: 4.2 A (I) Manufacture and use of Organic Chemicals within the Chemical Industry <b>Status:</b> Authorisation superseded by a substantial or non substantial variation Positional Accuracy: Manually positioned to the address or location	C16NE (E)	0	2	454355 523099
6	<b>Integrated Pollution Controls</b> Name: Albermarle Uk Holdings Ltd (Dissolved) Location: Teesport Division, Teesport Industrial Estate, MIDDLESBROUGH, Cleveland, TS6 7SA Authority: Environment Agency, North East Region Permit Reference: BA6470 Dated: 9th February 1998 Process Type: IPC minor (non-substantial) variation to previous variation Description: 4.2 A (D) Manufacture and use of Organic Chemicals within the Chemical Industry <b>Status:</b> Authorisation superseded by a substantial or non substantial variation Positional Accuracy: Manually positioned to the address or location	C16NE (E)	0	2	454355 523099
6	<b>Integrated Pollution Controls</b> Name: Albermarle Uk Holdings Ltd (Dissolved) Location: Teesport Division, Teesport Industrial Estate, MIDDLESBROUGH, Cleveland, TS6 7SA Authority: Environment Agency, North East Region Permit Reference: AZ6240 Dated: 1st September 1997 Process Type: IPC minor (non-substantial) variation to previous variation Description: 4.2 A (D) Manufacture and use of Organic Chemicals within the Chemical Industry <b>Status:</b> Authorisation superseded by a substantial or non substantial variation Positional Accuracy: Unknown	C16NE (E)	0	2	454355 523099
6	<b>Integrated Pollution Controls</b> Name: Albermarle Uk Holdings Ltd (Dissolved) Location: Teesport Division, Teesport Industrial Estate, MIDDLESBROUGH, Cleveland, TS6 7SA Authority: Environment Agency, North East Region Permit Reference: AY1633 Dated: 7th March 1997 Process Type: IPC minor (non-substantial) variation to previous variation Description: 4.2 A (D) Manufacture and use of Organic Chemicals within the Chemical Industry <b>Status:</b> Authorisation superseded by a substantial or non substantial variation Positional Accuracy: Manually positioned to the address or location	C16NE (E)	0	2	454355 523099
6	<b>Integrated Pollution Controls</b> Name: Albermarle Uk Holdings Ltd (Dissolved) Location: Teesport Division, Teesport Industrial Estate, MIDDLESBROUGH, Cleveland, TS6 7SA Authority: Environment Agency, North East Region Permit Reference: AX1093 Dated: 15th November 1996 Process Type: IPC minor (non-substantial) variation to previous variation Description: 4.2 A (D) Manufacture and use of Organic Chemicals within the Chemical Industry <b>Status:</b> Authorisation superseded by a substantial or non substantial variation Positional Accuracy: Manually positioned to the address or location	C16NE (E)	0	2	454355 523099
6	<b>Integrated Pollution Controls</b> Name: Albermarle Uk Holdings Ltd (Dissolved) Location: Teesport Division, Teesport Industrial Estate, MIDDLESBROUGH, Cleveland, TS6 7SA Authority: Environment Agency, North East Region Permit Reference: AX1620 Dated: 14th November 1996 Process Type: IPC minor (non-substantial) variation to previous variation Description: 4.2 A (I) Manufacture and use of Organic Chemicals within the Chemical Industry <b>Status:</b> Authorisation superseded by a substantial or non substantial variation Positional Accuracy: Manually positioned to the address or location	C16NE (E)	0	2	454355 523099

Map ID	Details	Quadrant Reference (Compass Direction)	Estimated Distance From Site	Contact	NGR
6	<b>Integrated Pollution Controls</b> Name: Albermarle Uk Holdings Ltd (Dissolved) Location: Teesport Division, Teesport Industrial Estate, MIDDLESBROUGH, Cleveland, TS6 7SA Authority: Environment Agency, North East Region Permit Reference: AV7554 Dated: 24th May 1996 Process Type: IPC minor (non-substantial) variation to previous variation Description: 4.2 A (D) Manufacture and use of Organic Chemicals within the Chemical Industry <b>Status:</b> Authorisation superseded by a substantial or non substantial variation Positional Accuracy: Manually positioned to the address or location	C16NE (E)	0	2	454355 523099
6	<b>Integrated Pollution Controls</b> Name: Albermarle Uk Holdings Ltd (Dissolved) Location: Teesport Division, Teesport Industrial Estate, MIDDLESBROUGH, Cleveland, TS6 7SA Authority: Environment Agency, North East Region Permit Reference: AS2726 Dated: 4th August 1995 Process Type: IPC minor (non-substantial) variation to previous variation Description: 4.2 A (D) Manufacture and use of Organic Chemicals within the Chemical Industry <b>Status:</b> Authorisation superseded by a substantial or non substantial variation Positional Accuracy: Manually positioned to the address or location	C16NE (E)	0	2	454355 523099
6	<b>Integrated Pollution Controls</b> Name: Albermarle Uk Holdings Ltd (Dissolved) Location: Teesport Division, Teesport Industrial Estate, MIDDLESBROUGH, Cleveland, TS6 7SA Authority: Environment Agency, North East Region Permit Reference: AR2848 Dated: 2nd May 1995 Process Type: IPC minor (non-substantial) variation to previous variation Description: 4.2 A (I) Manufacture and use of Organic Chemicals within the Chemical Industry <b>Status:</b> Authorisation superseded by a substantial or non substantial variation Positional Accuracy: Manually positioned to the address or location	C16NE (E)	0	2	454355 523099
6	<b>Integrated Pollution Controls</b> Name: Albermarle Uk Holdings Ltd (Dissolved) Location: Teesport Division, Teesport Industrial Estate, MIDDLESBROUGH, Cleveland, TS6 7SA Authority: Environment Agency, North East Region Permit Reference: AR0110 Dated: 21st April 1995 Process Type: IPC minor (non-substantial) variation to previous variation Description: 4.2 A (D) Manufacture and use of Organic Chemicals within the Chemical Industry <b>Status:</b> Authorisation superseded by a substantial or non substantial variation Positional Accuracy: Manually positioned to the address or location	C16NE (E)	0	2	454355 523099
6	<b>Integrated Pollution Controls</b> Name: Albermarle Uk Holdings Ltd (Dissolved) Location: Teesport Division, Teesport Industrial Estate, MIDDLESBROUGH, Cleveland, TS6 7SA Authority: Environment Agency, North East Region Permit Reference: AQ8549 Dated: 21st March 1995 Process Type: IPC minor (non-substantial) variation to previous variation Description: 4.2 A (D) Manufacture and use of Organic Chemicals within the Chemical Industry <b>Status:</b> Authorisation superseded by a substantial or non substantial variation Positional Accuracy: Manually positioned to the address or location	C16NE (E)	0	2	454355 523099
6	<b>Integrated Pollution Controls</b> Name: Albermarle Uk Holdings Ltd (Dissolved) Location: Teesport Division, Teesport Industrial Estate, MIDDLESBROUGH, Cleveland, TS6 7SA Authority: Environment Agency, North East Region Permit Reference: AP6621 Dated: 27th January 1995 Process Type: IPC minor (non-substantial) variation to previous variation Description: 4.2 A (D) Manufacture and use of Organic Chemicals within the Chemical Industry <b>Status:</b> Authorisation superseded by a substantial or non substantial variation Positional Accuracy: Manually positioned to the address or location	C16NE (E)	0	2	454355 523099

Map ID	Details	Quadrant Reference (Compass Direction)	Estimated Distance From Site	Contact	NGR
6	<b>Integrated Pollution Controls</b> Name: Albermarle Uk Holdings Ltd (Dissolved) Location: Teesport Division, Teesport Industrial Estate, MIDDLESBROUGH, Cleveland, TS6 7SA Authority: Environment Agency, North East Region Permit Reference: AP7342 Dated: 24th January 1995 Process Type: IPC minor (non-substantial) variation to previous variation Description: 4.2 A (I) Manufacture and use of Organic Chemicals within the Chemical Industry <b>Status:</b> Authorisation superseded by a substantial or non substantial variation Positional Accuracy: Manually positioned to the address or location	C16NE (E)	0	2	454355 523099
6	<b>Integrated Pollution Controls</b> Name: Albermarle Uk Holdings Ltd (Dissolved) Location: Teesport Division, Teesport Industrial Estate, MIDDLESBROUGH, Cleveland, TS6 7SA Authority: Environment Agency, North East Region Permit Reference: AN9778 Dated: 12th August 1994 Process Type: IPC minor (non-substantial) variation to previous variation Description: 4.2 A (I) Manufacture and use of Organic Chemicals within the Chemical Industry <b>Status:</b> Authorisation superseded by a substantial or non substantial variation Positional Accuracy: Manually positioned to the address or location	C16NE (E)	0	2	454355 523099
6	<b>Integrated Pollution Controls</b> Name: Albermarle Uk Holdings Ltd (Dissolved) Location: Teesport Division, Teesport Industrial Estate, MIDDLESBROUGH, Cleveland, TS6 7SA Authority: Environment Agency, North East Region Permit Reference: AK3684 Dated: 8th March 1994 Process Type: IPC new application Description: 4.2 A (D) Manufacture and use of Organic Chemicals within the Chemical Industry <b>Status:</b> Authorisation superseded by a substantial or non substantial variation Positional Accuracy: Manually positioned to the address or location	C16NE (E)	0	2	454355 523099
6	<b>Integrated Pollution Controls</b> Name: Albermarle Uk Holdings Ltd (Dissolved) Location: Teesport Division, Teesport Industrial Estate, MIDDLESBROUGH, Cleveland, TS6 7SA Authority: Environment Agency, North East Region Permit Reference: A17831 Dated: 15th October 1993 Process Type: IPC new application Description: 4.2 A (I) Manufacture and use of Organic Chemicals within the Chemical Industry <b>Status:</b> Authorisation superseded by a substantial or non substantial variation Positional Accuracy: Manually positioned to the address or location	C16NE (E)	0	2	454355 523099
6	<b>Integrated Pollution Controls</b> Name: Hodgson Specialities Ltd Location: Custom House, Teesport Industrial Estate, Teesport, MIDDLESBROUGH, Cleveland, TS6 7SA Authority: Environment Agency, North East Region Permit Reference: A19346 Dated: 7th June 1993 Process Type: IPC minor (non-substantial) variation to previous variation Description: 4.2 A (D) Manufacture and use of Organic Chemicals within the Chemical Industry <b>Status:</b> Authorisation revoked Positional Accuracy: Manually positioned to the address or location	C16NE (E)	0	2	454350 523094
6	<b>Integrated Pollution Controls</b> Name: Hodgson Specialities Ltd Location: Custom House, Teesport Industrial Estate, Teesport, MIDDLESBROUGH, Cleveland, TS6 7SA Authority: Environment Agency, North East Region Permit Reference: AG7105 Dated: 2nd March 1993 Process Type: IPC application for process that was regulated by HMIP for air releases under previous legislation Description: 4.2 A (D) Manufacture and use of Organic Chemicals within the Chemical Industry <b>Status:</b> Authorisation revoked Positional Accuracy: Manually positioned to the address or location	C16NE (E)	0	2	454350 523099

Map ID	Details	Quadrant Reference (Compass Direction)	Estimated Distance From Site	Contact	NGR
6	<b>Integrated Pollution Controls</b> Name: Hodgson Specialities Ltd Location: Teesport Division, Teesport Industrial Estate, MIDDLESBROUGH, Cleveland, TS6 7SA Authority: Environment Agency, North East Region Permit Reference: AB9569 Dated: 8th May 1992 Process Type: IPC new application Description: 4.2 A (D) Manufacture and use of Organic Chemicals within the Chemical Industry <b>Status:</b> Authorisation certificate surrendered by operator Positional Accuracy: Manually positioned to the address or location	C16NE (E)	0	2	454355 523099
6	<b>Integrated Pollution Controls</b> Name: Hodgson Specialities Ltd Location: Custom House, Teesport Industrial Estate, Teesport, MIDDLESBROUGH, Cleveland, TS6 7SA Authority: Environment Agency, North East Region Permit Reference: AB1754 Dated: 17th March 1992 Process Type: IPC new application Description: 4.2 A (D) Manufacture and use of Organic Chemicals within the Chemical Industry <b>Status:</b> Authorisation superseded by a substantial or non substantial variation Positional Accuracy: Manually positioned to the address or location	C16NE (E)	0	2	454360 523099
7	<b>Integrated Pollution Controls</b> Name: Petroplus Refining Teesside Ltd Location: North Tees Site, Seaton Road, Port Clarence, MIDDLESBROUGH, TS2 1TT Authority: Environment Agency, North East Region Permit Reference: CA7926 Dated: 28th September 2006 Process Type: IPC minor (non-substantial) variation to previous variation Description: 1.4 A (A) Petroleum processes within the Fuel & Power Industry <b>Status:</b> Revoked - Now IPPC Positional Accuracy: Located by supplier to within 10m	C14NW (N)	147	2	452570 522980
7	<b>Integrated Pollution Controls</b> Name: Petroplus Refining Teesside Ltd Location: North Tees Site, Seaton Road, Port Clarence, MIDDLESBROUGH, TS2 1TT Authority: Environment Agency, North East Region Permit Reference: Bx6464 Dated: 5th October 2004 Process Type: IPC minor (non-substantial) variation to previous variation Description: 1.4 A (A) Petroleum processes within the Fuel & Power Industry <b>Status:</b> Authorisation superseded by a substantial or non substantial variation Positional Accuracy: Located by supplier to within 10m	C14NW (N)	147	2	452570 522980
7	<b>Integrated Pollution Controls</b> Name: Sabic Uk Petrochemicals Location: Huntsman Drive, Port Clarence, Middlesbrough, Cleveland, TS2 1TT Authority: Environment Agency, North East Region Permit Reference: Bt7841 Dated: 12th December 2002 Process Type: IPC minor (non-substantial) variation to previous variation Description: 1.4 A (A) Petroleum processes within the Fuel & Power Industry <b>Status:</b> Revoked - Now IPPC Positional Accuracy: Automatically positioned to the address	C14NW (N)	148	2	452570 522984
7	<b>Integrated Pollution Controls</b> Name: Sabic Uk Petrochemicals Location: Huntsman Drive, Port Clarence, Middlesbrough, Cleveland, TS2 1TT Authority: Environment Agency, North East Region Permit Reference: Bt2556 Dated: 17th September 2002 Process Type: IPC minor (non-substantial) variation to previous variation Description: 1.4 A (A) Petroleum processes within the Fuel & Power Industry <b>Status:</b> Authorisation superseded by a substantial or non substantial variation Positional Accuracy: Automatically positioned to the address	C14NW (N)	148	2	452570 522984
7	<b>Integrated Pollution Controls</b> Name: Sabic Uk Petrochemicals Location: No1 Aromatics Complex, North Tees Works., Middlesbrough, Cleveland, TS2 1TT Authority: Environment Agency, North East Region Permit Reference: Bl8244 Dated: 24th August 2001 Process Type: IPC minor (non-substantial) variation to previous variation Description: 1.4 A (A) Petroleum processes within the Fuel & Power Industry <b>Status:</b> Authorisation superseded by a substantial or non substantial variation Positional Accuracy: Automatically positioned to the address	C14NW (N)	148	2	452570 522984



Map ID	Details	Quadrant Reference (Compass Direction)	Estimated Distance From Site	Contact	NGR
7	<b>Integrated Pollution Controls</b> Name: Sabic Uk Petrochemicals Location: Huntsman Drive, Port Clarence, Middlesbrough, Cleveland, TS2 1TT Authority: Environment Agency, North East Region Permit Reference: Bi3385 Dated: 18th April 2000 Process Type: IPC minor (non-substantial) variation to previous variation Description: 1.4 A (A) Petroleum processes within the Fuel & Power Industry <b>Status: Authorisation superseded by a substantial or non substantial variation</b> Positional Accuracy: Automatically positioned to the address	C14NW (N)	148	2	452570 522984
7	<b>Integrated Pollution Controls</b> Name: Sabic Uk Petrochemicals Location: Huntsman Drive, Port Clarence, Middlesbrough, Cleveland, TS2 1TT Authority: Environment Agency, North East Region Permit Reference: BG7487 Dated: 27th September 1999 Process Type: IPC minor (non-substantial) variation to previous variation Description: 1.4 A (C) Petroleum processes within the Fuel & Power Industry <b>Status: Authorisation superseded by a substantial or non substantial variation</b> Positional Accuracy: Automatically positioned to the address	C14NW (N)	148	2	452570 522984
7	<b>Integrated Pollution Controls</b> Name: Sabic Uk Petrochemicals Location: Huntsman Drive, Port Clarence, Middlesbrough, Cleveland, TS2 1TT Authority: Environment Agency, North East Region Permit Reference: AV1874 Dated: 21st March 1996 Process Type: IPC minor (non-substantial) variation to previous variation Description: 1.4 A (C) Petroleum processes within the Fuel & Power Industry <b>Status: Authorisation superseded by a substantial or non substantial variation</b> Positional Accuracy: Automatically positioned to the address	C14NW (N)	148	2	452570 522984
7	<b>Integrated Pollution Controls</b> Name: Imperial Chemical Industries Plc Location: Huntsman Drive, Port Clarence, Middlesbrough, Cleveland, TS2 1TT Authority: Environment Agency, North East Region Permit Reference: AJ3140 Dated: 21st December 1994 Process Type: IPC minor (non-substantial) variation to previous variation Description: 1.4 A (A) Petroleum processes within the Fuel & Power Industry <b>Status: Authorisation revoked</b> Positional Accuracy: Automatically positioned to the address	C14NW (N)	148	2	452570 522984
7	<b>Integrated Pollution Controls</b> Name: Sabic Uk Petrochemicals Location: Huntsman Drive, Port Clarence, Middlesbrough, Cleveland, TS2 1TT Authority: Environment Agency, North East Region Permit Reference: AJ3158 Dated: 21st December 1994 Process Type: IPC minor (non-substantial) variation to previous variation Description: 1.4 A (C) Petroleum processes within the Fuel & Power Industry <b>Status: Authorisation superseded by a substantial or non substantial variation</b> Positional Accuracy: Automatically positioned to the address	C14NW (N)	148	2	452570 522984
7	<b>Integrated Pollution Controls</b> Name: Ici Chemicals And Polymers Ltd Location: Huntsman Drive, Port Clarence, Middlesbrough, Cleveland, TS2 1TT Authority: Environment Agency, North East Region Permit Reference: AP3657 Dated: 21st December 1994 Process Type: IPC minor (non-substantial) variation to previous variation Description: 1.3 A (A) Combustion processes within the Fuel & Power Industry <b>Status: Authorisation revoked</b> Positional Accuracy: Automatically positioned to the address	C14NW (N)	148	2	452570 522984
7	<b>Integrated Pollution Controls</b> Name: Ici Chemicals And Polymers Ltd Location: Huntsman Drive, Port Clarence, Middlesbrough, Cleveland, TS2 1TT Authority: Environment Agency, North East Region Permit Reference: AA3239 Dated: 26th July 1993 Process Type: IPC application for process that was regulated by HMIP for air releases under previous legislation Description: 1.3 A (A) Combustion processes within the Fuel & Power Industry <b>Status: Authorisation superseded by a substantial or non substantial variation</b> Positional Accuracy: Automatically positioned to the address	C14NW (N)	148	2	452570 522984

Map ID	Details	Quadrant Reference (Compass Direction)	Estimated Distance From Site	Contact	NGR
7	<b>Integrated Pollution Controls</b> Name: Sabic Uk Petrochemicals Location: Huntsman Drive, Port Clarence, Middlesbrough, Cleveland, TS2 1TT Authority: Environment Agency, North East Region Permit Reference: AF8319 Dated: 7th April 1993 Process Type: IPC application for process that was regulated by HMIP for air releases under previous legislation Description: 1.4 A (A) Petroleum processes within the Fuel & Power Industry <b>Status: Authorisation superseded by a substantial or non substantial variation</b> Positional Accuracy: Automatically positioned to the address	C14NW (N)	148	2	452570 522984
7	<b>Integrated Pollution Controls</b> Name: Imperial Chemical Industries Plc Location: Huntsman Drive, Port Clarence, Middlesbrough, Cleveland, TS2 1TT Authority: Environment Agency, North East Region Permit Reference: AF8262 Dated: 7th April 1993 Process Type: IPC application for process that was regulated by HMIP for air releases under previous legislation Description: 1.4 A (A) Petroleum processes within the Fuel & Power Industry <b>Status: Authorisation superseded by a substantial or non substantial variation</b> Positional Accuracy: Automatically positioned to the address	C14NW (N)	148	2	452570 522984

Map ID	Details	Quadrant Reference (Compass Direction)	Estimated Distance From Site	Contact	NGR
8	<p><b>Integrated Pollution Prevention And Control</b></p> <p>Name: Augean Treatment Ltd  Location: Port Clarence Landfill Site - Epr/Yp3234xr, Port Clarence Waste Recovery Park, Port Clarence Landfill Site, Off Huntsman Drive,,, Stockton on Tees, TS21 1UE</p> <p>Authority: Environment Agency, North East Region  Permit Reference: VP3031QQ  Original Permit Ref: Yp3234xr  Effective Date: 15th March 2019  <b>Status: Effective</b>  Application Type: Variation  App. Sub Type: Simple Standard Variation  Positional Accuracy: Located by supplier to within 100m  Activity Code: 5.1 A(1) (B)  Activity Description: THE INCINERATION OF NON-HAZARDOUS WASTE IN AN INCINERATION OR CO-INCINERATION PLANT WITH A CAPACITY EXCEEDING 3 TONNES PER HOUR.</p> <p>Primary Activity: N  Activity Code: 5.3 A(1) a) (i)  Activity Description: DISPOSAL OR RECOVERY OF HAZARDOUS WASTE WITH A CAPACITY EXCEEDING 10 TONNES PER DAY INVOLVING BIOLOGICAL TREATMENT</p> <p>Primary Activity: N  Activity Code: 5.4 A(1) a) (iv)  Activity Description: DISPOSAL OF &gt; 50 T/D NON-HAZARDOUS WASTE (&gt; 100 T/D IF ONLY AD) INVOLVING TREATMENT OF SLAGS AND ASHES</p> <p>Primary Activity: N  Activity Code: 5.4 A(1) b) (i)  Activity Description: RECOVERY OR A MIX OF RECOVERY AND DISPOSAL OF &gt; 50 T/D NON-HAZARDOUS WASTE (&gt; 100 T/D IF ONLY AD) INVOLVING BIOLOGICAL TREATMENT</p> <p>Primary Activity: N  Activity Code: 5.4 A(1) a) (ii)  Activity Description: DISPOSAL OF &gt; 50 T/D NON-HAZARDOUS WASTE (&gt; 100 T/D IF ONLY AD) INVOLVING PHYSICO-CHEMICAL TREATMENT</p> <p>Primary Activity: N  Activity Code: 5.3 A(1) a) (iii)  Activity Description: DISPOSAL OR RECOVERY OF HAZ WASTE WITH CAPACITY EXCEEDING 10 TONNES PER DAY INVOLVING BLENDING OR MIXING PRIOR TO SUBMISSION TO ANY OF THE OTHER ACTIVITIES LISTED IN THIS SECTION OR IN SECTION 5.1</p> <p>Primary Activity: N  Activity Code: 5.3 A(1) a) (iv)  Activity Description: DISPOSAL OR RECOVERY OF HAZ WASTE WITH CAPACITY EXCEEDING 10 TONNES PER DAY INVOLVING REPACKAGING PRIOR TO SUBMISSION TO ANY OF THE OTHER ACTIVITIES LISTED IN THIS SECTION OR IN SECTION 5.1</p> <p>Primary Activity: N  Activity Code: 5.3 A(1) a) (ii)  Activity Description: DISPOSAL OR RECOVERY OF HAZARDOUS WASTE WITH A CAPACITY EXCEEDING 10 TONNES PER DAY INVOLVING PHYSICO-CHEMICAL TREATMENT</p> <p>Primary Activity: N  Activity Code: 5.6 A(1) a)  Activity Description: TEMPORARY STORAGE OF HAZ WASTE NOT UNDER S 5.2 PENDING ACTIVITIES LISTED IN S 5.1, 5.2, 5.3 AND PARAGRAPH (B) OF THIS SECTION WITH A TOTAL CAPACITY &gt; 50 TONNES, EXCL TEMP STORAGE WHERE GENERATED</p> <p>Primary Activity: N  Activity Code: 5.1 A(1) (A)  Activity Description: THE INCINERATION OF HAZARDOUS WASTE IN AN INCINERATION OR CO-INCINERATION PLANT WITH A CAPACITY EXCEEDING 10 TONNES PER DAY</p> <p>Primary Activity: N  Activity Code: 3.1 B (B)  Activity Description: Cement And Lime; Blending/Using Cement In Bulk (Unless At A Construction Site)</p> <p>Primary Activity: N  Activity Code: 1.1 B b) (iii)  Activity Description: Combustion; Waste Derived Fuel &lt;3mw</p> <p>Primary Activity: Y  Activity Code: 5.4 A(1) a) (i)  Activity Description: DISPOSAL OF &gt; 50 T/D NON-HAZARDOUS WASTE (&gt; 100 T/D IF ONLY AD) INVOLVING BIOLOGICAL TREATMENT</p> <p>Primary Activity: N</p>	C9SW (SW)	0	2	451800 521900

Map ID	Details	Quadrant Reference (Compass Direction)	Estimated Distance From Site	Contact	NGR
8	<p><b>Integrated Pollution Prevention And Control</b></p> <p>Name: Augean Treatment Ltd  Location: Port Clarence Landfill Site - Epr/Yp3234xr, Port Clarence Waste Recovery Park, Port Clarence Landfill Site, Off Huntsman Drive,,, Stockton on Tees, TS21 1UE</p> <p>Authority: Environment Agency, North East Region  Permit Reference: JP3638QZ  Original Permit Ref: Yp3234xr  Effective Date: 8th November 2018  <b>Status: Superseded By Variation</b>  Application Type: Variation  App. Sub Type: Minor  Positional Accuracy: Located by supplier to within 100m  Activity Code: 5.3 A(1) a) (iv)  Activity Description: DISPOSAL OR RECOVERY OF HAZ WASTE WITH CAPACITY EXCEEDING 10 TONNES PER DAY INVOLVING REPACKAGING PRIOR TO SUBMISSION TO ANY OF THE OTHER ACTIVITIES LISTED IN THIS SECTION OR IN SECTION 5.1</p> <p>Primary Activity: N  Activity Code: 5.3 A(1) a) (ii)  Activity Description: DISPOSAL OR RECOVERY OF HAZARDOUS WASTE WITH A CAPACITY EXCEEDING 10 TONNES PER DAY INVOLVING PHYSICO-CHEMICAL TREATMENT</p> <p>Primary Activity: N  Activity Code: 3.1 B (B)  Activity Description: Cement And Lime; Blending/Using Cement In Bulk (Unless At A Construction Site)</p> <p>Primary Activity: N  Activity Code: 5.1 A(1) (A)  Activity Description: THE INCINERATION OF HAZARDOUS WASTE IN AN INCINERATION OR CO-INCINERATION PLANT WITH A CAPACITY EXCEEDING 10 TONNES PER DAY</p> <p>Primary Activity: N  Activity Code: 5.1 A(1) (B)  Activity Description: THE INCINERATION OF NON-HAZARDOUS WASTE IN AN INCINERATION OR CO-INCINERATION PLANT WITH A CAPACITY EXCEEDING 3 TONNES PER HOUR.</p> <p>Primary Activity: N  Activity Code: 5.3 A(1) a) (i)  Activity Description: DISPOSAL OR RECOVERY OF HAZARDOUS WASTE WITH A CAPACITY EXCEEDING 10 TONNES PER DAY INVOLVING BIOLOGICAL TREATMENT</p> <p>Primary Activity: N  Activity Code: 1.1 B b) (iii)  Activity Description: Combustion; Waste Derived Fuel &lt;3mw</p> <p>Primary Activity: Y  Activity Code: 5.3 A(1) a) (iii)  Activity Description: DISPOSAL OR RECOVERY OF HAZ WASTE WITH CAPACITY EXCEEDING 10 TONNES PER DAY INVOLVING BLENDING OR MIXING PRIOR TO SUBMISSION TO ANY OF THE OTHER ACTIVITIES LISTED IN THIS SECTION OR IN SECTION 5.1</p> <p>Primary Activity: N  Activity Code: 5.4 A(1) a) (i)  Activity Description: DISPOSAL OF &gt; 50 T/D NON-HAZARDOUS WASTE (&gt; 100 T/D IF ONLY AD) INVOLVING BIOLOGICAL TREATMENT</p> <p>Primary Activity: N  Activity Code: 5.4 A(1) a) (ii)  Activity Description: DISPOSAL OF &gt; 50 T/D NON-HAZARDOUS WASTE (&gt; 100 T/D IF ONLY AD) INVOLVING PHYSICO-CHEMICAL TREATMENT</p> <p>Primary Activity: N  Activity Code: 5.4 A(1) a) (iv)  Activity Description: DISPOSAL OF &gt; 50 T/D NON-HAZARDOUS WASTE (&gt; 100 T/D IF ONLY AD) INVOLVING TREATMENT OF SLAGS AND ASHES</p> <p>Primary Activity: N  Activity Code: 5.4 A(1) b) (i)  Activity Description: RECOVERY OR A MIX OF RECOVERY AND DISPOSAL OF &gt; 50 T/D NON-HAZARDOUS WASTE (&gt; 100 T/D IF ONLY AD) INVOLVING BIOLOGICAL TREATMENT</p> <p>Primary Activity: N  Activity Code: 5.6 A(1) a)  Activity Description: TEMPORARY STORAGE OF HAZ WASTE NOT UNDER S 5.2 PENDING ACTIVITIES LISTED IN S 5.1, 5.2, 5.3 AND PARAGRAPH (B) OF THIS SECTION WITH A TOTAL CAPACITY &gt; 50 TONNES, EXCL TEMP STORAGE WHERE GENERATED</p> <p>Primary Activity: N</p>	C9SW (SW)	0	2	451800 521900



Map ID	Details	Quadrant Reference (Compass Direction)	Estimated Distance From Site	Contact	NGR
8	<p><b>Integrated Pollution Prevention And Control</b></p> <p>Name: Augean Treatment Ltd  Location: Port Clarence Wrp Epr/Yp3234xr, Port Clarence Landfill Site, Huntsman Drive,,, Stockton on Tees, TS2 1UE  Authority: Environment Agency, North East Region  Permit Reference: MP3232NW  Original Permit Ref: Yp3234xr  Effective Date: 28th May 2015  <b>Status: Superseded By Variation</b>  Application Type: Variation  App. Sub Type: Substantial  Positional Accuracy: Located by supplier to within 100m  Activity Code: 5.3 A(1) a) (iii)  Activity Description: DISPOSAL OR RECOVERY OF HAZ WASTE WITH CAPACITY EXCEEDING 10 TONNES PER DAY INVOLVING BLENDING OR MIXING PRIOR TO SUBMISSION TO ANY OF THE OTHER ACTIVITIES LISTED IN THIS SECTION OR IN SECTION 5.1</p> <p>Primary Activity: N  Activity Code: 3.1 B (B)  Activity Description: Cement And Lime; Blending/Using Cement In Bulk (Unless At A Construction Site)</p> <p>Primary Activity: N  Activity Code: 1.1 B b) (iii)  Activity Description: Combustion; Waste Derived Fuel &lt;3mw</p> <p>Primary Activity: N  Activity Code: 5.1 A(1) (A)  Activity Description: THE INCINERATION OF HAZARDOUS WASTE IN AN INCINERATION OR CO-INCINERATION PLANT WITH A CAPACITY EXCEEDING 10 TONNES PER DAY</p> <p>Primary Activity: N  Activity Code: 5.3 A(1) a) (iv)  Activity Description: DISPOSAL OR RECOVERY OF HAZ WASTE WITH CAPACITY EXCEEDING 10 TONNES PER DAY INVOLVING REPACKAGING PRIOR TO SUBMISSION TO ANY OF THE OTHER ACTIVITIES LISTED IN THIS SECTION OR IN SECTION 5.1</p> <p>Primary Activity: N  Activity Code: 5.3 A(1) (C) (I)  Activity Description: Other Waste Disposal; Non-Hazardous Waste &gt;50T/D By Biological Treatment</p> <p>Primary Activity: N  Activity Code: 5.3 A(1) a) (ii)  Activity Description: DISPOSAL OR RECOVERY OF HAZARDOUS WASTE WITH A CAPACITY EXCEEDING 10 TONNES PER DAY INVOLVING PHYSICO-CHEMICAL TREATMENT</p> <p>Primary Activity: N  Activity Code: 5.3 A(1) a) (i)  Activity Description: DISPOSAL OR RECOVERY OF HAZARDOUS WASTE WITH A CAPACITY EXCEEDING 10 TONNES PER DAY INVOLVING BIOLOGICAL TREATMENT</p> <p>Primary Activity: N  Activity Code: 5.1 A(1) (B)  Activity Description: THE INCINERATION OF NON-HAZARDOUS WASTE IN AN INCINERATION OR CO-INCINERATION PLANT WITH A CAPACITY EXCEEDING 3 TONNES PER HOUR.</p> <p>Primary Activity: N  Activity Code: 5.4 A(1) a) (i)  Activity Description: DISPOSAL OF &gt; 50 T/D NON-HAZARDOUS WASTE (&gt; 100 T/D IF ONLY AD) INVOLVING BIOLOGICAL TREATMENT</p> <p>Primary Activity: N  Activity Code: 1.1 A(1) (B) (I)  Activity Description: Combustion; Recovered Oil Greater Or Equal To 3Mw But Less Than 50Mw</p> <p>Primary Activity: Y  Activity Code: 5.4 A(1) b) (i)  Activity Description: RECOVERY OR A MIX OF RECOVERY AND DISPOSAL OF &gt; 50 T/D NON-HAZARDOUS WASTE (&gt; 100 T/D IF ONLY AD) INVOLVING BIOLOGICAL TREATMENT</p> <p>Primary Activity: N  Activity Code: 5.3 A(1) (C) (II)  Activity Description: Other Waste Disposal; Non-Hazardous Waste &gt;50T/D By Physico-Chemical Treatment</p> <p>Primary Activity: N  Activity Code: 5.4 A(1) a) (ii)  Activity Description: DISPOSAL OF &gt; 50 T/D NON-HAZARDOUS WASTE (&gt; 100 T/D IF ONLY AD) INVOLVING PHYSICO-CHEMICAL TREATMENT</p> <p>Primary Activity: N  Activity Code: 5.4 A(1) a) (iv)  Activity Description: DISPOSAL OF &gt; 50 T/D NON-HAZARDOUS WASTE (&gt; 100 T/D IF ONLY AD) INVOLVING TREATMENT OF SLAGS AND ASHES</p> <p>Primary Activity: N</p>	C9SW (SW)	0	2	451800 521900

Map ID	Details	Quadrant Reference (Compass Direction)	Estimated Distance From Site	Contact	NGR
9	<b>Integrated Pollution Prevention And Control</b> Name: North Tees Limited Location: Reclamation Pond Materials Recycling Facility Epr/Np3735yy, Reclamation Pond Materials Recycling Facility, North Tees Access Road,Port Clarence,, Stockton on Tees, TS2 1TT Authority: Environment Agency, North East Region Permit Reference: NP3735YY Original Permit Ref: Np3735yy Effective Date: 7th July 2017 <b>Status: Effective</b> Application Type: Transfer App. Sub Type: Whole limited change in management Positional Accuracy: Located by supplier to within 100m Activity Code: 5.4 A(1) a) (ii) Activity Description: DISPOSAL OF > 50 T/D NON-HAZARDOUS WASTE (> 100 T/D IF ONLY AD) INVOLVING PHYSICO-CHEMICAL TREATMENT Primary Activity: Y	C13SW (W)	0	2	452000 522730
9	<b>Integrated Pollution Prevention And Control</b> Name: Green North East Trading Bidco Limited Location: Reclamation Pond Materials Recycling Facility, Reclamation Pond Materials Recycling Facility, North Tees Access Road,Port Clarence,, Stockton on Tees, TS2 1TT Authority: Environment Agency, North East Region Permit Reference: SP3930VW Original Permit Ref: Sp3930vw Effective Date: 5th March 2014 <b>Status: Superseded By Variation</b> Application Type: Transfer App. Sub Type: Whole limited change in management Positional Accuracy: Located by supplier to within 100m Activity Code: 5.4 A(1) a) (ii) Activity Description: DISPOSAL OF > 50 T/D NON-HAZARDOUS WASTE (> 100 T/D IF ONLY AD) INVOLVING PHYSICO-CHEMICAL TREATMENT Primary Activity: Y	C13SW (W)	0	2	452000 522730
9	<b>Integrated Pollution Prevention And Control</b> Name: North Tees Waste Management Limited Location: Reclamation Pond Materials Recycling Facility, Reclamation Pond Materials Recycling Facility, North Tees Access Road,Port Clarence,, Stockton on Tees, TS2 1TT Authority: Environment Agency, North East Region Permit Reference: NP3331ET Original Permit Ref: Zp3333nh Effective Date: 7th February 2014 <b>Status: Superseded By Variation</b> Application Type: Variation App. Sub Type: Minor Positional Accuracy: Located by supplier to within 100m Activity Code: 5.3 A(1) (C) (II) Activity Description: Other Waste Disposal; Non-Hazardous Waste >50T/D By Physico-Chemical Treatment Primary Activity: Y	C13SW (W)	0	2	452000 522730
9	<b>Integrated Pollution Prevention And Control</b> Name: Impetus Waste Management Limited Location: Reclamation Pond Materials Recycling Facility, Reclamation Pond Materials Recycling Facility, Adj To North Tees Access Road,, Port Clarent, Stockton-On Tees, TS2 1TT Authority: Environment Agency, North East Region Permit Reference: ZP3333NH Original Permit Ref: Zp3333nh Effective Date: 19th August 2013 <b>Status: Superseded By Variation</b> Application Type: Application App. Sub Type: New Positional Accuracy: Located by supplier to within 10m Activity Code: 5.3 A(1) (C) (II) Activity Description: Other Waste Disposal; Non-Hazardous Waste >50T/D By Physico-Chemical Treatment Primary Activity: Y	C13SW (W)	0	2	452000 522730

Map ID	Details	Quadrant Reference (Compass Direction)	Estimated Distance From Site	Contact	NGR
9	<b>Integrated Pollution Prevention And Control</b> Name: North Tees Limited Location: Reclamation Pond Materials Recycling Facility Epr/Np3735yy, Reclamation Pond Materials Recycling Facility, North Tees Access Road,Port Clarence,, Stockton on Tees, TS2 1TT Authority: Environment Agency, North East Region Permit Reference: BP3505PW Original Permit Ref: Np3735yy Effective Date: Not Supplied <b>Status:</b> Valid Application Type: Variation App. Sub Type: Standard Positional Accuracy: Located by supplier to within 100m Activity Code: 5.4 A(1) a) (ii) Activity Description: DISPOSAL OF > 50 T/D NON-HAZARDOUS WASTE (> 100 T/D IF ONLY AD) INVOLVING PHYSICO-CHEMICAL TREATMENT Primary Activity: Y	C13SW (W)	0	2	452000 522730

Map ID	Details	Quadrant Reference (Compass Direction)	Estimated Distance From Site	Contact	NGR
10	<p><b>Integrated Pollution Prevention And Control</b></p> <p>Name: Augean Treatment Ltd</p> <p>Location: Port Clarence Landfill Site, Port Clarence Waste Recovery Park, Port Clarence Landfill Site, Off Huntsman Drive,,, Stockton on Tees, TS2 1UE</p> <p>Authority: Environment Agency, North East Region</p> <p>Permit Reference: YP3035DY</p> <p>Original Permit Ref: Yp3234xr</p> <p>Effective Date: 15th September 2016</p> <p><b>Status: Superseded By Variation</b></p> <p>Application Type: Variation</p> <p>App. Sub Type: Minor</p> <p>Positional Accuracy: Automatically positioned to the address</p> <p>Activity Code: 3.1 B (B)</p> <p>Activity Description: Cement And Lime; Blending/Using Cement In Bulk (Unless At A Construction Site)</p> <p>Primary Activity: N</p> <p>Activity Code: 5.3 A(1) a) (iii)</p> <p>Activity Description: DISPOSAL OR RECOVERY OF HAZ WASTE WITH CAPACITY EXCEEDING 10 TONNES PER DAY INVOLVING BLENDING OR MIXING PRIOR TO SUBMISSION TO ANY OF THE OTHER ACTIVITIES LISTED IN THIS SECTION OR IN SECTION 5.1</p> <p>Primary Activity: N</p> <p>Activity Code: 5.3 A(1) a) (iv)</p> <p>Activity Description: DISPOSAL OR RECOVERY OF HAZ WASTE WITH CAPACITY EXCEEDING 10 TONNES PER DAY INVOLVING REPACKAGING PRIOR TO SUBMISSION TO ANY OF THE OTHER ACTIVITIES LISTED IN THIS SECTION OR IN SECTION 5.1</p> <p>Primary Activity: N</p> <p>Activity Code: 5.4 A(1) a) (i)</p> <p>Activity Description: DISPOSAL OF &gt; 50 T/D NON-HAZARDOUS WASTE (&gt; 100 T/D IF ONLY AD) INVOLVING BIOLOGICAL TREATMENT</p> <p>Primary Activity: N</p> <p>Activity Code: 5.4 A(1) a) (ii)</p> <p>Activity Description: DISPOSAL OF &gt; 50 T/D NON-HAZARDOUS WASTE (&gt; 100 T/D IF ONLY AD) INVOLVING PHYSICO-CHEMICAL TREATMENT</p> <p>Primary Activity: N</p> <p>Activity Code: 5.4 A(1) b) (i)</p> <p>Activity Description: RECOVERY OR A MIX OF RECOVERY AND DISPOSAL OF &gt; 50 T/D NON-HAZARDOUS WASTE (&gt; 100 T/D IF ONLY AD) INVOLVING BIOLOGICAL TREATMENT</p> <p>Primary Activity: N</p> <p>Activity Code: 5.3 A(1) a) (ii)</p> <p>Activity Description: DISPOSAL OR RECOVERY OF HAZARDOUS WASTE WITH A CAPACITY EXCEEDING 10 TONNES PER DAY INVOLVING PHYSICO-CHEMICAL TREATMENT</p> <p>Primary Activity: N</p> <p>Activity Code: 1.1 B b) (iii)</p> <p>Activity Description: Combustion; Waste Derived Fuel &lt;3mw</p> <p>Primary Activity: Y</p> <p>Activity Code: 5.1 A(1) (A)</p> <p>Activity Description: THE INCINERATION OF HAZARDOUS WASTE IN AN INCINERATION OR CO-INCINERATION PLANT WITH A CAPACITY EXCEEDING 10 TONNES PER DAY</p> <p>Primary Activity: N</p> <p>Activity Code: 5.3 A(1) a) (i)</p> <p>Activity Description: DISPOSAL OR RECOVERY OF HAZARDOUS WASTE WITH A CAPACITY EXCEEDING 10 TONNES PER DAY INVOLVING BIOLOGICAL TREATMENT</p> <p>Primary Activity: N</p> <p>Activity Code: 5.6 A(1) a)</p> <p>Activity Description: TEMPORARY STORAGE OF HAZ WASTE NOT UNDER S 5.2 PENDING ACTIVITIES LISTED IN S 5.1, 5.2, 5.3 AND PARAGRAPH (B) OF THIS SECTION WITH A TOTAL CAPACITY &gt; 50 TONNES, EXCL TEMP STORAGE WHERE GENERATED</p> <p>Primary Activity: N</p> <p>Activity Code: 5.4 A(1) a) (iv)</p> <p>Activity Description: DISPOSAL OF &gt; 50 T/D NON-HAZARDOUS WASTE (&gt; 100 T/D IF ONLY AD) INVOLVING TREATMENT OF SLAGS AND ASHES</p> <p>Primary Activity: N</p> <p>Activity Code: 5.1 A(1) (B)</p> <p>Activity Description: THE INCINERATION OF NON-HAZARDOUS WASTE IN AN INCINERATION OR CO-INCINERATION PLANT WITH A CAPACITY EXCEEDING 3 TONNES PER HOUR.</p> <p>Primary Activity: N</p>	C9SW (SW)	0	2	451956 521914



Map ID	Details	Quadrant Reference (Compass Direction)	Estimated Distance From Site	Contact	NGR
11	<b>Integrated Pollution Prevention And Control</b> Name: Augean Treatment Ltd Location: Port Clarence Treatment Facility Epr/Qp3031ty, Port Clarence Landfill Site, Off Huntsman Drive,, Stockton on Tees, TS21UE Authority: Environment Agency, North East Region Permit Reference: WP3836AH Original Permit Ref: Qp3031ty Effective Date: 27th May 2015 <b>Status: Superseded By Variation</b> Application Type: Variation App. Sub Type: Minor Positional Accuracy: Located by supplier to within 100m Activity Code: 5.3 A(1) (A) Activity Description: Other Waste Disposal; Hazardous Waste Greater Than 10T/D Primary Activity: Y Activity Code: 0.0 Associated Process Activity Description: Associated Process Primary Activity: N	C9SW (SW)	0	2	451900 521950
11	<b>Integrated Pollution Prevention And Control</b> Name: Augean Treatment Ltd Location: Port Clarence Treatment Facility Epr/Qp3031ty, Port Clarence Landfill Site, Off Huntsman Drive,, Stockton on Tees, TS21UE Authority: Environment Agency, North East Region Permit Reference: QP3031TY Original Permit Ref: Qp3031ty Effective Date: 17th August 2010 <b>Status: Superseded By Variation</b> Application Type: Transfer App. Sub Type: Whole limited change in management Positional Accuracy: Located by supplier to within 100m Activity Code: 0.0 Associated Process Activity Description: Associated Process Primary Activity: N Activity Code: 5.3 A(1) (A) Activity Description: Other Waste Disposal; Hazardous Waste Greater Than 10T/D Primary Activity: Y	C9SW (SW)	0	2	451900 521950
12	<b>Integrated Pollution Prevention And Control</b> Name: Air Products Plc Location: Tees Valley 2 Renewable Energy Facility Epr/Xp3336nn, Reclamation Pond, Huntsman Drive, Stockton-on-Tees Authority: Environment Agency, North East Region Permit Reference: XP3336NN Original Permit Ref: Xp3336nn Effective Date: 11th April 2014 <b>Status: Superseded By Variation</b> Application Type: Application App. Sub Type: New Positional Accuracy: Located by supplier to within 10m Activity Code: 5.1 A(1) (B) Activity Description: Co-Incineration Of Hazardous Waste Primary Activity: Y Activity Code: 5.4 A(1) a) (ii) Activity Description: DISPOSAL OF > 50 T/D NON-HAZARDOUS WASTE (> 100 T/D IF ONLY AD) INVOLVING PHYSICO-CHEMICAL TREATMENT Primary Activity: N	C13SW (W)	0	2	451910 522790
13	<b>Integrated Pollution Prevention And Control</b> Name: Air Products Plc Location: Tees Valley Renewable Energy Facility, Tees Valley Renewable Energy Facility, Huntsman Drive,Port Clarence,, MIDDLESBROUGH, Cleveland, TS2 1TT Authority: Environment Agency, North East Region Permit Reference: UP3434EP Original Permit Ref: Jp3331hk Effective Date: 6th December 2013 <b>Status: Superseded By Variation</b> Application Type: Variation App. Sub Type: Minor Positional Accuracy: Located by supplier to within 10m Activity Code: 5.1 A(1) (B) Activity Description: THE INCINERATION OF NON-HAZARDOUS WASTE IN AN INCINERATION OR CO-INCINERATION PLANT WITH A CAPACITY EXCEEDING 3 TONNES PER HOUR. Primary Activity: Y Activity Code: 5.4 A(1) a) (i) Activity Description: DISPOSAL OF > 50 T/D NON-HAZARDOUS WASTE (> 100 T/D IF ONLY AD) INVOLVING BIOLOGICAL TREATMENT Primary Activity: N Activity Code: 0.0 Associated Process Activity Description: Associated Process Primary Activity: N	C13NE (NW)	0	2	452240 522940

Map ID	Details	Quadrant Reference (Compass Direction)	Estimated Distance From Site	Contact	NGR
13	<b>Integrated Pollution Prevention And Control</b> Name: Air Products Plc Location: Tees Valley Renewable Energy Facility, Tees Valley Renewable Energy Facility, Huntsman Drive, Port Clarence,, MIDDLESBROUGH, Cleveland, TS2 1TT Authority: Environment Agency, North East Region Permit Reference: JP3331HK Original Permit Ref: Jp3331hk Effective Date: 20th April 2012 <b>Status: Superseded By Variation</b> Application Type: Application App. Sub Type: New Positional Accuracy: Located by supplier to within 10m Activity Code: 5.3 A(1) (C) (I) Activity Description: Other Waste Disposal; Non-Hazardous Waste >50T/D By Biological Treatment Primary Activity: N Activity Code: 5.1 A(1) (C) Activity Description: Incineration Of Non Hazardous Waste Greater Than 1 T/Hr Primary Activity: Y	C13NE (NW)	0	2	452240 522940
14	<b>Integrated Pollution Prevention And Control</b> Name: Augean North Limited Location: Port Clarence Landfill Site (Non Haz), Port Clarence Landfill Site, Huntsman Drive,, Port Clarence, MIDDLESBROUGH, Cleveland, TS2 1UE Authority: Environment Agency, North East Region Permit Reference: MP3738KC Original Permit Ref: Bv1402ic Effective Date: 24th September 2009 <b>Status: Superseded By Variation</b> Application Type: Variation App. Sub Type: Minor Positional Accuracy: Manually positioned to the road within the address or location Activity Code: 1.1 A(1) (B) (III) Activity Description: Combustion; Waste Derived Fuel Greater Or Equal To 3Mw But Less Than 50Mw Primary Activity: N Activity Code: 5.2 A(1) (A) Activity Description: Waste Landfilling; Greater Than 10 T/D With Capacity Greater Than 25,000T Excluding Inert Waste Primary Activity: Y	C13SW (W)	0	2	451894 522682
15	<b>Integrated Pollution Prevention And Control</b> Name: Impetus Waste Management Ltd Location: Ici No 3 Teesport Epr/Bv1917it, Teesport No 3, Teesport,, MIDDLESBROUGH, TS6 6UG Authority: Environment Agency, North East Region Permit Reference: Fp3035sw Original Permit Ref: Bv1917it Effective Date: 30th June 2005 <b>Status: Superseded By Variation</b> Application Type: Variation App. Sub Type: Standard Positional Accuracy: Manually positioned to the address or location Activity Code: 5.2 A(1) (A) Activity Description: Waste Landfilling; Greater Than 10 T/D With Capacity Greater Than 25,000T Excluding Inert Waste Primary Activity: Y	C16NE (E)	0	2	454258 522846
15	<b>Integrated Pollution Prevention And Control</b> Name: Impetus Waste Management Ltd Location: Ici No 3 Teesport Epr/Bv1917it, Teesport No 3, Teesport,, MIDDLESBROUGH, TS6 6UG Authority: Environment Agency, North East Region Permit Reference: Bv1917it Original Permit Ref: Bv1917it Effective Date: 31st August 2004 <b>Status: Superseded By Variation</b> Application Type: Application App. Sub Type: New Positional Accuracy: Manually positioned to the address or location Activity Code: 5.2 A(1) (A) Activity Description: Waste Landfilling; Greater Than 10 T/D With Capacity Greater Than 25,000T Excluding Inert Waste Primary Activity: Y	C16NE (E)	0	2	454258 522846

Map ID	Details	Quadrant Reference (Compass Direction)	Estimated Distance From Site	Contact	NGR
16	<b>Integrated Pollution Prevention And Control</b> Name: Impetus Waste Management Ltd Location: Ici No 3 Teesport, Teesport No 3, Teesport,,, MIDDLESBROUGH, TS6 6UG Authority: Environment Agency, North East Region Permit Reference: PP3336KL Original Permit Ref: Bv1917it Effective Date: Not Supplied <b>Status: Valid</b> Application Type: Variation App. Sub Type: Standard Positional Accuracy: Manually positioned within the geographical locality Activity Code: 5.2 A(1) (A) Activity Description: Waste Landfilling; Greater Than 10 T/D With Capacity Greater Than 25,000T Excluding Inert Waste Primary Activity: Y	C16NW (E)	0	2	453906 522987
17	<b>Integrated Pollution Prevention And Control</b> Name: Fortitude Environmental Limited Location: Fe Installation Epr/Lp3536nx, Fe Installation, Huntsman Drive,Seal Sands,Billingham, MIDDLESBROUGH, Cleveland, TS2 1TT Authority: Environment Agency, North East Region Permit Reference: AP3237JF Original Permit Ref: Lp3536nx Effective Date: 10th May 2018 <b>Status: Surrender Effective</b> Application Type: Surrender App. Sub Type: Whole Positional Accuracy: Located by supplier to within 10m Activity Code: 0.0 Associated Process Activity Description: Associated Process Primary Activity: N Activity Code: 5.3 A(1) a) (vi) Activity Description: DISPOSAL OR RECOVERY OF HAZARDOUS WASTE WITH A CAPACITY EXCEEDING 10 TONNES PER DAY INVOLVING RECYCLING OR RECLAMATION OF INORGANIC MATERIALS OTHER THAN METALS OR METAL COMPOUNDS Primary Activity: N Activity Code: 5.1 A(1) (A) Activity Description: Incineration Of Hazardous Waste Primary Activity: Y	C14SW (NW)	44	2	452460 522620
17	<b>Integrated Pollution Prevention And Control</b> Name: Fortitude Environmental Limited Location: Fe Installation Epr/Lp3536nx, Fe Installation, Huntsman Drive,Seal Sands,Billingham, MIDDLESBROUGH, Cleveland, TS2 1TT Authority: Environment Agency, North East Region Permit Reference: LP3536NX Original Permit Ref: Lp3536nx Effective Date: 15th December 2014 <b>Status: Superseded By Variation</b> Application Type: Application App. Sub Type: New Positional Accuracy: Located by supplier to within 10m Activity Code: 5.3 A(1) a) (vi) Activity Description: DISPOSAL OR RECOVERY OF HAZARDOUS WASTE WITH A CAPACITY EXCEEDING 10 TONNES PER DAY INVOLVING RECYCLING OR RECLAMATION OF INORGANIC MATERIALS OTHER THAN METALS OR METAL COMPOUNDS Primary Activity: N Activity Code: 0.0 Associated Process Activity Description: Associated Process Primary Activity: N Activity Code: 5.1 A(1) (A) Activity Description: Incineration Of Hazardous Waste Primary Activity: Y	C14SW (NW)	44	2	452460 522620
18	<b>Integrated Pollution Prevention And Control</b> Name: Sabic Uk Petrochemicals Limited Location: Sabic North Tees Storage - Epr/Lp3335rm, Sabic Petrochemicals,North Tees Site, Seaton Road,Port Clarence,, Cleveland, Cleveland, TS2 1TT Authority: Environment Agency, North East Region Permit Reference: ZP3330QG Original Permit Ref: Lp3335rm Effective Date: 14th February 2019 <b>Status: Effective</b> Application Type: Variation App. Sub Type: Standard Positional Accuracy: Located by supplier to within 10m Activity Code: 0.0 Associated Process Activity Description: Associated Process Primary Activity: N Activity Code: 1.1 A(1) (A) Activity Description: Combustion; Any Fuel Greater Or Equal To 50Mw Primary Activity: Y	C14NW (N)	48	2	452430 523130

Map ID	Details	Quadrant Reference (Compass Direction)	Estimated Distance From Site	Contact	NGR
19	<b>Integrated Pollution Prevention And Control</b> Name: Impetus Waste Management Ltd Location: Ici No 2 Teesport Epr/Bv1984ih, Teesport No 3, Teesport,,, MIDDLESBROUGH, TS6 6UG Authority: Environment Agency, North East Region Permit Reference: Fp3835st Original Permit Ref: Bv1984ih Effective Date: 30th June 2005 <b>Status: Superseded By Variation</b> Application Type: Variation App. Sub Type: Standard Positional Accuracy: Manually positioned within the geographical locality Activity Code: 5.2 A(1) (A) Activity Description: Waste Landfilling; Greater Than 10 T/D With Capacity Greater Than 25,000T Excluding Inert Waste Primary Activity: Y	C16NW (E)	62	2	453819 522958
19	<b>Integrated Pollution Prevention And Control</b> Name: Highfield Environmental Limited Location: Ici No 3 Teesport Epr/Dp3331dj, Ici No 3 (Teesport) Landfill, Grangetown,, Middlesbrough, TS6 6UG Authority: Environment Agency, North East Region Permit Reference: DP3331DJ Original Permit Ref: Dp3331dj Effective Date: 27th January 2017 <b>Status: Effective</b> Application Type: Transfer App. Sub Type: Whole limited change in management Positional Accuracy: Located by supplier to within 10m Activity Code: 5.2 A(1) (A) Activity Description: Waste Landfilling; Greater Than 10 T/D With Capacity Greater Than 25,000T Excluding Inert Waste Primary Activity: Y	C16NW (E)	74	2	453810 522950
19	<b>Integrated Pollution Prevention And Control</b> Name: Green North East Trading Bidco Limited Location: Ici No 3 Teesport Epr/Bp3730vd, Ici No 3 (Teesport) Landfill, Grangetown,, Middlesbrough, TS6 6UG Authority: Environment Agency, North East Region Permit Reference: BP3730VD Original Permit Ref: Bp3730vd Effective Date: 17th June 2016 <b>Status: Superseded By Variation</b> Application Type: Transfer App. Sub Type: Whole limited change in management Positional Accuracy: Located by supplier to within 10m Activity Code: 5.2 A(1) (A) Activity Description: Waste Landfilling; Greater Than 10 T/D With Capacity Greater Than 25,000T Excluding Inert Waste Primary Activity: Y	C16NW (E)	74	2	453810 522950
19	<b>Integrated Pollution Prevention And Control</b> Name: North Tees Waste Management Limited Location: Ici No 3 Teesport Epr/Bv1917it, Ici No 3 (Teesport) Landfill, Grangetown,, Middleborough, Cleveland, TS6 6UG Authority: Environment Agency, North East Region Permit Reference: LP3836EL Original Permit Ref: Bv1917it Effective Date: 30th January 2015 <b>Status: Superseded By Variation</b> Application Type: Variation App. Sub Type: Simple Standard Variation Positional Accuracy: Located by supplier to within 10m Activity Code: 5.2 A(1) (A) Activity Description: Waste Landfilling; Greater Than 10 T/D With Capacity Greater Than 25,000T Excluding Inert Waste Primary Activity: Y	C16NW (E)	74	2	453810 522950
19	<b>Integrated Pollution Prevention And Control</b> Name: North Tees Waste Management Limited Location: Ici No 3 Teesport Epr/Bv1917it, Ici No 3 (Teesport) Landfill, Grangetown,, Middlesbrough, TS6 6UG Authority: Environment Agency, North East Region Permit Reference: NP3731EW Original Permit Ref: Bv1917it Effective Date: 7th February 2014 <b>Status: Superseded By Variation</b> Application Type: Variation App. Sub Type: Minor Positional Accuracy: Located by supplier to within 10m Activity Code: 5.2 A(1) (A) Activity Description: Waste Landfilling; Greater Than 10 T/D With Capacity Greater Than 25,000T Excluding Inert Waste Primary Activity: Y	C16NW (E)	74	2	453810 522950



Map ID	Details	Quadrant Reference (Compass Direction)	Estimated Distance From Site	Contact	NGR
19	<b>Integrated Pollution Prevention And Control</b> Name: Impetus Waste Management Limited Location: Ici No 3 Teesport Epr/Bv1917it, Ici No 3 (Teesport) Landfill, Grangetown,, Middleborough, Cleveland, TS6 6UG Authority: Environment Agency, North East Region Permit Reference: BP3433FM Original Permit Ref: Bv1917it Effective Date: 8th September 2011 <b>Status: Superseded By Variation</b> Application Type: Variation App. Sub Type: Simple Standard Variation Positional Accuracy: Located by supplier to within 10m Activity Code: 5.2 A(1) (A) Activity Description: Waste Landfilling; Greater Than 10 T/D With Capacity Greater Than 25,000T Excluding Inert Waste Primary Activity: Y	C16NW (E)	74	2	453810 522950
20	<b>Integrated Pollution Prevention And Control</b> Name: Highfield Environmental Limited Location: Waste Treatment Facility At Ici (Teesport) No3 Landfill Epr/Dp3531ds, Teesport No3 Landfill, Grangetown,, MIDDLESBROUGH, Cleveland, TS6 6UG Authority: Environment Agency, North East Region Permit Reference: DP3531DS Original Permit Ref: Dp3531ds Effective Date: 15th December 2016 <b>Status: Effective</b> Application Type: Transfer App. Sub Type: Whole limited change in management Positional Accuracy: Located by supplier to within 100m Activity Code: 5.6 A(1) a) Activity Description: TEMPORARY STORAGE OF HAZ WASTE NOT UNDER S 5.2 PENDING ACTIVITIES LISTED IN S 5.1, 5.2, 5.3 AND PARAGRAPH (B) OF THIS SECTION WITH A TOTAL CAPACITY > 50 TONNES, EXCL TEMP STORAGE WHERE GENERATED Primary Activity: N Activity Code: 5.3 A(1) a) (ii) Activity Description: DISPOSAL OR RECOVERY OF HAZARDOUS WASTE WITH A CAPACITY EXCEEDING 10 TONNES PER DAY INVOLVING PHYSICO-CHEMICAL TREATMENT Primary Activity: N Activity Code: 5.3 A(1) a) (iv) Activity Description: DISPOSAL OR RECOVERY OF HAZ WASTE WITH CAPACITY EXCEEDING 10 TONNES PER DAY INVOLVING REPACKAGING PRIOR TO SUBMISSION TO ANY OF THE OTHER ACTIVITIES LISTED IN THIS SECTION OR IN SECTION 5.1 Primary Activity: N Activity Code: 5.3 A(1) a) (vi) Activity Description: DISPOSAL OR RECOVERY OF HAZARDOUS WASTE WITH A CAPACITY EXCEEDING 10 TONNES PER DAY INVOLVING RECYCLING OR RECLAMATION OF INORGANIC MATERIALS OTHER THAN METALS OR METAL COMPOUNDS Primary Activity: N Activity Code: 5.4 A(1) a) (ii) Activity Description: DISPOSAL OF > 50 T/D NON-HAZARDOUS WASTE (> 100 T/D IF ONLY AD) INVOLVING PHYSICO-CHEMICAL TREATMENT Primary Activity: N Activity Code: 5.4 A(1) b) (i) Activity Description: RECOVERY OR A MIX OF RECOVERY AND DISPOSAL OF > 50 T/D NON-HAZARDOUS WASTE (> 100 T/D IF ONLY AD) INVOLVING BIOLOGICAL TREATMENT Primary Activity: N Activity Code: 5.3 A(1) a) (iii) Activity Description: DISPOSAL OR RECOVERY OF HAZ WASTE WITH CAPACITY EXCEEDING 10 TONNES PER DAY INVOLVING BLENDING OR MIXING PRIOR TO SUBMISSION TO ANY OF THE OTHER ACTIVITIES LISTED IN THIS SECTION OR IN SECTION 5.1 Primary Activity: N Activity Code: 5.3 A(1) a) (i) Activity Description: DISPOSAL OR RECOVERY OF HAZARDOUS WASTE WITH A CAPACITY EXCEEDING 10 TONNES PER DAY INVOLVING BIOLOGICAL TREATMENT Primary Activity: Y	C16SE (E)	98	2	454300 522610

Map ID	Details	Quadrant Reference (Compass Direction)	Estimated Distance From Site	Contact	NGR
20	<p><b>Integrated Pollution Prevention And Control</b></p> <p>Name: Green North East Trading Bidco Limited</p> <p>Location: Waste Treatment Facility At Ici (Teesport) No3 Landfill, Teesport No3 Landfill, Grangetown., MIDDLESBROUGH, Cleveland, TS6 6UG</p> <p>Authority: Environment Agency, North East Region</p> <p>Permit Reference: JP3534VK</p> <p>Original Permit Ref: Jp3534vk</p> <p>Effective Date: 14th May 2014</p> <p><b>Status: Superseded By Variation</b></p> <p>Application Type: Transfer</p> <p>App. Sub Type: Whole limited change in management</p> <p>Positional Accuracy: Located by supplier to within 100m</p> <p>Activity Code: 5.3 A(1) a) (ii)</p> <p>Activity Description: DISPOSAL OR RECOVERY OF HAZARDOUS WASTE WITH A CAPACITY EXCEEDING 10 TONNES PER DAY INVOLVING PHYSICO-CHEMICAL TREATMENT</p> <p>Primary Activity: N</p> <p>Activity Code: 5.3 A(1) a) (i)</p> <p>Activity Description: DISPOSAL OR RECOVERY OF HAZARDOUS WASTE WITH A CAPACITY EXCEEDING 10 TONNES PER DAY INVOLVING BIOLOGICAL TREATMENT</p> <p>Primary Activity: N</p> <p>Activity Code: 5.3 A(1) a) (iii)</p> <p>Activity Description: DISPOSAL OR RECOVERY OF HAZ WASTE WITH CAPACITY EXCEEDING 10 TONNES PER DAY INVOLVING BLENDING OR MIXING PRIOR TO SUBMISSION TO ANY OF THE OTHER ACTIVITIES LISTED IN THIS SECTION OR IN SECTION 5.1</p> <p>Primary Activity: N</p> <p>Activity Code: 5.4 A(1) b) (i)</p> <p>Activity Description: RECOVERY OR A MIX OF RECOVERY AND DISPOSAL OF &gt; 50 T/D NON-HAZARDOUS WASTE (&gt; 100 T/D IF ONLY AD) INVOLVING BIOLOGICAL TREATMENT</p> <p>Primary Activity: Y</p> <p>Activity Code: 5.3 A(1) a) (iv)</p> <p>Activity Description: DISPOSAL OR RECOVERY OF HAZ WASTE WITH CAPACITY EXCEEDING 10 TONNES PER DAY INVOLVING REPACKAGING PRIOR TO SUBMISSION TO ANY OF THE OTHER ACTIVITIES LISTED IN THIS SECTION OR IN SECTION 5.1</p> <p>Primary Activity: N</p> <p>Activity Code: 5.4 A(1) b) (ii)</p> <p>Activity Description: RECOVERY OR A MIX OF RECOVERY AND DISPOSAL OF &gt; 50 T/D NON-HAZARDOUS WASTE (&gt; 100 T/D IF ONLY AD) INVOLVING PRE-TREATMENT OF WASTE FOR INCINERATION OR CO-INCINERATION</p> <p>Primary Activity: N</p>	C16SE (E)	98	2	454300 522610

Map ID	Details	Quadrant Reference (Compass Direction)	Estimated Distance From Site	Contact	NGR
20	<b>Integrated Pollution Prevention And Control</b> Name: North Tees Waste Management Limited Location: Waste Treatment Facility At Ici (Teesport) No3 Landfill, Teesport No3 Landfill, Grangetown., MIDDLESBROUGH, Cleveland, TS6 6UG Authority: Environment Agency, North East Region Permit Reference: LP3436NM Original Permit Ref: Lp3436nm Effective Date: 22nd January 2014 <b>Status: Superseded By Variation</b> Application Type: Application App. Sub Type: New Positional Accuracy: Located by supplier to within 100m Activity Code: 5.3 A(1) a) (i) Activity Description: DISPOSAL OR RECOVERY OF HAZARDOUS WASTE WITH A CAPACITY EXCEEDING 10 TONNES PER DAY INVOLVING BIOLOGICAL TREATMENT Primary Activity: N Activity Code: 5.3 A(1) a) (v) Activity Description: DISPOSAL OR RECOVERY OF HAZARDOUS WASTE WITH A CAPACITY EXCEEDING 10 TONNES PER DAY INVOLVING SOLVENT RECLAMATION OR REGENERATION Primary Activity: N Activity Code: 5.4 A(1) b) (iii) Activity Description: RECOVERY OR A MIX OF RECOVERY AND DISPOSAL OF > 50 T/D NON-HAZARDOUS WASTE (> 100 T/D IF ONLY AD) INVOLVING TREATMENT OF SLAGS AND ASHES Primary Activity: N Activity Code: 5.4 A(1) b) (ii) Activity Description: RECOVERY OR A MIX OF RECOVERY AND DISPOSAL OF > 50 T/D NON-HAZARDOUS WASTE (> 100 T/D IF ONLY AD) INVOLVING PRE-TREATMENT OF WASTE FOR INCINERATION OR CO-INCINERATION Primary Activity: N Activity Code: 5.4 A(1) b) (i) Activity Description: RECOVERY OR A MIX OF RECOVERY AND DISPOSAL OF > 50 T/D NON-HAZARDOUS WASTE (> 100 T/D IF ONLY AD) INVOLVING BIOLOGICAL TREATMENT Primary Activity: Y Activity Code: 5.3 A(1) a) (ii) Activity Description: DISPOSAL OR RECOVERY OF HAZARDOUS WASTE WITH A CAPACITY EXCEEDING 10 TONNES PER DAY INVOLVING PHYSICO-CHEMICAL TREATMENT Primary Activity: N Activity Code: 5.3 A(1) a) (iv) Activity Description: DISPOSAL OR RECOVERY OF HAZ WASTE WITH CAPACITY EXCEEDING 10 TONNES PER DAY INVOLVING REPACKAGING PRIOR TO SUBMISSION TO ANY OF THE OTHER ACTIVITIES LISTED IN THIS SECTION OR IN SECTION 5.1 Primary Activity: N Activity Code: 5.3 A(1) a) (iii) Activity Description: DISPOSAL OR RECOVERY OF HAZ WASTE WITH CAPACITY EXCEEDING 10 TONNES PER DAY INVOLVING BLENDING OR MIXING PRIOR TO SUBMISSION TO ANY OF THE OTHER ACTIVITIES LISTED IN THIS SECTION OR IN SECTION 5.1 Primary Activity: N	C16SE (E)	98	2	454300 522610
21	<b>Integrated Pollution Prevention And Control</b> Name: Anglian Water Services Limited Location: North Tees Aromatics, North Tees Aromatics Installation, Sabc Petrochemicals North Tees Site, Seaton Road, Port Clarence,, Middlesbrough, TS2 1TT Authority: Environment Agency, North East Region Permit Reference: FP3234QW Original Permit Ref: Bu5771ib Effective Date: 6th March 2019 <b>Status: Surrender Effective</b> Application Type: Surrender App. Sub Type: Whole Positional Accuracy: Automatically positioned to the address Activity Code: 0.0 Associated Process Activity Description: Associated Process Primary Activity: Y	C14NW (N)	143	2	452563 522988

Map ID	Details	Quadrant Reference (Compass Direction)	Estimated Distance From Site	Contact	NGR
21	<b>Integrated Pollution Prevention And Control</b> Name: Boc Limited Location: Boc Hydrogen Plant - Epr/Bj7522ij, Boc Ltd, North Tees Works,Port Clarence,, MIDDLESBROUGH, Cleveland, TS2 1TT Authority: Environment Agency, North East Region Permit Reference: LP3534DV Original Permit Ref: Bj7522ij Effective Date: 4th January 2017 <b>Status: Effective</b> Application Type: Variation App. Sub Type: Standard Positional Accuracy: Located by supplier to within 10m Activity Code: 4.2 A(1) (A) (I) Activity Description: Inorganic Chemicals; Gases Eg Ammonia, Primary Activity: Y	C14NW (N)	147	2	452570 522980
21	<b>Integrated Pollution Prevention And Control</b> Name: Navigator Terminals North Tees Limited Location: North Tees Oil Refinery & Road/Rail Terminal - Epr/Fp3433dx, North Tees Site, Seaton Road,Port Clarence,, MIDDLESBROUGH, TS2 1TT Authority: Environment Agency, North East Region Permit Reference: FP3433DX Original Permit Ref: Fp3433dx Effective Date: 10th June 2016 <b>Status: Effective</b> Application Type: Transfer App. Sub Type: Whole limited change in management Positional Accuracy: Located by supplier to within 10m Activity Code: 1.2 A(1) (H) (I) Activity Description: Loading/Storage/Treatment Etc Of Crude Oil Primary Activity: Y Activity Code: 1.2 B b) Activity Description: Gasification, Liquifac. And Refining; Blending Odorant For Natural Gas/Lpg Primary Activity: N	C14NW (N)	147	2	452570 522980
21	<b>Integrated Pollution Prevention And Control</b> Name: Boc Limited Location: Seal Sands Boc Hydrogen Plant, Boc Ltd, North Tees Works,Port Clarence,, MIDDLESBROUGH, Cleveland, TS2 1TT Authority: Environment Agency, North East Region Permit Reference: QP3837ZG Original Permit Ref: Bj7522ij Effective Date: 24th May 2013 <b>Status: Superseded By Variation</b> Application Type: Variation App. Sub Type: Minor Positional Accuracy: Located by supplier to within 10m Activity Code: 4.2 A(1) (A) (I) Activity Description: Inorganic Chemicals; Gases Eg Ammonia, Primary Activity: Y	C14NW (N)	147	2	452570 522980
21	<b>Integrated Pollution Prevention And Control</b> Name: Greenergy Terminals Limited Location: North Tees Oil Refinery & Road Rail Terminal Epr/Yp3031cc, North Tees Site, Seaton Road,Port Clarence,, MIDDLESBROUGH, TS2 1TT Authority: Environment Agency, North East Region Permit Reference: YP3031CC Original Permit Ref: Yp3031cc Effective Date: 25th July 2012 <b>Status: Superseded By Variation</b> Application Type: Transfer App. Sub Type: Whole limited change in management Positional Accuracy: Located by supplier to within 10m Activity Code: 4.2 A(1) (A) (V) Activity Description: Inorganic Chemicals; Non Metals Etc Eg Calcium Carbide Primary Activity: N Activity Code: 1.2 A(1) (H) (I) Activity Description: Loading/Storage/Treatment Etc Of Crude Oil Primary Activity: N Activity Code: 1.2 A(1) g) Activity Description: Refining Mineral Oils Primary Activity: Y	C14NW (N)	147	2	452570 522980



Map ID	Details	Quadrant Reference (Compass Direction)	Estimated Distance From Site	Contact	NGR
21	<b>Integrated Pollution Prevention And Control</b> Name: Petroplus Refining Teesside Ltd Location: North Tees Oil Refinery & Road Rail Terminal Epr/Np3733lm, North Tees Site, Seaton Road,Port Clarence,, MIDDLESBROUGH, TS2 1TT Authority: Environment Agency, North East Region Permit Reference: HP3839FX Original Permit Ref: Np3733lm Effective Date: 15th August 2011 <b>Status: Superseded By Variation</b> Application Type: Variation App. Sub Type: Standard Positional Accuracy: Located by supplier to within 10m Activity Code: 1.2 A(1) g) Activity Description: Refining Mineral Oils Primary Activity: Y Activity Code: 1.2 A(1) (H) (I) Activity Description: Loading/Storage/Treatment Etc Of Crude Oil Primary Activity: N Activity Code: 4.2 A(1) (A) (V) Activity Description: Inorganic Chemicals; Non Metals Etc Eg Calcium Carbide Primary Activity: N	C14NW (N)	147	2	452570 522980
21	<b>Integrated Pollution Prevention And Control</b> Name: Sabic Uk Petrochemicals Location: North Tees Aromatics Epr/Bu4503iw, North Tees Site, Seaton Road,Port Clarence,, Middlesbrough, TS2 1TT Authority: Environment Agency, North East Region Permit Reference: Xp3239lv Original Permit Ref: Bu4503iw Effective Date: 30th January 2006 <b>Status: Superseded By Variation</b> Application Type: Variation App. Sub Type: Simple Standard Variation Positional Accuracy: Manually positioned to the address or location Activity Code: 4.1 A(1) (A) (I) Activity Description: Organic Chemicals; Hydrocarbons Eg Aromatics Primary Activity: Y Activity Code: 1.1 A(1) (A) Activity Description: Combustion; Any Fuel Greater Or Equal To 50Mw Primary Activity: N	C14NW (N)	147	2	452569 522983
21	<b>Integrated Pollution Prevention And Control</b> Name: Sabic Uk Petrochemicals Location: North Tees Aromatics Epr/Bu4503iw, North Tees Site, Seaton Road,Port Clarence,, MIDDLESBROUGH, TS2 1TT Authority: Environment Agency, North East Region Permit Reference: Tp3439bx Original Permit Ref: Bu4503iw Effective Date: 5th November 2004 <b>Status: Superseded By Variation</b> Application Type: Variation App. Sub Type: Minor Positional Accuracy: Located by supplier to within 10m Activity Code: 1.1 A(1) (A) Activity Description: Combustion; Any Fuel Greater Or Equal To 50Mw Primary Activity: N Activity Code: 4.1 A(1) (A) (I) Activity Description: Organic Chemicals; Hydrocarbons Eg Aromatics Primary Activity: Y	C14NW (N)	147	2	452570 522980

Map ID	Details	Quadrant Reference (Compass Direction)	Estimated Distance From Site	Contact	NGR
21	<b>Integrated Pollution Prevention And Control</b> Name: Sabic Uk Petrochemicals Limited Location: North Tees Aromatics Epr/Bu4503iw, North Tees Site, Seaton Road,Port Clarence,, Middlesbrough, TS2 1TT Authority: Environment Agency, North East Region Permit Reference: XP3438EF Original Permit Ref: Bu4503iw Effective Date: 25th November 2013 <b>Status: Superseded By Variation</b> Application Type: Variation App. Sub Type: Minor Positional Accuracy: Automatically positioned to the address Activity Code: 4.1 A(1) (A) (I) Activity Description: Organic Chemicals; Hydrocarbons Eg Aromatics Primary Activity: Y Activity Code: 1.1 A(1) (A) Activity Description: Combustion; Any Fuel Greater Or Equal To 50Mw Primary Activity: N Activity Code: 5.4 A(1) a) (ii) Activity Description: DISPOSAL OF > 50 T/D NON-HAZARDOUS WASTE (> 100 T/D IF ONLY AD) INVOLVING PHYSICO-CHEMICAL TREATMENT Primary Activity: N Activity Code: 0.0 Associated Process Activity Description: Associated Process Primary Activity: N	C14NW (N)	148	2	452570 522984
21	<b>Integrated Pollution Prevention And Control</b> Name: Sabic Uk Petrochemicals Location: Teesside Cavity Storage Epr/Hp3230lx, C/O Huntsman North Tees, Huntsman Drive,,Port Clarence, MIDDLESBROUGH, Cleveland, TS2 1TT Authority: Environment Agency, North East Region Permit Reference: PP3038NM Original Permit Ref: Hp3230lx Effective Date: 28th May 2013 <b>Status: Effective</b> Application Type: Variation App. Sub Type: Minor Positional Accuracy: Automatically positioned to the address Activity Code: 0.0 Associated Process Activity Description: Associated Process Primary Activity: N Activity Code: 1.2 A(1) (H) (I) Activity Description: Loading/Storage/Treatment Etc Of Crude Oil Primary Activity: Y Activity Code: 1.2 Part A (1) e) (ii) 2017 Activity Description: Stabilised crude petroleum Primary Activity: N	C14NW (N)	148	2	452570 522984
21	<b>Integrated Pollution Prevention And Control</b> Name: Sabic Uk Petrochemicals Location: North Tees Aromatics Epr/Bu4503iw, North Tees Site, Seaton Road,Port Clarence,, Middlesbrough, TS2 1TT Authority: Environment Agency, North East Region Permit Reference: AP3039FG Original Permit Ref: Bu4503iw Effective Date: 14th December 2011 <b>Status: Superseded By Variation</b> Application Type: Variation App. Sub Type: Standard Positional Accuracy: Automatically positioned to the address Activity Code: 1.1 A(1) (A) Activity Description: Combustion; Any Fuel Greater Or Equal To 50Mw Primary Activity: N Activity Code: 4.1 A(1) (A) (I) Activity Description: Organic Chemicals; Hydrocarbons Eg Aromatics Primary Activity: Y Activity Code: 5.3 A(1) (C) (II) Activity Description: Other Waste Disposal; Non-Hazardous Waste >50T/D By Physico-Chemical Treatment Primary Activity: N	C14NW (N)	148	2	452570 522984

Map ID	Details	Quadrant Reference (Compass Direction)	Estimated Distance From Site	Contact	NGR
21	<b>Integrated Pollution Prevention And Control</b> Name: Sabic Uk Petrochemicals Location: North Tees Aromatics Epr/Bu4503iw, North Tees Site, Seaton Road,Port Clarence,, Middlesbrough, TS2 1TT Authority: Environment Agency, North East Region Permit Reference: HP3039XK Original Permit Ref: Bu4503iw Effective Date: 1st January 2008 <b>Status: Superseded By Variation</b> Application Type: Variation App. Sub Type: Minor Positional Accuracy: Automatically positioned to the address Activity Code: 1.1 A(1) (A) Activity Description: Combustion; Any Fuel Greater Or Equal To 50Mw Primary Activity: N Activity Code: 4.1 A(1) (A) (I) Activity Description: Organic Chemicals; Hydrocarbons Eg Aromatics Primary Activity: Y	C14NW (N)	148	2	452570 522984
21	<b>Integrated Pollution Prevention And Control</b> Name: Sabic Uk Petrochemicals Location: Teesside Cavity Storage Epr/Hp3230lx, C/O Huntsman North Tees, Huntsman Drive,,Port Clarence, MIDDLESBROUGH, Cleveland, TS2 1TT Authority: Environment Agency, North East Region Permit Reference: HP3230LX Original Permit Ref: Hp3230lx Effective Date: 16th October 2007 <b>Status: Superseded By Variation</b> Application Type: Application App. Sub Type: New Positional Accuracy: Automatically positioned to the address Activity Code: 1.2 A(1) (H) (I) Activity Description: Loading/Storage/Treatment Etc Of Crude Oil Primary Activity: Y Activity Code: 1.2 A(1) (H) (IV) Activity Description: Loading/Storage/Treatment Etc Of Associated Gas Or Condensate Primary Activity: N	C14NW (N)	148	2	452570 522984
21	<b>Integrated Pollution Prevention And Control</b> Name: Sabic Uk Petrochemicals Location: North Tees Aromatics Epr/Bu4503iw, North Tees Site, Seaton Road,Port Clarence,, MIDDLESBROUGH, TS2 1TT Authority: Environment Agency, North East Region Permit Reference: Bu4503iw Original Permit Ref: Bu4503iw Effective Date: 23rd February 2004 <b>Status: Superseded By Variation</b> Application Type: Application App. Sub Type: New Positional Accuracy: Automatically positioned to the address Activity Code: 4.1 A(1) (A) (I) Activity Description: Organic Chemicals; Hydrocarbons Eg Aromatics Primary Activity: Y Activity Code: 1.1 A(1) (A) Activity Description: Combustion; Any Fuel Greater Or Equal To 50Mw Primary Activity: N	C14NW (N)	148	2	452570 522984
22	<b>Integrated Pollution Prevention And Control</b> Name: Impetus Waste Management Ltd Location: Ici No 2 Teesport Epr/Bv1984ih, Teesport No 2, Teesport,, MIDDLESBROUGH, TS6 6UG Authority: Environment Agency, North East Region Permit Reference: Bv1984ih Original Permit Ref: Bv1984ih Effective Date: 19th November 2004 <b>Status: Superseded By Variation</b> Application Type: Application App. Sub Type: New Positional Accuracy: Manually positioned within the geographical locality Activity Code: 5.2 A(1) (A) Activity Description: Waste Landfilling; Greater Than 10 T/D With Capacity Greater Than 25,000T Excluding Inert Waste Primary Activity: Y	C16SW (E)	170	2	453976 522690

Map ID	Details	Quadrant Reference (Compass Direction)	Estimated Distance From Site	Contact	NGR
23	<b>Local Authority Pollution Prevention and Controls</b> Name: Tarmac Northern Ltd Location: Teesside Works, Grangetown, Teesport, MIDDLESBOROUGH, Cleveland, TS6 7RU Authority: Redcar and Cleveland Borough Council, Environmental Health Department Permit Reference: B/3.5/048/RO Dated: 30th March 1993 Process Type: Local Authority Air Pollution Control Description: PG3/8 Quarry processes including roadstone plants and the size reduction of bricks, tiles and concrete <b>Status: Authorised</b> Positional Accuracy: Manually positioned to the address or location	C16NW (E)	48	3	453917 522888
24	<b>Local Authority Pollution Prevention and Controls</b> Name: Lafarge Tarmac Limited Location: Teesside Coating Plant, Teesport Works, Grangetown, Middlesborough, Ts6 6ug Authority: Redcar and Cleveland Borough Council, Environmental Health Department Permit Reference: PB001/ROADSTONE/LF (14) Dated: Not Supplied Process Type: Local Authority Pollution Prevention and Control Description: PG3/15 Mineral drying and roadstone coating processes <b>Status: Permitted</b> Positional Accuracy: Manually positioned to the address or location	C16NW (E)	61	3	453819 522959
	<b>Nearest Surface Water Feature</b>	C16NW (NE)	0	-	453925 523104
25	<b>Pollution Incidents to Controlled Waters</b> Property Type: Ships/Boats Location: Tees, I C I Teesport, MIDDLESBROUGH Authority: Environment Agency, North East Region Pollutant: Oils - Other Oil Note: No Fish Killed Incident Date: 13th January 1996 Incident Reference: DD960009 Catchment Area: Tees Downstream Skerne To North Sea Receiving Water: Saline Estuary Cause of Incident: Not Given Incident Severity: Category 3 - Minor Incident Positional Accuracy: Located by supplier to within 100m	C16NW (E)	0	2	454000 523000
25	<b>Pollution Incidents to Controlled Waters</b> Property Type: Ships/Boats Location: Tees, I.C.I. Teesport Authority: Environment Agency, North East Region Pollutant: Oils - Other Oil Note: Pollution Found; No Fish Killed Incident Date: 13th January 1996 Incident Reference: DD960009 Catchment Area: Tees Downstream Skerne To North Sea Receiving Water: Saline Estuary Cause of Incident: Unknown Incident Severity: Category 3 - Minor Incident Positional Accuracy: Located by supplier to within 100m	C16NW (E)	0	2	454000 522995
26	<b>Registered Radioactive Substances</b> Name: Augan Treatment Limited Location: Port Clarence Landfill Site, Stockton On Tees, Ts2 1ue Authority: Environment Agency, North East Region Permit Reference: CE3132 Dated: Not Supplied Process Type: Not Supplied Description: Not Supplied <b>Status: Application has been determined by the EA</b> Positional Accuracy: Automatically positioned to the address	C13SW (W)	0	2	451866 522796
27	<b>Registered Radioactive Substances</b> Name: Sabic Uk Petrochemicals Limited Location: The North Tees Site, Seaton Road, Port Clarence, Middlesbrough, Ts2 1tt Authority: Environment Agency, North East Region Permit Reference: CB1567 Dated: Not Supplied Process Type: Not Supplied Description: Not Supplied <b>Status: Application has been determined by the EA</b> Positional Accuracy: Automatically positioned to the address	C14NW (N)	143	2	452563 522988

Map ID	Details	Quadrant Reference (Compass Direction)	Estimated Distance From Site	Contact	NGR
27	<b>Registered Radioactive Substances</b> Name: Sabic Uk Petrochemicals Limited Location: The North Tees Site, Seaton Road, Port Clarence, Middlesbrough, Ts2 1tt Authority: Environment Agency, North East Region Permit Reference: CB1575 Dated: Not Supplied Process Type: Not Supplied Description: Not Supplied <b>Status: Application has been determined by the EA</b> Positional Accuracy: Automatically positioned to the address	C14NW (N)	143	2	452563 522988
27	<b>Registered Radioactive Substances</b> Name: Sabic Uk Petrochemicals Location: North Tees Site, Seaton Road, Port Clarence, Middlesbrough, TS2 1TT Authority: Environment Agency, North East Region Permit Reference: Bw5080 Dated: 1st December 2003 Process Type: Authorisation under S13 RSA for the disposal of Radioactive waste (was RSA60 S7) Description: Minor variation to authorisation under RSA <b>Status: Authorisation superseded by a substantial or non substantial variation</b> Positional Accuracy: Automatically positioned to the address	C14NW (N)	148	2	452570 522984
27	<b>Registered Radioactive Substances</b> Name: Sabic Uk Petrochemicals Location: North Tees Site, Seaton Road, Port Clarence, Middlesbrough, TS2 1TT Authority: Environment Agency, North East Region Permit Reference: Bt5482 Dated: 3rd December 2002 Process Type: Authorisation under S13 RSA for the disposal of Radioactive waste (was RSA60 S7) Description: Discretionary authorisation under RSA <b>Status: Authorisation superseded by a substantial or non substantial variation</b> Positional Accuracy: Automatically positioned to the address	C14NW (N)	148	2	452570 522984
27	<b>Registered Radioactive Substances</b> Name: Sabic Uk Petrochemicals Ulc Location: North Tees Site, Seaton Road, Port Clarence, Middlesbrough, TS2 1TT Authority: Environment Agency, North East Region Permit Reference: Bt5466 Dated: 3rd December 2002 Process Type: Registration under S7 RSA for the keeping and use of Radioactive materials (was RSA60 S1) Description: Discretionary registration under the Act of an open source which is also the subject of an authorisation <b>Status: Authorisation superseded by a substantial or non substantial variation</b> Positional Accuracy: Automatically positioned to the address	C14NW (N)	148	2	452570 522984
27	<b>Registered Radioactive Substances</b> Name: Sabic Uk Petrochemicals Location: North Tees Site, Seaton Road, Port Clarence, Middlesbrough, TS2 1TT Authority: Environment Agency, North East Region Permit Reference: BG6596 Dated: 20th September 1999 Process Type: Registration under S7 RSA for the keeping and use of Radioactive materials (was RSA60 S1) Description: Registration under the Act of an open source which is also the subject of an authorisation <b>Status: Authorisation either revoked or cancelled</b> Positional Accuracy: Automatically positioned to the address	C14NW (N)	148	2	452570 522984
27	<b>Registered Radioactive Substances</b> Name: Sabic Uk Petrochemicals Location: North Tees Site, Seaton Road, Port Clarence, Middlesbrough, TS2 1TT Authority: Environment Agency, North East Region Permit Reference: BG6618 Dated: 20th September 1999 Process Type: Authorisation under S13 RSA for the disposal of Radioactive waste (was RSA60 S7) Description: Registration under S7 or S10 RSA where the sum of the registered holdings does not exceed 20 megabecquerels <b>Status: Authorisation either revoked or cancelled</b> Positional Accuracy: Automatically positioned to the address	C14NW (N)	148	2	452570 522984



Map ID	Details	Quadrant Reference (Compass Direction)	Estimated Distance From Site	Contact	NGR
	<b>Groundwater Vulnerability Map</b> Combined Classification: Secondary Superficial Aquifer - High Vulnerability Combined Vulnerability: High Combined Aquifer: Productive Bedrock Aquifer, Productive Superficial Aquifer Pollutant Speed: High Bedrock Flow: Well Connected Fractures Dilution: <300 mm/year Baseflow Index: >70% Superficial: >90% Patchiness: Superficial >10m Thickness: Superficial High Recharge:	(W)	0	5	451496 522642
	<b>Groundwater Vulnerability Map</b> Combined Classification: Secondary Superficial Aquifer - High Vulnerability Combined Vulnerability: High Combined Aquifer: Productive Bedrock Aquifer, Productive Superficial Aquifer Pollutant Speed: High Bedrock Flow: Well Connected Fractures Dilution: <300 mm/year Baseflow Index: >70% Superficial: >90% Patchiness: Superficial >10m Thickness: Superficial High Recharge:	C13SW (W)	0	5	452000 522505
	<b>Groundwater Vulnerability Map</b> Combined Classification: Secondary Superficial Aquifer - High Vulnerability Combined Vulnerability: High Combined Aquifer: Productive Bedrock Aquifer, Productive Superficial Aquifer Pollutant Speed: High Bedrock Flow: Well Connected Fractures Dilution: <300 mm/year Baseflow Index: >70% Superficial: >90% Patchiness: Superficial >10m Thickness: Superficial No Data Recharge:	C14SW (SW)	0	5	452667 522505
	<b>Groundwater Vulnerability Map</b> Combined Classification: Secondary Superficial Aquifer - High Vulnerability Combined Vulnerability: High Combined Aquifer: Productive Bedrock Aquifer, Productive Superficial Aquifer Pollutant Speed: High Bedrock Flow: Well Connected Fractures Dilution: <300 mm/year Baseflow Index: >70% Superficial: >90% Patchiness: Superficial >10m Thickness: Superficial High Recharge:	C14SE (E)	0	5	453000 522505

Map ID	Details	Quadrant Reference (Compass Direction)	Estimated Distance From Site	Contact	NGR
	<b>Groundwater Vulnerability Map</b> Combined Classification: Secondary Superficial Aquifer - High Vulnerability Combined Vulnerability: High Combined Aquifer: Productive Bedrock Aquifer, Productive Superficial Aquifer Pollutant Speed: High Bedrock Flow: Well Connected Fractures Dilution: <300 mm/year Baseflow Index: >70% Superficial: >90% Patchiness: >10m Superficial Thickness: High Superficial Recharge: High	C16SW (E)	0	5	454000 522505
	<b>Groundwater Vulnerability Map</b> Combined Classification: Secondary Superficial Aquifer - High Vulnerability Combined Vulnerability: High Combined Aquifer: Productive Bedrock Aquifer, Productive Superficial Aquifer Pollutant Speed: High Bedrock Flow: Well Connected Fractures Dilution: <300 mm/year Baseflow Index: >70% Superficial: >90% Patchiness: >10m Superficial Thickness: High Superficial Recharge: High	(NW)	0	5	451565 523105
	<b>Groundwater Vulnerability Map</b> Combined Classification: Secondary Superficial Aquifer - High Vulnerability Combined Vulnerability: High Combined Aquifer: Productive Bedrock Aquifer, Productive Superficial Aquifer Pollutant Speed: High Bedrock Flow: Well Connected Fractures Dilution: <300 mm/year Baseflow Index: >70% Superficial: >90% Patchiness: >10m Superficial Thickness: High Superficial Recharge: High	C13NW (NW)	0	5	452000 523000
	<b>Groundwater Vulnerability Map</b> Combined Classification: Secondary Superficial Aquifer - High Vulnerability Combined Vulnerability: High Combined Aquifer: Productive Bedrock Aquifer, Productive Superficial Aquifer Pollutant Speed: High Bedrock Flow: Well Connected Fractures Dilution: <300 mm/year Baseflow Index: >70% Superficial: >90% Patchiness: >10m Superficial Thickness: High Superficial Recharge: High	C14NW (N)	0	5	452667 523000

Map ID	Details	Quadrant Reference (Compass Direction)	Estimated Distance From Site	Contact	NGR
	<b>Groundwater Vulnerability Map</b> Combined Classification: Secondary Superficial Aquifer - High Vulnerability Combined Vulnerability: High Combined Aquifer: Productive Bedrock Aquifer, Productive Superficial Aquifer Pollutant Speed: High Bedrock Flow: Well Connected Fractures Dilution: <300 mm/year Baseflow Index: >70% Superficial: >90% Patchiness: >10m Superficial Thickness: No Data Superficial Recharge:	C14NE (NE)	0	5	453000 523000
	<b>Groundwater Vulnerability Map</b> Combined Classification: Secondary Superficial Aquifer - High Vulnerability Combined Vulnerability: High Combined Aquifer: Productive Bedrock Aquifer, Productive Superficial Aquifer Pollutant Speed: High Bedrock Flow: Well Connected Fractures Dilution: <300 mm/year Baseflow Index: >70% Superficial: >90% Patchiness: 3-10m Superficial Thickness: No Data Superficial Recharge:	C16NW (E)	0	5	454000 523000
	<b>Groundwater Vulnerability Map</b> Combined Classification: Secondary Superficial Aquifer - High Vulnerability Combined Vulnerability: High Combined Aquifer: Productive Bedrock Aquifer, Productive Superficial Aquifer Pollutant Speed: High Bedrock Flow: Well Connected Fractures Dilution: <300 mm/year Baseflow Index: >70% Superficial: >90% Patchiness: >10m Superficial Thickness: No Data Superficial Recharge:	C9SW (SW)	0	5	452000 522000
	<b>Groundwater Vulnerability Map</b> Combined Classification: Secondary Superficial Aquifer - High Vulnerability Combined Vulnerability: High Combined Aquifer: Productive Bedrock Aquifer, Productive Superficial Aquifer Pollutant Speed: High Bedrock Flow: Well Connected Fractures Dilution: <300 mm/year Baseflow Index: >70% Superficial: >90% Patchiness: >10m Superficial Thickness: High Superficial Recharge:	C10SW (S)	0	5	452667 522000
	<b>Groundwater Vulnerability - Soluble Rock Risk</b> None				
	<b>Bedrock Aquifer Designations</b> Aquifer Designation: Principal Aquifer	(W)	0	5	451496 522642
	<b>Bedrock Aquifer Designations</b> Aquifer Designation: Secondary Aquifer - B	C14SW (SW)	0	5	452667 522505
	<b>Bedrock Aquifer Designations</b> Aquifer Designation: Secondary Aquifer - B	(E)	0	5	455000 522505

Map ID	Details	Quadrant Reference (Compass Direction)	Estimated Distance From Site	Contact	NGR
	<b>Superficial Aquifer Designations</b> Aquifer Designation: Secondary Aquifer - Undifferentiated	C14SW (SW)	0	5	452667 522505
	<b>Extreme Flooding from Rivers or Sea without Defences</b> Type: Extent of Extreme Flooding from Rivers or Sea without Defences Flood Plain Type: Tidal Models Boundary Accuracy: As Supplied	C10NW (SE)	0	2	452743 522449
	<b>Flooding from Rivers or Sea without Defences</b> Type: Extent of Flooding from Rivers or Sea without Defences Flood Plain Type: Tidal Models Boundary Accuracy: As Supplied	C10NW (SE)	0	2	452744 522436
	<b>Areas Benefiting from Flood Defences</b> None				
	<b>Flood Water Storage Areas</b> None				
	<b>Flood Defences</b> None				
28	<b>OS Water Network Lines</b> Watercourse Form: Inland river Watercourse Length: 160.7 Watercourse Level: On ground surface Permanent: True Watercourse Name: Not Supplied Catchment Name: Tees Primacy: 2	C13SE (NW)	0	6	452395 522750
29	<b>OS Water Network Lines</b> Watercourse Form: Tidal river Watercourse Length: 1244.0 Watercourse Level: On ground surface Permanent: True Watercourse Name: River Tees Catchment Name: Tees Primacy: 1	C15SW (E)	0	6	453247 522529
30	<b>OS Water Network Lines</b> Watercourse Form: Tidal river Watercourse Length: 499.9 Watercourse Level: Underground Permanent: True Watercourse Name: Knitting Wife Beck Catchment Name: Tees Primacy: 1	(NE)	0	6	454154 523293
31	<b>OS Water Network Lines</b> Watercourse Form: Tidal river Watercourse Length: 2272.6 Watercourse Level: On ground surface Permanent: True Watercourse Name: River Tees Catchment Name: Tees Primacy: 1	C10NE (SE)	233	6	452931 522273

Map ID	Details	Quadrant Reference (Compass Direction)	Estimated Distance From Site	Contact	NGR
32	<b>Historical Landfill Sites</b> Licence Holder: British Steel Corporation Location: Huntsman Drive, Stockton-on-Tees Name: Fire Bund Port Clarence Operator Location: Not Supplied Boundary Accuracy: As Supplied Provider Reference: EAHLD05647 First Input Date: 1st September 1978 Last Input Date: 1st April 1981 Specified Waste: Deposited Waste included Industrial Waste Type: EA Waste Ref: 0 Regis Ref: Not Supplied WRC Ref: 0700/0069 BGS Ref: Not Supplied Other Ref: 0700/CLE/057/1	C9NE (W)	0	2	452409 522435
33	<b>Historical Landfill Sites</b> Licence Holder: British Steel Corporation (Chemicals) Limited Location: Huntsman Drive, Stockton-on-Tees Name: Port Clarence Landfill Operator Location: Not Supplied Boundary Accuracy: As Supplied Provider Reference: EAHLD05610 First Input Date: 31st December 1948 Last Input Date: 1st February 1983 Specified Waste: Deposited Waste included Inert and Industrial Waste Type: EA Waste Ref: 0 Regis Ref: Not Supplied WRC Ref: 0700/0060 BGS Ref: Not Supplied Other Ref: 0700/CLE/046	C9SE (SW)	0	2	452207 521968
34	<b>Historical Landfill Sites</b> Licence Holder: Imperial Chemical Industries, Plc Location: Wilton, Middlesbrough Name: ICI No.2 Teesport Operator Location: Not Supplied Boundary Accuracy: As Supplied Provider Reference: EAHLD05491 First Input Date: Not Supplied Last Input Date: Not Supplied Specified Waste: Deposited Waste included Industrial and Commercial Waste Type: EA Waste Ref: 0 Regis Ref: Not Supplied WRC Ref: 0700/0018 BGS Ref: Not Supplied Other Ref: 0700/CLE/119	C12NE (E)	27	2	454135 522459
35	<b>Integrated Pollution Control Registered Waste Sites</b> Name: Albermarle Uk Holdings Ltd (Dissolved) Location: Teesport Industrial Estate, MIDDLESBROUGH, Cleveland, TS6 7SA Authority: Environment Agency, North East Region Permit Reference: Bjs228 Dated: 20th October 2000 Process Type: IPC minor (non-substantial) variation to previous variation Description: 5.2 A (A) Recovery processes within the Waste Disposal Industry <b>Status: Revoked - Now IPPC</b> Positional Accuracy: Manually positioned to the address or location	C16NE (E)	0	2	454355 523099
35	<b>Integrated Pollution Control Registered Waste Sites</b> Name: Albermarle Uk Holdings Ltd (Dissolved) Location: Teesport Industrial Estate, MIDDLESBROUGH, Cleveland, TS6 7SA Authority: Environment Agency, North East Region Permit Reference: Bi9677 Dated: 28th July 2000 Process Type: IPC minor (non-substantial) variation to previous variation Description: 5.2 A (A) Recovery processes within the Waste Disposal Industry <b>Status: Authorisation superseded by a substantial or non substantial variation</b> Positional Accuracy: Manually positioned to the address or location	C16NE (E)	0	2	454355 523099
35	<b>Integrated Pollution Control Registered Waste Sites</b> Name: Albermarle Uk Holdings Ltd (Dissolved) Location: Teesport Industrial Estate, MIDDLESBROUGH, CLEVELAND, TS6 7SA Authority: Environment Agency, North East Region Permit Reference: BH0844 Dated: 29th March 2000 Process Type: IPC new application Description: 5.2 A (A) Recovery processes within the Waste Disposal Industry <b>Status: Authorisation superseded by a substantial or non substantial variation</b> Positional Accuracy: Manually positioned to the address or location	C16NE (E)	0	2	454345 523089



Map ID	Details	Quadrant Reference (Compass Direction)	Estimated Distance From Site	Contact	NGR
36	<b>Licensed Waste Management Facilities (Landfill Boundaries)</b> Name: Port Clarence Non-Hazardous Landfill Site Licence Number: 0 Location: Port Clarence Non-Hazardous Landfill Site, Off Huntsman Drive, Cleveland, TS2 1UE Licence Holder: Augean North Limited Authority: Environment Agency - North East Region, North East Area Site Category: Waste Landfilling; >10 T/D with Capacity >25,000T Excluding Inert Waste Max Input Rate: Not Supplied <b>Licence Status: Effective</b> Issued: 27th April 2016 Positional Accuracy: Positioned by the supplier Boundary Accuracy: As Supplied	C9NE (W)	0	2	452340 522421
37	<b>Licensed Waste Management Facilities (Landfill Boundaries)</b> Name: Port Clarence Landfill Site (Haz) Licence Number: 0 Location: Port Clarence Landfill Site, Off Huntsman Drive, Port Clarence, Stockton on Tees, TS2 1UE Licence Holder: Augean North Limited Authority: Environment Agency - North East Region, North East Area Site Category: Waste Landfilling; >10 T/D with Capacity >25,000T Excluding Inert Waste Max Input Rate: Not Supplied <b>Licence Status: Effective</b> Issued: 13th October 2014 Positional Accuracy: Positioned by the supplier Boundary Accuracy: As Supplied	C9NW (W)	0	2	451932 522302
38	<b>Licensed Waste Management Facilities (Landfill Boundaries)</b> Name: T D C Landfill At Port Clarence Licence Number: 60226 Location: Former Bitmac Landfill Site, Land At Port Clarence, North Tees, Middlesbrough, Cleveland, TS2 1SD Licence Holder: The Land Restoration Trust Authority: Environment Agency - North East Region, North East Area Site Category: Other Landfill Sites Taking Special Waste Max Input Rate: Not Supplied <b>Licence Status: Transferred</b> Issued: 25th March 1991 Positional Accuracy: Positioned by the supplier Boundary Accuracy: As Supplied	(SW)	0	2	451543 521779
39	<b>Licensed Waste Management Facilities (Landfill Boundaries)</b> Name: B S Cleveland Landfill Licence Number: 60135 Location: Teesside Division, Steel House, Redcar, Cleveland, TS10 5QW Licence Holder: Corus Construction & Industrial ( British Steel Plc ) Authority: Environment Agency - North East Region, North East Area Site Category: Other Landfill Sites Taking Special Waste Max Input Rate: Not Supplied <b>Licence Status: PPC</b> Issued: Not Supplied Positional Accuracy: Positioned by the supplier Boundary Accuracy: As Supplied	C12NW (E)	21	2	454110 522491
40	<b>Licensed Waste Management Facilities (Landfill Boundaries)</b> Name: Ici No 3 Teesport Epr/Dp3331dj Licence Number: 0 Location: Ici No 3 (Teesport) Landfill, Grangetown, Middlesbrough, TS6 6UG Licence Holder: Highfield Environmental Limited Authority: Environment Agency - North East Region, North East Area Site Category: Waste Landfilling; >10 T/D with Capacity >25,000T Excluding Inert Waste Max Input Rate: Not Supplied <b>Licence Status: Transfer Effective</b> Issued: 27th January 2017 Positional Accuracy: Positioned by the supplier Boundary Accuracy: As Supplied	C12NE (E)	51	2	454135 522477

Map ID	Details	Quadrant Reference (Compass Direction)	Estimated Distance From Site	Contact	NGR
41	<b>Licensed Waste Management Facilities (Locations)</b> Licence Number: 402536 Location: Port Clarence Landfill Site, Off Huntsman Drive, Stockton On Tees, Cleveland, TS2 1UE Operator Name: Augean Treatment Limited Operator Location: Not Supplied Authority: Environment Agency - North East Region, North East Area Site Category: Physico-chemical Treatment Facilities <b>Licence Status: Modified</b> Issued: 28th May 2015 Last Modified: 15th March 2019 Expires: Not Supplied Suspended: Not Supplied Revoked: Not Supplied Surrendered: Not Supplied IPPC Reference: Not Supplied Positional Accuracy: Located by supplier to within 100m	C9SW (SW)	0	2	451800 521900
42	<b>Licensed Waste Management Facilities (Locations)</b> Licence Number: 103542 Location: Reclamation Ponds Site, North Tees Access Road, Port Clarence, Middlesbrough, Cleveland, TS2 1TT Operator Name: North Tees Waste Management Limited Operator Location: Not Supplied Authority: Environment Agency - North East Region, North East Area Site Category: Physical Treatment Facilities <b>Licence Status: Modified</b> Issued: 28th March 2012 Last Modified: 9th June 2014 Expires: Not Supplied Suspended: Not Supplied Revoked: Not Supplied Surrendered: Not Supplied IPPC Reference: Not Supplied Positional Accuracy: Located by supplier to within 10m	C13NE (NW)	0	2	452351 522900
43	<b>Licensed Waste Management Facilities (Locations)</b> Licence Number: 101921 Location: Adjacent To North Tees Access Road, Port Clarence, Middlesbrough, Cleveland, TS2 1TT Operator Name: North Tees Ltd Operator Location: Not Supplied Authority: Environment Agency - North East Region, North East Area Site Category: Use of waste in a deposit for recovery op <b>Licence Status: Surrendered</b> Issued: 11th February 2011 Last Modified: 12th December 2017 Expires: Not Supplied Suspended: Not Supplied Revoked: Not Supplied Surrendered: 29th March 2019 IPPC Reference: Not Supplied Positional Accuracy: Located by supplier to within 10m	C13SW (W)	0	2	452000 522730
	<b>Local Authority Landfill Coverage</b> Name: Stockton On Tees Unitary Council - Has supplied landfill data		0	7	452667 522505
	<b>Local Authority Landfill Coverage</b> Name: Redcar and Cleveland Unitary Council - Has no landfill data to supply		0	8	453019 522172
44	<b>Potentially Infilled Land (Water)</b> Use: Unknown Filled Ground (Pond, marsh, river, stream, dock etc) Date of Mapping: 1955	C14SW (SW)	0	-	452667 522505
45	<b>Potentially Infilled Land (Water)</b> Use: Unknown Filled Ground (Pond, marsh, river, stream, dock etc) Date of Mapping: 1953	(NE)	0	-	454129 523325
46	<b>Potentially Infilled Land (Water)</b> Use: Unknown Filled Ground (Pond, marsh, river, stream, dock etc) Date of Mapping: 1923	C16NW (NE)	0	-	453911 523100
47	<b>Potentially Infilled Land (Water)</b> Use: Unknown Filled Ground (Pond, marsh, river, stream, dock etc) Date of Mapping: 1899	C10NE (SE)	0	-	453028 522165
48	<b>Potentially Infilled Land (Water)</b> Use: Unknown Filled Ground (Pond, marsh, river, stream, dock etc) Date of Mapping: 1857	C10NW (S)	0	-	452639 522326

Map ID	Details	Quadrant Reference (Compass Direction)	Estimated Distance From Site	Contact	NGR
49	<b>Registered Landfill Sites</b> Licence Holder: B.S.C. Licence Reference: CLE 46 Site Location: Clarence Works., Port Clarence, Middlesbrough, Cleveland Licence Easting: 452000 Licence Northing: 521900 Operator Location: As Site Address Authority: Environment Agency - North East Region, Dales Area Site Category: Landfill Max Input Rate: Very Large (Equal to or greater than 250,000 tonnes per year) Waste Source: No known restriction on source of waste Restrictions: Status: Licence known to be surrenderedSurrendered Dated: 28th July 1977 Preceded By: Not Given Licence: Superseded By: Not Given Licence: Positional Accuracy: Manually positioned to the address or location Boundary Accuracy: Not Applicable Authorised Waste: Ind. Non-Haz. Inert, Non-Flammable Slag, Boiler/Flue Cleanings	C9SW (SW)	0	2	452000 521900
50	<b>Registered Landfill Sites</b> Licence Holder: I.C.I. Chemicals & Polymers Ltd Licence Reference: CLE 170/6 Site Location: I.C.I. No 2 (Teesport), Grangetown, Middlesbrough, Cleveland Licence Easting: Not Supplied Licence Northing: Not Supplied Operator Location: PO.Box 90, Wilton, MIDDLESBROUGH, Cleveland, TS6 8JE Authority: Environment Agency - North East Region, Dales Area Site Category: Landfill Max Input Rate: Small (Equal to or greater than 10,000 and less than 25,000 tonnes per year) Waste Source: Only waste produced on site Restrictions: Status: Record supersededSuperseded Dated: 10th November 1986 Preceded By: Not Given Licence: Superseded By: CLE 170/7 Licence: Positional Accuracy: Positioned by the supplier Boundary Accuracy: Moderate Authorised Waste: Alkalis All Inorganic Compounds Asbestos Canteen Waste Commercial Waste Construction Ind. Wastes Contaminated Materials \$ Fuels, Oils, Greases Ind. Non-Haz. Inert, Non-Flammable Ind. Non-Haz. Potentially Combustible Interceptor Waste, Tar, Paint Etc \$ Max.Waste Permitted By Licence Metal Oxides Metals As Trace Contam.Of Group J Miscellaneous Chemical Waste Miscellaneous Wastes Non-Toxic Metal Compounds Organic Acids + Related Cmpds Organic Compounds Other Inorganic Materials Polymeric Materials And Precursors Toxic Metal Compounds Prohibited Waste: Arsenates & Arsenites Fellmongers Waste Ferro And Ferri Cyanides Fluorides Etc \$ Hypochlorites And Chlorites Inorganic Peroxides Liable To Cause Environmental Hazards Organic Peroxides Other Halogenated Organics Pcb'S And Analogues Sodium/Potassium Cyanides Soluble Complex Cyanides Sulphides, Selen'S, Tell'S, Arsen'S \$ Tannery Waste Tetra Ethyl Lead Tetra Methyl Lead Waste N.O.S. Waste Reacts W/Water Prod. Airb. Haz. Wastes Likely To Cause Odour Emission	C12NE (E)	46	2	454147 522462

Map ID	Details	Quadrant Reference (Compass Direction)	Estimated Distance From Site	Contact	NGR
51	<b>Registered Landfill Sites</b> Licence Holder: I.C.I. Petrochem.& Plastics Licence Reference: CLE 108/1 Site Location: I.C.I. North Tees Works, Po Box 2, Billingham, Cleveland Licence Easting: Not Supplied Licence Northing: Not Supplied Operator Location: PO.Box 90, Wilton, MIDDLESBROUGH, Cleveland, TS6 8JE Authority: Environment Agency - North East Region, Dales Area Site Category: Landfill - Sludge land farm Max Input Rate: Large (Equal to or greater than 75,000 and less than 250,000 tonnes per year) Waste Source: Only waste produced on site Restrictions: Status: Licence known to be surrenderedSurrendered Dated: 26th September 1983 Preceded By: Not Given Licence: Superseded By: Not Given Licence: Positional Accuracy: Positioned by the supplier Boundary Accuracy: Moderate Authorised Waste: Industrial Effluent Treatment Sludge Interceptor Pit Wastes \$ Tank Cleaning Sludge \$	C14SW (N)	146	2	452692 522814

Map ID	Details	Quadrant Reference (Compass Direction)	Estimated Distance From Site	Contact	NGR
52	<b>Control of Major Accident Hazards Sites (COMAH)</b> Name: Sabic Uk Petrochemicals Limited Location: Teesport, Grangetown, Teesport Storage, Middlesbrough, Cleveland, TS6 Reference: Not Supplied Type: Upper Tier <b>Status: Active</b> Positional Accuracy: Manually positioned to the address or location	C16NE (E)	0	9	454220 523008
52	<b>Control of Major Accident Hazards Sites (COMAH)</b> Name: Sabic Uk Petrochemicals Ltd Location: Teesport, Teesport Storage, Middlesbrough, Cleveland, TS6 Reference: Not Supplied Type: Lower Tier <b>Status: Active</b> Positional Accuracy: Manually positioned within the geographical locality	C16NE (E)	0	9	454220 523008
53	<b>Control of Major Accident Hazards Sites (COMAH)</b> Name: Huntsman ICI Location: PORT CLARENCE, Cleveland, TS21 1TT Reference: Not Supplied Type: Upper Tier <b>Status: Record Ceased To Be Supplied Under COMAH Regulations</b> Positional Accuracy: Manually positioned to the address or location	C14NW (N)	145	9	452571 522940
53	<b>Control of Major Accident Hazards Sites (COMAH)</b> Name: Sabic Uk Petrochemicals Limited Location: Huntsman Drive, Port Clarence, MIDDLESBROUGH, Cleveland, TS2 1TT Reference: Not Supplied Type: Upper Tier <b>Status: Active</b> Positional Accuracy: Automatically positioned to the address	C14NW (N)	148	9	452570 522984
54	<b>Planning Hazardous Substance Consents</b> Name: Petroplus Refining Teeside Ltd Location: Petroplus North, Tees Site, Port Clarence Authority: Stockton-on-Tees Borough Council Application Ref: 02/2427/H Hazardous: Automotive petrol and other petroleum spirits Substance: Maximum Quantity: 0 Application date: 19th November 2002 <b>Decision: Authorisation superseded by a substantial or non substantial variation</b> Positional Accuracy: Manually positioned to the address or location	C14SW (NW)	63	10	452482 522698
55	<b>Planning Hazardous Substance Consents</b> Name: Ici Chemicals & Polymers Ltd Location: Port Clarence, STOCKTON-ON-TEES, Cleveland, TS2 1TT Authority: Stockton-on-Tees Borough Council Application Ref: 97/2200/H Hazardous: Unknown at time of report Substance: Maximum Quantity: 1560 Application date: 17th February 1998 <b>Decision: Continuation of consent</b> Positional Accuracy: Manually positioned to the address or location	C14NW (N)	118	10	452539 522983
55	<b>Planning Hazardous Substance Consents</b> Name: Ici Chemicals & Polymers Ltd Location: Port Clarence, STOCKTON-ON-TEES, Cleveland, TS2 1TT Authority: Stockton-on-Tees Borough Council Application Ref: 97/2200/H Hazardous: Part A, Toxic Substance, Ammonia (anhydrous or as solution containing > 50% by weight of ammonia), where amount held is greater than or equal to 100t Substance: Maximum Quantity: 100 Application date: 29th December 1997 <b>Decision: Continuation of consent</b> Positional Accuracy: Manually positioned to the address or location	C14NW (N)	118	10	452539 522983
55	<b>Planning Hazardous Substance Consents</b> Name: Ici Chemicals & Polymers Ltd Location: Port Clarence, STOCKTON-ON-TEES, Cleveland, TS2 1TT Authority: Stockton-on-Tees Borough Council Application Ref: 97/2200/H Hazardous: Unknown at time of report Substance: Maximum Quantity: 269030 Application date: 29th December 1997 <b>Decision: Continuation of consent</b> Positional Accuracy: Manually positioned to the address or location	C14NW (N)	118	10	452539 522983



Map ID	Details	Quadrant Reference (Compass Direction)	Estimated Distance From Site	Contact	NGR
55	<b>Planning Hazardous Substance Consents</b> Name: Ici Chemicals & Polymers Ltd Location: Port Clarence, STOCKTON-ON-TEES, Cleveland, TS2 1TT Authority: Stockton-on-Tees Borough Council Application Ref: 97/2200/H Hazardous Substance: Unknown at time of report Maximum Quantity: 1180 Application date: 29th December 1997 <b>Decision: Continuation of consent</b> Positional Accuracy: Manually positioned to the address or location	C14NW (N)	118	10	452539 522983
55	<b>Planning Hazardous Substance Consents</b> Name: Ici Chemicals & Polymers Ltd Location: Port Clarence, STOCKTON-ON-TEES, Cleveland, TS2 1TT Authority: Stockton-on-Tees Borough Council Application Ref: 97/2200/H Hazardous Substance: Unknown at time of report Maximum Quantity: 152540 Application date: 29th December 1997 <b>Decision: Continuation of consent</b> Positional Accuracy: Manually positioned to the address or location	C14NW (N)	118	10	452539 522983
55	<b>Planning Hazardous Substance Consents</b> Name: Ici Chemicals & Polymers Ltd Location: Port Clarence, STOCKTON-ON-TEES, Cleveland, TS2 1TT Authority: Stockton-on-Tees Borough Council Application Ref: 97/2200/H Hazardous Substance: Unknown at time of report Maximum Quantity: 12500 Application date: 29th December 1997 <b>Decision: Continuation of consent</b> Positional Accuracy: Manually positioned to the address or location	C14NW (N)	118	10	452539 522983
55	<b>Planning Hazardous Substance Consents</b> Name: Ici Chemicals & Polymers Ltd Location: Port Clarence, STOCKTON-ON-TEES, Cleveland, TS2 1TT Authority: Stockton-on-Tees Borough Council Application Ref: 97/2200/H Hazardous Substance: Unknown at time of report Maximum Quantity: 1561000 Application date: 29th December 1997 <b>Decision: Continuation of consent</b> Positional Accuracy: Manually positioned to the address or location	C14NW (N)	118	10	452539 522983
55	<b>Planning Hazardous Substance Consents</b> Name: Huntsman Petrochemicals Uk Ltd Location: Huntsman Drive, Seal Sands, Middlesbrough, TS2 1TT Authority: Stockton-on-Tees Borough Council Application Ref: 05/0166/Haz Hazardous Substance: Combination of Dangerous Substances Maximum Quantity: 0 Application date: 17th January 2005 <b>Decision: New application granted conditionallyGranted</b> Positional Accuracy: Manually positioned to the address or location	C14NW (N)	147	10	452566 522993
55	<b>Planning Hazardous Substance Consents</b> Name: Huntsman Petrochemicals Location: North Tees Site, Seaton Road, Port Clarence, Billingham Authority: Stockton-on-Tees Borough Council Application Ref: 99/1627/H Hazardous Substance: Combination of Dangerous Substances Maximum Quantity: 0 Application date: 20th October 1999 <b>Decision: Deemed Consent GrantedGranted</b> Positional Accuracy: Manually positioned to the address or location	C14NW (N)	147	10	452566 522993
55	<b>Planning Hazardous Substance Consents</b> Name: Huntsman Location: Land At North Tees Site, Seaton Road, Cleveland Authority: Stockton-on-Tees Borough Council Application Ref: 99/1023/H Hazardous Substance: Combination of Dangerous Substances Maximum Quantity: 0 Application date: 1st July 1999 <b>Decision: Deemed Consent GrantedGranted</b> Positional Accuracy: Manually positioned to the address or location	C14NW (N)	147	10	452566 522993

Map ID	Details	Quadrant Reference (Compass Direction)	Estimated Distance From Site	Contact	NGR
55	<b>Planning Hazardous Substance Consents</b> Name: Huntsman Location: Land At North Tees Site, Seaton Road, Cleveland Authority: Stockton-on-Tees Borough Council Application Ref: 99/1025/H Hazardous Substance: Unknown at time of report Maximum Quantity: 0 Application date: 1st July 1999 <b>Decision: Continuation of consent</b> Positional Accuracy: Manually positioned to the address or location	C14NW (N)	147	10	452566 522993
55	<b>Planning Hazardous Substance Consents</b> Name: Huntsman Petrochemicals Location: Huntsman Drive, Port Clarence, Middlesbrough, TS2 Authority: Stockton-on-Tees Borough Council Application Ref: 92/2210/H Hazardous Substance: Combination of Dangerous Substances Maximum Quantity: 508810 Application date: 13th November 1992 <b>Decision: Deemed Consent Granted</b> Positional Accuracy: Manually positioned to the address or location	C14NW (N)	147	10	452566 522993
55	<b>Planning Hazardous Substance Consents</b> Name: Ici Chemicals & Polymers Ltd Location: Port Clarence, STOCKTON ON TEES, Cleveland, . Authority: Stockton-on-Tees Borough Council Application Ref: 96/1475/H Hazardous Substance: Part C, Flammable Substance (Not in Parts A&B), Liquefied gas or gases, flammable in air with a boiling point of <0C, where amount held >= 50tonnes Maximum Quantity: 76270 Application date: 4th September 1996 <b>Decision: Authorisation superseded by a substantial or non substantial variation</b> Positional Accuracy: Manually positioned to the address or location	C14NW (N)	153	10	452574 522987
55	<b>Planning Hazardous Substance Consents</b> Name: Ici Chemicals & Polymers Location: Port Clarence, Stockton, . Authority: Stockton-on-Tees Borough Council Application Ref: 95/1992/H Hazardous Substance: Flammable (flammable liquids with flash point >=21C and <=55C supporting combustion) Maximum Quantity: 76270 Application date: 8th December 1995 <b>Decision: Deemed Consent Granted</b> Positional Accuracy: Manually positioned to the address or location	C14NW (N)	153	10	452574 522987

Map ID	Details	Quadrant Reference (Compass Direction)	Estimated Distance From Site	Contact	NGR
	<b>BGS 1:625,000 Solid Geology</b> Description: Triassic Rocks (Undifferentiated)	C14SW (SW)	0	1	452667 522505
	<b>BGS 1:625,000 Solid Geology</b> Description: Triassic Rocks (Undifferentiated)	C13SW (W)	0	1	451756 522679
	<b>BGS Estimated Soil Chemistry</b> Source: British Geological Survey, National Geoscience Information Service Soil Sample Type: Rural Soil and Sediment Arsenic Concentration: <15 mg/kg Cadmium Concentration: <1.8 mg/kg Chromium Concentration: 60 - 90 mg/kg Lead Concentration: 600 - 1200 mg/kg Nickel Concentration: 15 - 30 mg/kg	(SW)	0	1	451500 522000
	<b>BGS Estimated Soil Chemistry</b> Source: British Geological Survey, National Geoscience Information Service Soil Sample Type: Rural Soil and Sediment Arsenic Concentration: <15 mg/kg Cadmium Concentration: <1.8 mg/kg Chromium Concentration: 60 - 90 mg/kg Lead Concentration: <100 mg/kg Nickel Concentration: 15 - 30 mg/kg	C16SW (E)	0	1	454000 522505
	<b>BGS Estimated Soil Chemistry</b> Source: British Geological Survey, National Geoscience Information Service Soil Sample Type: Rural Soil and Sediment Arsenic Concentration: <15 mg/kg Cadmium Concentration: <1.8 mg/kg Chromium Concentration: 60 - 90 mg/kg Lead Concentration: 100 - 200 mg/kg Nickel Concentration: 15 - 30 mg/kg	C14SW (W)	0	1	452500 522505
	<b>BGS Estimated Soil Chemistry</b> Source: British Geological Survey, National Geoscience Information Service Soil Sample Type: Rural Soil and Sediment Arsenic Concentration: <15 mg/kg Cadmium Concentration: <1.8 mg/kg Chromium Concentration: 60 - 90 mg/kg Lead Concentration: 200 - 300 mg/kg Nickel Concentration: 15 - 30 mg/kg	C14SW (SW)	0	1	452667 522505
	<b>BGS Estimated Soil Chemistry</b> Source: British Geological Survey, National Geoscience Information Service Soil Sample Type: Rural Soil and Sediment Arsenic Concentration: <15 mg/kg Cadmium Concentration: <1.8 mg/kg Chromium Concentration: 60 - 90 mg/kg Lead Concentration: 300 - 600 mg/kg Nickel Concentration: 15 - 30 mg/kg	C10SW (S)	0	1	452500 522000

Map ID	Details	Quadrant Reference (Compass Direction)	Estimated Distance From Site	Contact	NGR
	<b>BGS Estimated Soil Chemistry</b> Source: British Geological Survey, National Geoscience Information Service Soil Sample Type: Rural Soil and Sediment Arsenic: 15 - 25 mg/kg Concentration: Cadmium: <1.8 mg/kg Concentration: Chromium: 60 - 90 mg/kg Concentration: Lead Concentration: <100 mg/kg Nickel: 15 - 30 mg/kg Concentration:	C3SE (SE)	165	1	453773 520500
	<b>BGS Measured Urban Soil Chemistry</b> No data available				
	<b>BGS Urban Soil Chemistry Averages</b> No data available				
	<b>Coal Mining Affected Areas</b> In an area that might not be affected by coal mining				
	<b>Mining Instability</b> Mining Evidence: Conclusive Evaporites Mining Source: Ove Arup & Partners Boundary Quality: As Supplied	C13SW (W)	0	-	452000 522505
	<b>Mining Instability</b> Mining Evidence: Inconclusive Evaporites Mining Source: Ove Arup & Partners Boundary Quality: As Supplied	C14SW (SW)	0	-	452667 522505
	<b>Non Coal Mining Areas of Great Britain</b> Risk: Likely Source: British Geological Survey, National Geoscience Information Service	C9NW (W)	0	1	451870 522418
	<b>Non Coal Mining Areas of Great Britain</b> Risk: Highly Unlikely Source: British Geological Survey, National Geoscience Information Service	C14SW (SW)	0	1	452667 522505
	<b>Non Coal Mining Areas of Great Britain</b> Risk: Highly Unlikely Source: British Geological Survey, National Geoscience Information Service	C10NW (SE)	212	1	452699 522487
	<b>Potential for Collapsible Ground Stability Hazards</b> Hazard Potential: No Hazard Source: British Geological Survey, National Geoscience Information Service	C14SW (SW)	0	1	452667 522505
	<b>Potential for Compressible Ground Stability Hazards</b> Hazard Potential: Very Low Source: British Geological Survey, National Geoscience Information Service	C10NE (SE)	0	1	453029 522167
	<b>Potential for Compressible Ground Stability Hazards</b> Hazard Potential: Very Low Source: British Geological Survey, National Geoscience Information Service	C14SW (SW)	0	1	452667 522505
	<b>Potential for Compressible Ground Stability Hazards</b> Hazard Potential: Moderate Source: British Geological Survey, National Geoscience Information Service	C10NW (SE)	0	1	452736 522448
	<b>Potential for Ground Dissolution Stability Hazards</b> Hazard Potential: No Hazard Source: British Geological Survey, National Geoscience Information Service	C14SW (SW)	0	1	452667 522505
	<b>Potential for Landslide Ground Stability Hazards</b> Hazard Potential: Very Low Source: British Geological Survey, National Geoscience Information Service	C14SW (SW)	0	1	452667 522505
	<b>Potential for Landslide Ground Stability Hazards</b> Hazard Potential: Low Source: British Geological Survey, National Geoscience Information Service	C5NW (SW)	103	1	452067 521593
	<b>Potential for Running Sand Ground Stability Hazards</b> Hazard Potential: Very Low Source: British Geological Survey, National Geoscience Information Service	C14SW (SW)	0	1	452667 522505
	<b>Potential for Running Sand Ground Stability Hazards</b> Hazard Potential: Very Low Source: British Geological Survey, National Geoscience Information Service	C10NE (SE)	0	1	453029 522167
	<b>Potential for Running Sand Ground Stability Hazards</b> Hazard Potential: Moderate Source: British Geological Survey, National Geoscience Information Service	C10NW (SE)	0	1	452736 522448

Map ID	Details	Quadrant Reference (Compass Direction)	Estimated Distance From Site	Contact	NGR
	<b>Potential for Shrinking or Swelling Clay Ground Stability Hazards</b> Hazard Potential: Very Low Source: British Geological Survey, National Geoscience Information Service	C14SW (SW)	0	1	452667 522505
	<b>Radon Potential - Radon Affected Areas</b> Affected Area: The property is in a Lower probability radon area (less than 1% of homes are estimated to be at or above the Action Level). Source: British Geological Survey, National Geoscience Information Service	C14SW (SW)	0	1	452667 522505
	<b>Radon Potential - Radon Protection Measures</b> Protection Measure: No radon protective measures are necessary in the construction of new dwellings or extensions Source: British Geological Survey, National Geoscience Information Service	C14SW (SW)	0	1	452667 522505



Map ID	Details	Quadrant Reference (Compass Direction)	Estimated Distance From Site	Contact	NGR
56	<b>Contemporary Trade Directory Entries</b> Name: Augean Location: Huntsman Drive, Port Clarence, Middlesbrough, Cleveland, TS2 1UE Classification: Chemical Recycling & Disposal Services <b>Status:</b> Active Positional Accuracy: Manually positioned within the geographical locality	C9SW (SW)	0	-	451804 521946
57	<b>Contemporary Trade Directory Entries</b> Name: Tees Foyboat Marine Location: Old Shell-Mex & B P Terminal, Teesport, Grange Town, Middlesbrough, Cleveland, TS6 7RU Classification: Marine Equipment & Supplies <b>Status:</b> Inactive Positional Accuracy: Manually positioned within the geographical locality	C16NE (E)	0	-	454150 523116
58	<b>Contemporary Trade Directory Entries</b> Name: Tarmac Location: Tarmac Wharf, Teesport, South Bank, Middlesbrough, Cleveland, TS6 6UG Classification: Quarries <b>Status:</b> Active Positional Accuracy: Automatically positioned to the address	C16NW (E)	61	-	453819 522959
58	<b>Contemporary Trade Directory Entries</b> Name: Tarmac Topmix Ltd Location: Tarmac Wharf, Teesport, South Bank, Middlesbrough, Cleveland, TS6 6UG Classification: Concrete & Mortar Ready Mixed <b>Status:</b> Inactive Positional Accuracy: Automatically positioned to the address	C16NW (E)	61	-	453819 522959
58	<b>Contemporary Trade Directory Entries</b> Name: Tarmac Group Of Companies Ltd Location: Tarmac Wharf, Teesport, South Bank, Middlesbrough, Cleveland, TS6 6UG Classification: Sand, Gravel & Other Aggregates <b>Status:</b> Active Positional Accuracy: Automatically positioned to the address	C16NW (E)	61	-	453819 522959
59	<b>Contemporary Trade Directory Entries</b> Name: Oceaneering Location: Huntsman Drive, Port Clarence, Middlesbrough, Cleveland, TS2 1TT Classification: Engineering Services <b>Status:</b> Active Positional Accuracy: Manually positioned within the geographical locality	C14NW (N)	148	-	452570 522984
60	<b>Points of Interest - Manufacturing and Production</b> Name: Tank Location: TS6 Category: Industrial Features Class Code: Tanks (Generic) Positional Accuracy: Positioned to an adjacent address or location	C16NE (E)	0	13	454133 523040
60	<b>Points of Interest - Manufacturing and Production</b> Name: Tank Location: TS6 Category: Industrial Features Class Code: Tanks (Generic) Positional Accuracy: Positioned to an adjacent address or location	C16NE (E)	0	13	454116 523058
60	<b>Points of Interest - Manufacturing and Production</b> Name: Tank Location: TS6 Category: Industrial Features Class Code: Tanks (Generic) Positional Accuracy: Positioned to an adjacent address or location	C16NW (E)	0	13	454092 523015
60	<b>Points of Interest - Manufacturing and Production</b> Name: Tank Location: TS6 Category: Industrial Features Class Code: Tanks (Generic) Positional Accuracy: Positioned to an adjacent address or location	C16NE (E)	0	13	454130 523002
60	<b>Points of Interest - Manufacturing and Production</b> Name: Tank Location: TS6 Category: Industrial Features Class Code: Tanks (Generic) Positional Accuracy: Positioned to an adjacent address or location	C16NE (E)	0	13	454187 522983
60	<b>Points of Interest - Manufacturing and Production</b> Name: Tank Location: TS6 Category: Industrial Features Class Code: Tanks (Generic) Positional Accuracy: Positioned to an adjacent address or location	C16NE (E)	0	13	454150 523026

Map ID	Details	Quadrant Reference (Compass Direction)	Estimated Distance From Site	Contact	NGR
61	<b>Points of Interest - Manufacturing and Production</b> Name: Tank Location: TS6 Category: Industrial Features Class Code: Tanks (Generic) Positional Accuracy: Positioned to an adjacent address or location	C16NW (NE)	0	13	454035 523087
61	<b>Points of Interest - Manufacturing and Production</b> Name: Tank Location: TS6 Category: Industrial Features Class Code: Tanks (Generic) Positional Accuracy: Positioned to an adjacent address or location	C16NW (NE)	0	13	453994 523110
61	<b>Points of Interest - Manufacturing and Production</b> Name: Tank Location: TS6 Category: Industrial Features Class Code: Tanks (Generic) Positional Accuracy: Positioned to an adjacent address or location	C16NW (E)	0	13	454006 523057
61	<b>Points of Interest - Manufacturing and Production</b> Name: Tank Location: TS6 Category: Industrial Features Class Code: Tanks (Generic) Positional Accuracy: Positioned to an adjacent address or location	C16NW (NE)	0	13	453983 523056
62	<b>Points of Interest - Manufacturing and Production</b> Name: Tanks Location: TS6 Category: Industrial Features Class Code: Tanks (Generic) Positional Accuracy: Positioned to an adjacent address or location	C16NE (E)	0	13	454289 523009
62	<b>Points of Interest - Manufacturing and Production</b> Name: Tanks Location: TS6 Category: Industrial Features Class Code: Tanks (Generic) Positional Accuracy: Positioned to an adjacent address or location	C16NE (E)	0	13	454273 522977
63	<b>Points of Interest - Manufacturing and Production</b> Name: Tank Location: TS6 Category: Industrial Features Class Code: Tanks (Generic) Positional Accuracy: Positioned to an adjacent address or location	C16NE (E)	0	13	454120 522905
63	<b>Points of Interest - Manufacturing and Production</b> Name: Tank Location: TS6 Category: Industrial Features Class Code: Tanks (Generic) Positional Accuracy: Positioned to an adjacent address or location	C16NE (E)	0	13	454154 522940
64	<b>Points of Interest - Manufacturing and Production</b> Name: Tank Location: TS6 Category: Industrial Features Class Code: Tanks (Generic) Positional Accuracy: Positioned to an adjacent address or location	C16NW (E)	0	13	454044 522965
65	<b>Points of Interest - Manufacturing and Production</b> Name: Tank Location: TS6 Category: Industrial Features Class Code: Tanks (Generic) Positional Accuracy: Positioned to an adjacent address or location	C16NW (E)	0	13	453933 522974
66	<b>Points of Interest - Manufacturing and Production</b> Name: Tanks Location: TS6 Category: Industrial Features Class Code: Tanks (Generic) Positional Accuracy: Positioned to an adjacent address or location	C16NW (E)	15	13	453990 522866
66	<b>Points of Interest - Manufacturing and Production</b> Name: Tank Location: TS6 Category: Industrial Features Class Code: Tanks (Generic) Positional Accuracy: Positioned to an adjacent address or location	C16NW (E)	21	13	453965 522881

Map ID	Details	Quadrant Reference (Compass Direction)	Estimated Distance From Site	Contact	NGR
66	<b>Points of Interest - Manufacturing and Production</b> Name: Tank Location: TS6 Category: Industrial Features Class Code: Tanks (Generic) Positional Accuracy: Positioned to an adjacent address or location	C16SW (E)	58	13	453965 522831
67	<b>Points of Interest - Manufacturing and Production</b> Name: Tarmac Location: Tarmac Wharf, Teesport, South Bank, Middlesbrough, TS6 6UG Category: Extractive Industries Class Code: Unspecified Quarries Or Mines Positional Accuracy: Positioned to address or location	C16NW (E)	62	13	453819 522958
68	<b>Points of Interest - Manufacturing and Production</b> Name: South Teesside Works Cleveland Location: TS6 Category: Industrial Features Class Code: Unspecified Works Or Factories Positional Accuracy: Positioned to address or location	C16SW (E)	92	13	454060 522731
68	<b>Points of Interest - Manufacturing and Production</b> Name: Works Location: Not Supplied Category: Industrial Features Class Code: Unspecified Works Or Factories Positional Accuracy: Positioned to an adjacent address or location	C16SW (E)	111	13	454030 522727
69	<b>Points of Interest - Manufacturing and Production</b> Name: South Teesside Works Location: TS6 Category: Industrial Features Class Code: Unspecified Works Or Factories Positional Accuracy: Positioned to an adjacent address or location	C16SE (E)	117	13	454142 522652
69	<b>Points of Interest - Manufacturing and Production</b> Name: South Teesside Works Cleveland Location: Not Supplied Category: Industrial Features Class Code: Unspecified Works Or Factories Positional Accuracy: Positioned to an adjacent address or location	C16SE (E)	118	13	454142 522651
70	<b>Points of Interest - Manufacturing and Production</b> Name: Tank Location: TS6 Category: Industrial Features Class Code: Tanks (Generic) Positional Accuracy: Positioned to an adjacent address or location	C14SW (W)	122	13	452536 522535
70	<b>Points of Interest - Manufacturing and Production</b> Name: North Tees Works Location: TS6 Category: Industrial Features Class Code: Unspecified Works Or Factories Positional Accuracy: Positioned to an adjacent address or location	C10NW (W)	171	13	452583 522480
71	<b>Points of Interest - Manufacturing and Production</b> Name: Tank Location: TS2 Category: Industrial Features Class Code: Tanks (Generic) Positional Accuracy: Positioned to an adjacent address or location	C14NW (N)	180	13	452571 523110
72	<b>Points of Interest - Manufacturing and Production</b> Name: Tank Location: TS6 Category: Industrial Features Class Code: Tanks (Generic) Positional Accuracy: Positioned to an adjacent address or location	C15NW (NE)	180	13	453374 523149
72	<b>Points of Interest - Manufacturing and Production</b> Name: Tank Location: TS6 Category: Industrial Features Class Code: Tanks (Generic) Positional Accuracy: Positioned to address or location	C15NW (NE)	237	13	453325 523117
72	<b>Points of Interest - Manufacturing and Production</b> Name: Tank Location: TS6 Category: Industrial Features Class Code: Tanks (Generic) Positional Accuracy: Positioned to an adjacent address or location	C15NW (NE)	237	13	453344 523097

Map ID	Details	Quadrant Reference (Compass Direction)	Estimated Distance From Site	Contact	NGR
72	<b>Points of Interest - Manufacturing and Production</b> Name: Tank Location: TS6 Category: Industrial Features Class Code: Tanks (Generic) Positional Accuracy: Positioned to address or location	C15NW (NE)	240	13	453323 523114
72	<b>Points of Interest - Manufacturing and Production</b> Name: Tank Location: TS6 Category: Industrial Features Class Code: Tanks (Generic) Positional Accuracy: Positioned to address or location	C15NW (NE)	245	13	453320 523111
72	<b>Points of Interest - Manufacturing and Production</b> Name: Tanks Location: TS2 Category: Industrial Features Class Code: Tanks (Generic) Positional Accuracy: Positioned to an adjacent address or location	C15NW (NE)	250	13	453320 523103
73	<b>Points of Interest - Manufacturing and Production</b> Name: North Tees Works Location: TS6 Category: Industrial Features Class Code: Unspecified Works Or Factories Positional Accuracy: Positioned to an adjacent address or location	C14SW (N)	218	13	452640 522810
74	<b>Points of Interest - Manufacturing and Production</b> Name: Tank Location: TS6 Category: Industrial Features Class Code: Tanks (Generic) Positional Accuracy: Positioned to an adjacent address or location	C10NW (SW)	228	13	452639 522448
75	<b>Points of Interest - Manufacturing and Production</b> Name: Teesside Works Cleveland Location: Not Supplied Category: Industrial Features Class Code: Unspecified Works Or Factories Positional Accuracy: Positioned to an adjacent address or location	C16SW (E)	249	13	453834 522692
76	<b>Points of Interest - Public Infrastructure</b> Name: Tip Location: TS6 Category: Infrastructure and Facilities Class Code: Refuse Disposal Facilities Positional Accuracy: Positioned to an adjacent address or location	C5NW (SW)	0	13	451969 521732
77	<b>Points of Interest - Public Infrastructure</b> Name: Slag Heap Location: TS2 Category: Infrastructure and Facilities Class Code: Refuse Disposal Facilities Positional Accuracy: Positioned to an adjacent address or location	C13SW (W)	0	13	451834 522652
78	<b>Points of Interest - Public Infrastructure</b> Name: Slag Heap Location: TS6 Category: Infrastructure and Facilities Class Code: Refuse Disposal Facilities Positional Accuracy: Positioned to an adjacent address or location	C13SE (W)	0	13	452140 522653
79	<b>Points of Interest - Public Infrastructure</b> Name: Slag Heap Location: TS6 Category: Infrastructure and Facilities Class Code: Refuse Disposal Facilities Positional Accuracy: Positioned to an adjacent address or location	C9NE (SW)	0	13	452150 522265
80	<b>Points of Interest - Public Infrastructure</b> Name: Slag Heap Location: TS6 Category: Infrastructure and Facilities Class Code: Refuse Disposal Facilities Positional Accuracy: Positioned to an adjacent address or location	C16SE (E)	150	13	454313 522560
81	<b>Points of Interest - Public Infrastructure</b> Name: Sluice Location: TS6 Category: Water Class Code: Weirs, Sluices and Dams Positional Accuracy: Positioned to an adjacent address or location	C15NW (NE)	190	13	453417 523090

Map ID	Details	Quadrant Reference (Compass Direction)	Estimated Distance From Site	Contact	NGR
82	<b>Ramsar Sites</b> Name: Teesmouth And Cleveland Coast Multiple Areas: Y Total Area (m2): 12537569.88 Source: Natural England Reference: UK11068 Designation Date: Not Supplied	(W)	0	14	451605 522860
83	<b>Sites of Special Scientific Interest</b> Name: Teesmouth And Cleveland Coast Multiple Areas: Y Total Area (m2): 29770346.879999984 Source: Natural England Reference: 1000263 Designation Details: Geological Conservation Review Designation Date: 1st November 1984 Date Type: Notified Designation Details: Ramsar Site Designation Date: 1st November 1984 Date Type: Notified Designation Details: Special Protection Area Designation Date: 1st November 1984 Date Type: Notified Designation Details: Site Of Special Scientific Interest Designation Date: 1st November 1984 Date Type: Notified	(E)	0	14	454566 523015
84	<b>Special Protection Areas</b> Name: Teesmouth And Cleveland Coast Multiple Areas: Y Total Area (m2): 12515083.540000005 Source: Natural England Reference: UK9006061 Designation Date: Not Supplied	(W)	0	14	451058 522612



Agency & Hydrological	Version	Update Cycle
<b>Contaminated Land Register Entries and Notices</b> Middlesbrough Council - Public Protection and Planning Stockton-on-Tees Borough Council - Environmental Health Department Redcar and Cleveland Borough Council - Development Department	November 2013 October 2017 September 2014	Annual Rolling Update Annual Rolling Update Annual Rolling Update
<b>Discharge Consents</b> Environment Agency - North East Region	July 2019	Quarterly
<b>Enforcement and Prohibition Notices</b> Environment Agency - North East Region	March 2013	Annual Rolling Update
<b>Integrated Pollution Controls</b> Environment Agency - North East Region	October 2008	Variable
<b>Integrated Pollution Prevention And Control</b> Environment Agency - North East Region	July 2019	Quarterly
<b>Local Authority Integrated Pollution Prevention And Control</b> Redcar and Cleveland Borough Council - Environmental Health Department Stockton-on-Tees Borough Council - Environmental Health Department Middlesbrough Council - Environmental Health Department	December 2014 June 2014 September 2013	Variable Variable Variable
<b>Local Authority Pollution Prevention and Controls</b> Redcar and Cleveland Borough Council - Environmental Health Department Stockton-on-Tees Borough Council - Environmental Health Department Middlesbrough Council - Environmental Health Department	December 2014 June 2014 June 2015	Annual Rolling Update Annual Rolling Update Annual Rolling Update
<b>Local Authority Pollution Prevention and Control Enforcements</b> Redcar and Cleveland Borough Council - Environmental Health Department Stockton-on-Tees Borough Council - Environmental Health Department Middlesbrough Council - Environmental Health Department	December 2014 June 2014 June 2015	Variable Variable Variable
<b>Nearest Surface Water Feature</b> Ordnance Survey	January 2019	
<b>Pollution Incidents to Controlled Waters</b> Environment Agency - North East Region	December 1998	Not Applicable
<b>Prosecutions Relating to Authorised Processes</b> Environment Agency - North East Region	March 2013	Annual Rolling Update
<b>Prosecutions Relating to Controlled Waters</b> Environment Agency - North East Region	March 2013	Annual Rolling Update
<b>Registered Radioactive Substances</b> Environment Agency - North East Region	June 2016	
<b>River Quality</b> Environment Agency - Head Office	November 2001	Not Applicable
<b>River Quality Biology Sampling Points</b> Environment Agency - Head Office	July 2012	Annually
<b>River Quality Chemistry Sampling Points</b> Environment Agency - Head Office	July 2012	Annually
<b>Substantiated Pollution Incident Register</b> Environment Agency - North East Region - Dales Area Environment Agency - North East Region - North East Area	July 2019 July 2019	Quarterly Quarterly
<b>Water Abstractions</b> Environment Agency - North East Region	July 2019	Quarterly
<b>Water Industry Act Referrals</b> Environment Agency - North East Region	October 2017	Quarterly
<b>Groundwater Vulnerability Map</b> Environment Agency - Head Office	June 2018	Annually
<b>Bedrock Aquifer Designations</b> Environment Agency - Head Office	January 2018	Annually

Agency & Hydrological	Version	Update Cycle
<b>Superficial Aquifer Designations</b> Environment Agency - Head Office	January 2018	Annually
<b>Source Protection Zones</b> Environment Agency - Head Office	July 2019	Quarterly
<b>Extreme Flooding from Rivers or Sea without Defences</b> Environment Agency - Head Office	August 2019	Quarterly
<b>Flooding from Rivers or Sea without Defences</b> Environment Agency - Head Office	August 2019	Quarterly
<b>Areas Benefiting from Flood Defences</b> Environment Agency - Head Office	August 2019	Quarterly
<b>Flood Water Storage Areas</b> Environment Agency - Head Office	August 2019	Quarterly
<b>Flood Defences</b> Environment Agency - Head Office	August 2019	Quarterly
<b>OS Water Network Lines</b> Ordnance Survey	April 2019	Quarterly
<b>Surface Water 1 in 30 year Flood Extent</b> Environment Agency - Head Office	October 2013	Annually
<b>Surface Water 1 in 100 year Flood Extent</b> Environment Agency - Head Office	October 2013	Annually
<b>Surface Water 1 in 1000 year Flood Extent</b> Environment Agency - Head Office	October 2013	Annually
<b>Surface Water Suitability</b> Environment Agency - Head Office	October 2013	Annually
<b>BGS Groundwater Flooding Susceptibility</b> British Geological Survey - National Geoscience Information Service	May 2013	Annually

Waste	Version	Update Cycle
<b>BGS Recorded Landfill Sites</b> British Geological Survey - National Geoscience Information Service	June 1996	Not Applicable
<b>Historical Landfill Sites</b> Environment Agency - Head Office	July 2019	Quarterly
<b>Integrated Pollution Control Registered Waste Sites</b> Environment Agency - North East Region	October 2008	Not Applicable
<b>Licensed Waste Management Facilities (Landfill Boundaries)</b> Environment Agency - North East Region - Dales Area Environment Agency - North East Region - North East Area	July 2018 July 2018	Quarterly Quarterly
<b>Licensed Waste Management Facilities (Locations)</b> Environment Agency - North East Region - Dales Area Environment Agency - North East Region - North East Area	July 2019 July 2019	Quarterly Quarterly
<b>Local Authority Landfill Coverage</b> Middlesbrough Council Redcar and Cleveland Borough Council Stockton-on-Tees Borough Council - Environmental Health Department	May 2000 May 2000 May 2000	Not Applicable Not Applicable Not Applicable
<b>Local Authority Recorded Landfill Sites</b> Middlesbrough Council Redcar and Cleveland Borough Council Stockton-on-Tees Borough Council - Environmental Health Department	May 2000 May 2000 May 2000	Not Applicable Not Applicable Not Applicable
<b>Potentially Infilled Land (Non-Water)</b> Landmark Information Group Limited	December 1999	Not Applicable
<b>Potentially Infilled Land (Water)</b> Landmark Information Group Limited	December 1999	Not Applicable
<b>Registered Landfill Sites</b> Environment Agency - North East Region - Dales Area Environment Agency - North East Region - North East Area	March 2003 March 2003	Not Applicable Not Applicable
<b>Registered Waste Transfer Sites</b> Environment Agency - North East Region - Dales Area Environment Agency - North East Region - North East Area	March 2003 March 2003	Not Applicable Not Applicable
<b>Registered Waste Treatment or Disposal Sites</b> Environment Agency - North East Region - Dales Area Environment Agency - North East Region - North East Area	March 2003 March 2003	Not Applicable Not Applicable
Hazardous Substances	Version	Update Cycle
<b>Control of Major Accident Hazards Sites (COMAH)</b> Health and Safety Executive	April 2018	Bi-Annually
<b>Explosive Sites</b> Health and Safety Executive	March 2017	Annually
<b>Notification of Installations Handling Hazardous Substances (NIHHS)</b> Health and Safety Executive	November 2000	Not Applicable
<b>Planning Hazardous Substance Enforcements</b> Redcar and Cleveland Borough Council - Planning Department Middlesbrough Council Stockton-on-Tees Borough Council	April 2016 January 2016 October 2015	Variable Variable Variable
<b>Planning Hazardous Substance Consents</b> Redcar and Cleveland Borough Council - Planning Department Middlesbrough Council Stockton-on-Tees Borough Council	April 2016 January 2016 October 2015	Variable Variable Variable

Geological	Version	Update Cycle
<b>BGS 1:625,000 Solid Geology</b> British Geological Survey - National Geoscience Information Service	January 2009	Not Applicable
<b>BGS Estimated Soil Chemistry</b> British Geological Survey - National Geoscience Information Service	October 2015	Annually
<b>BGS Recorded Mineral Sites</b> British Geological Survey - National Geoscience Information Service	April 2019	Bi-Annually
<b>CBSCB Compensation District</b> Cheshire Brine Subsidence Compensation Board (CBSCB)	August 2011	Not Applicable
<b>Coal Mining Affected Areas</b> The Coal Authority - Property Searches	March 2014	Annual Rolling Update
<b>Mining Instability</b> Ove Arup & Partners	October 2000	Not Applicable
<b>Non Coal Mining Areas of Great Britain</b> British Geological Survey - National Geoscience Information Service	May 2015	Not Applicable
<b>Potential for Collapsible Ground Stability Hazards</b> British Geological Survey - National Geoscience Information Service	January 2019	Annually
<b>Potential for Compressible Ground Stability Hazards</b> British Geological Survey - National Geoscience Information Service	January 2019	Annually
<b>Potential for Ground Dissolution Stability Hazards</b> British Geological Survey - National Geoscience Information Service	January 2019	Annually
<b>Potential for Landslide Ground Stability Hazards</b> British Geological Survey - National Geoscience Information Service	January 2019	Annually
<b>Potential for Running Sand Ground Stability Hazards</b> British Geological Survey - National Geoscience Information Service	January 2019	Annually
<b>Potential for Shrinking or Swelling Clay Ground Stability Hazards</b> British Geological Survey - National Geoscience Information Service	January 2019	Annually
<b>Radon Potential - Radon Affected Areas</b> British Geological Survey - National Geoscience Information Service	July 2011	Annually
<b>Radon Potential - Radon Protection Measures</b> British Geological Survey - National Geoscience Information Service	July 2011	Annually
Industrial Land Use	Version	Update Cycle
<b>Contemporary Trade Directory Entries</b> Thomson Directories	July 2019	Quarterly
<b>Fuel Station Entries</b> Catalist Ltd - Experian	September 2019	Quarterly
<b>Gas Pipelines</b> National Grid	July 2014	
<b>Points of Interest - Commercial Services</b> PointX	September 2019	Quarterly
<b>Points of Interest - Education and Health</b> PointX	September 2019	Quarterly
<b>Points of Interest - Manufacturing and Production</b> PointX	September 2019	Quarterly
<b>Points of Interest - Public Infrastructure</b> PointX	September 2019	Quarterly
<b>Points of Interest - Recreational and Environmental</b> PointX	September 2019	Quarterly
<b>Underground Electrical Cables</b> National Grid	December 2015	

Sensitive Land Use	Version	Update Cycle
<b>Ancient Woodland</b> Natural England	August 2018	Bi-Annually
<b>Areas of Outstanding Natural Beauty</b> Natural England	June 2019	Bi-Annually
<b>Environmentally Sensitive Areas</b> Natural England	January 2017	
<b>Forest Parks</b> Forestry Commission	April 1997	Not Applicable
<b>Local Nature Reserves</b> Natural England	March 2019	Bi-Annually
<b>Marine Nature Reserves</b> Natural England	July 2019	Bi-Annually
<b>National Nature Reserves</b> Natural England	July 2019	Bi-Annually
<b>National Parks</b> Natural England	April 2017	Bi-Annually
<b>Nitrate Vulnerable Zones</b> Department for Environment, Food and Rural Affairs (DEFRA - formerly FRCA)	October 2015	
<b>Ramsar Sites</b> Natural England	April 2019	Bi-Annually
<b>Sites of Special Scientific Interest</b> Natural England	March 2019	Bi-Annually
<b>Special Areas of Conservation</b> Natural England	June 2019	Bi-Annually
<b>Special Protection Areas</b> Natural England	April 2019	Bi-Annually

A selection of organisations who provide data within this report

Data Supplier	Data Supplier Logo
Ordnance Survey	
Environment Agency	
Scottish Environment Protection Agency	
The Coal Authority	
British Geological Survey	 British Geological Survey NATURAL ENVIRONMENT RESEARCH COUNCIL
Centre for Ecology and Hydrology	 Centre for Ecology & Hydrology NATURAL ENVIRONMENT RESEARCH COUNCIL
Natural Resources Wales	
Scottish Natural Heritage	
Natural England	
Public Health England	
Ove Arup	
Peter Brett Associates	




Contact	Name and Address	Contact Details
1	<b>British Geological Survey - Enquiry Service</b> British Geological Survey, Environmental Science Centre, Keyworth, Nottingham, Nottinghamshire, NG12 5GG	Telephone: 0115 936 3143 Fax: 0115 936 3276 Email: enquiries@bgs.ac.uk Website: www.bgs.ac.uk
2	<b>Environment Agency - National Customer Contact Centre (NCCC)</b> PO Box 544, Templeborough, Rotherham, S60 1BY	Telephone: 03708 506 506 Email: enquiries@environment-agency.gov.uk
3	<b>Redcar and Cleveland Borough Council - Environmental Health Department</b> Belmont House, Rectory Lane, Guisborough, Cleveland, TS14 7FD	Telephone: 01642 444000 Fax: 01642 444667 Website: www.redcar-cleveland.gov.uk
4	<b>Middlesbrough Council - Environmental Health Department</b> P O Box 65, Vancouver House, Central Mews, Gurney Street, Middlesbrough, TS1 1QS	Telephone: 01642 245432 Fax: 01642 264199 Website: www.middlesbrough.gov.uk
5	<b>Environment Agency - Head Office</b> Rio House, Waterside Drive, Aztec West, Almondsbury, Bristol, Avon, BS32 4UD	Telephone: 01454 624400 Fax: 01454 624409
6	<b>Ordnance Survey</b> Adanac Drive, Southampton, Hampshire, SO16 0AS	Telephone: 03456 05 05 05 Email: customerservices@ordnancesurvey.co.uk Website: www.ordnancesurvey.gov.uk
7	<b>Stockton-on-Tees Borough Council - Environmental Health Department</b> Municipal Buildings, 16 Church Road, Stockton-on-tees, Cleveland, TS18 1XD	Telephone: 01642 393939 Fax: 01642 391156 Website: www.stockton-bc.gov.uk
8	<b>Redcar and Cleveland Borough Council</b> Town Hall, Fabian Road, South Bank, Middlesbrough, Cleveland, TS6 9AR	Telephone: 01642 444000 Website: www.redcar-cleveland.gov.uk
9	<b>Health and Safety Executive</b> 5S.2 Redgrave Court, Merton Road, Bootle, L20 7HS	Website: www.hse.gov.uk
10	<b>Stockton-on-Tees Borough Council</b> PO Box 229, Kingsway House, West Precinct, Billingham, TS23 2YL	Telephone: 01642 393939 Fax: 01642 393092 Website: www.stockton-bc.gov.uk
11	<b>Middlesbrough Council</b> PO Box 98, Vancouver House, Gurney Street, Middlesbrough, Cleveland, TS1 1QP	Telephone: 01642 245432 Fax: 01642 264317 Website: www.middlesbrough.gov.uk
12	<b>Redcar and Cleveland Borough Council - Planning Department</b> Belmont House, Rectory Lane, Guisborough, Cleveland, TS14 6FD	Telephone: 01642 444000 Fax: 01642 444882 Website: www.redcar-cleveland.gov.uk
13	<b>PointX</b> 7 Abbey Court, Eagle Way, Sowton, Exeter, Devon, EX2 7HY	Website: www.pointx.co.uk
14	<b>Natural England</b> County Hall, Spetchley Road, Worcester, WR5 2NP	Telephone: 0300 060 3900 Email: enquiries@naturalengland.org.uk Website: www.naturalengland.org.uk
-	<b>Public Health England - Radon Survey, Centre for Radiation, Chemical and Environmental Hazards</b> Chilton, Didcot, Oxfordshire, OX11 0RQ	Telephone: 01235 822622 Fax: 01235 833891 Email: radon@phe.gov.uk Website: www.ukradon.org

Contact	Name and Address	Contact Details
-	<b>Landmark Information Group Limited</b> Imperium, Imperial Way, Reading, Berkshire, RG2 0TD	Telephone: 0844 844 9952 Fax: 0844 844 9951 Email: customerservices@landmarkinfo.co.uk Website: www.landmarkinfo.co.uk





Please note that the Environment Agency / Natural Resources Wales / SEPA have a charging policy in place for enquiries.

## Geology 1:50,000 Maps Legends






### Artificial Ground and Landslip

Map Colour	Lex Code	Rock Name	Rock Type	Min and Max Age
	MGR	Made Ground (Undivided)	Artificial Deposit	Not Supplied - Holocene

### Superficial Geology

Map Colour	Lex Code	Rock Name	Rock Type	Min and Max Age
	TFD	Tidal Flat Deposits	Sand, Silt and Clay	Not Supplied - Holocene
	ALV	Alluvium	Clay, Silt, Sand and Gravel	Not Supplied - Holocene
	GLLDD	Glaciolacustrine Deposits, Devensian	Clay and Silt	Not Supplied - Devensian
	TILLD	Till, Devensian	Diamicton	Not Supplied - Devensian
	GLLDD	Glaciolacustrine Deposits, Devensian	Sand	Not Supplied - Devensian

### Bedrock and Faults

Map Colour	Lex Code	Rock Name	Rock Type	Min and Max Age
	RMU	Redcar Mudstone Formation	Mudstone	Not Supplied - Hettangian
	PNG	Penarth Group	Mudstone	Not Supplied - Rhaetian
	MMG	Mercia Mudstone Group	Mudstone	Not Supplied - Early Triassic
	SSG	Sherwood Sandstone Group	Sandstone	Not Supplied - GUADALUPIAN
		Faults		



### Geology 1:50,000 Maps

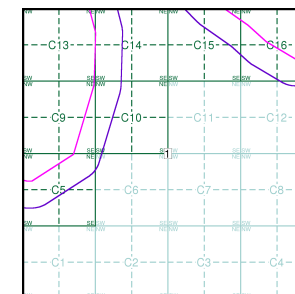
This report contains geological map extracts taken from the BGS Digital Geological map of Great Britain at 1:50,000 scale and is designed for users carrying out preliminary site assessments who require geological maps for the area around the site. This mapping may be more up to date than previously published paper maps.

The various geological layers - artificial and landslip deposits, superficial geology and solid (bedrock) geology are displayed in separate maps, but superimposed on the final 'Combined Surface Geology' map. All map legends feature on this page. Not all layers have complete nationwide coverage, so availability of data for relevant map sheets is indicated below.

### Geology 1:50,000 Maps Coverage

Map ID:	1
Map Sheet No:	033
Map Name:	Stockton
Map Date:	1987
Bedrock Geology:	Available
Superficial Geology:	Available
Artificial Geology:	Available
Faults:	Not Supplied
Landslip:	Available
Rock Segments:	Not Supplied

### Geology 1:50,000 Maps - Slice C

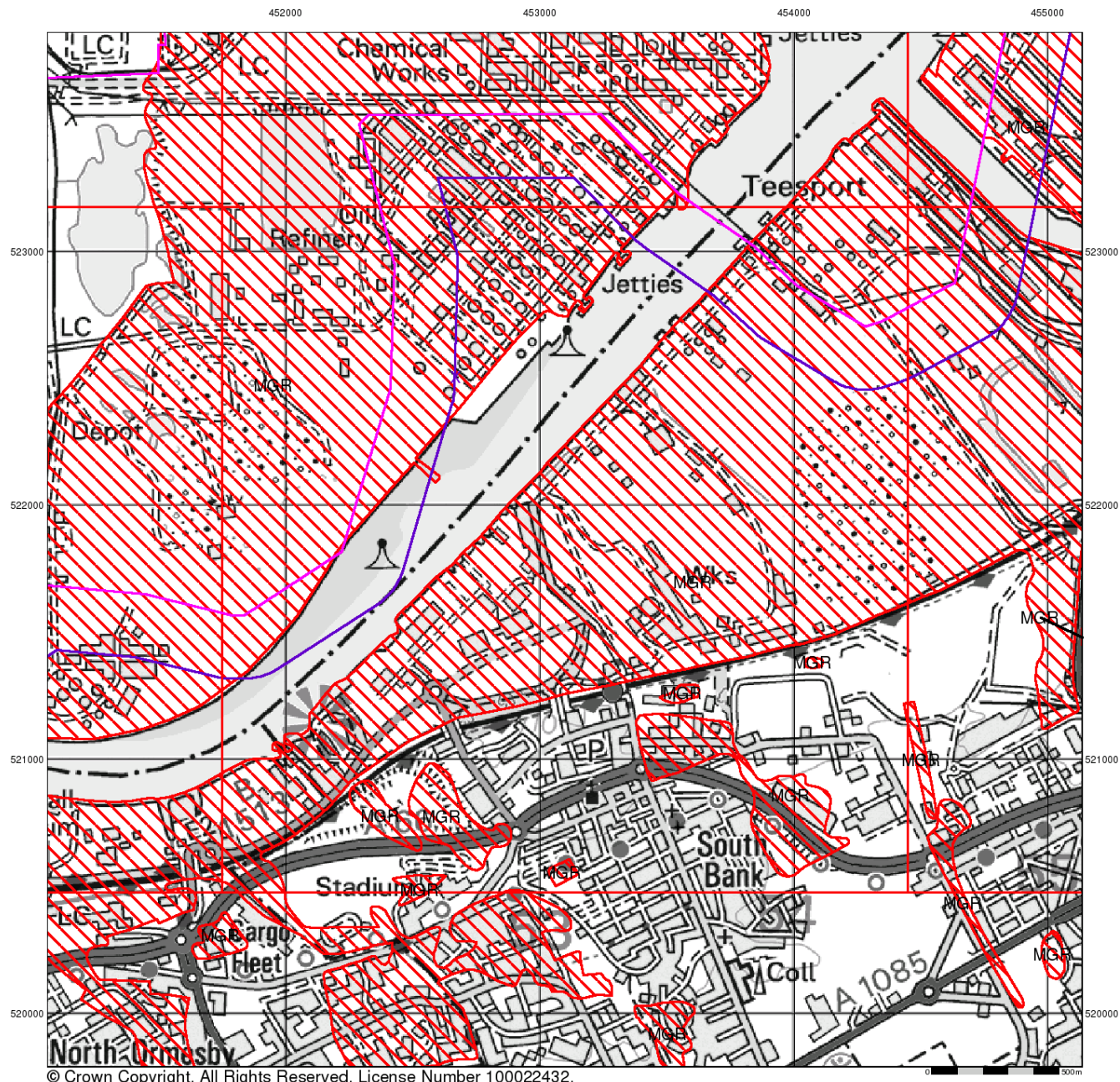


### Order Details:

Order Number:	218629364_1_1
Customer Reference:	60559231/Teesside Clean Gas
National Grid Reference:	452670, 522500
Slice:	C
Site Area (Ha):	1304.99
Search Buffer (m):	250

### Site Details:

Teesside Clean Gas Project 1 of 2



© Crown Copyright. All Rights Reserved. License Number 100022432.



## Artificial Ground and Landslip

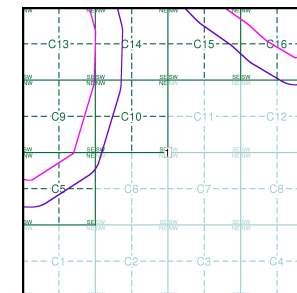
Artificial ground is a term used by BGS for those areas where the ground surface has been significantly modified by human activity. Information about previously developed ground is especially important, as it is often associated with potentially contaminated material, unpredictable engineering conditions and unstable ground.

Artificial ground includes:

- Made ground - man-made deposits such as embankments and spoil heaps on the natural ground surface.
- Worked ground - areas where the ground has been cut away such as quarries and road cuttings.
- Infilled ground - areas where the ground has been cut away then wholly or partially backfilled.
- Landscaped ground - areas where the surface has been reshaped.
- Disturbed ground - areas of ill-defined shallow or near surface mineral workings where it is impracticable to map made and worked ground separately.

Mass movement (landslip) deposits on BGS geological maps are primarily superficial deposits that have moved down slope under gravity to form landslips. These affect bedrock, other superficial deposits and artificial ground. The dataset also includes foundered strata, where the ground has collapsed due to subsidence.

## Artificial Ground and Landslip Map - Slice C



## Order Details:

Order Number: 218629364\_1\_1  
 Customer Reference: 60559231/Teesside Clean Gas  
 National Grid Reference: 452670, 522500  
 Slice: C  
 Site Area (Ha): 1304.99  
 Search Buffer (m): 250

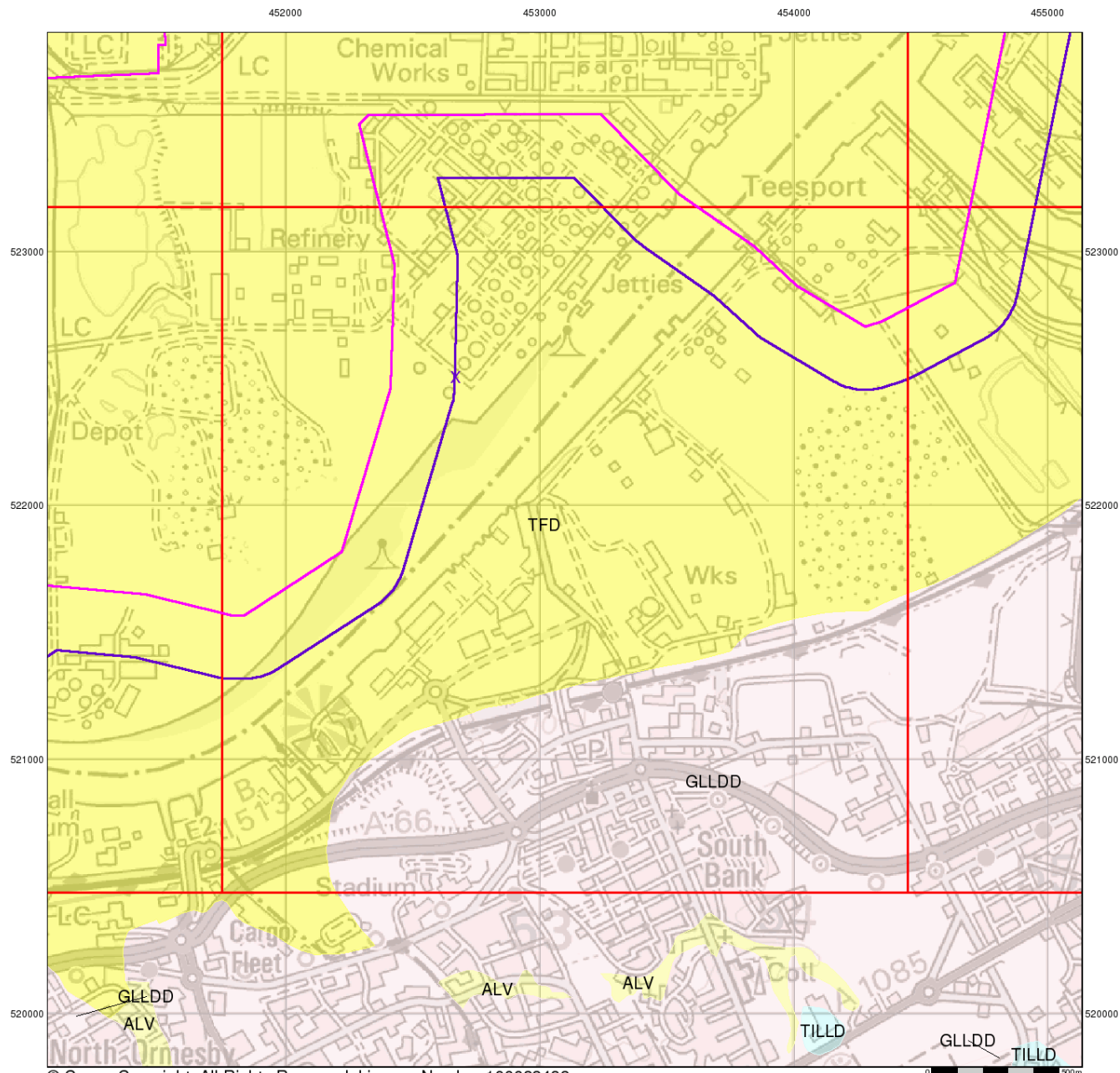
## Site Details:

Teesside Clean Gas Project 1 of 2

**Landmark**  
 INFORMATION GROUP

Tel: 0844 844 9952  
 Fax: 0844 844 9951  
 Web: www.envirocheck.co.uk





© Crown Copyright. All Rights Reserved. License Number 100022432.



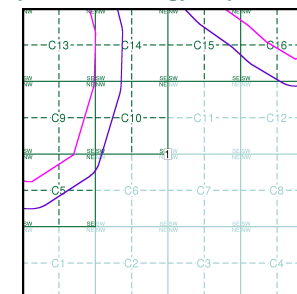
## Superficial Geology

Superficial Deposits are the youngest geological deposits formed during the most recent period of geological time, the Quaternary, which extends back about 1.8 million years from the present.

They rest on older deposits or rocks referred to as Bedrock. This dataset contains Superficial deposits that are of natural origin and 'in place'. Other superficial strata may be held in the Mass Movement dataset where they have been moved, or in the Artificial Ground dataset where they are of man-made origin.

Most of these Superficial deposits are unconsolidated sediments such as gravel, sand, silt and clay, and onshore they form relatively thin, often discontinuous patches or larger spreads.

## Superficial Geology Map - Slice C



## Order Details:

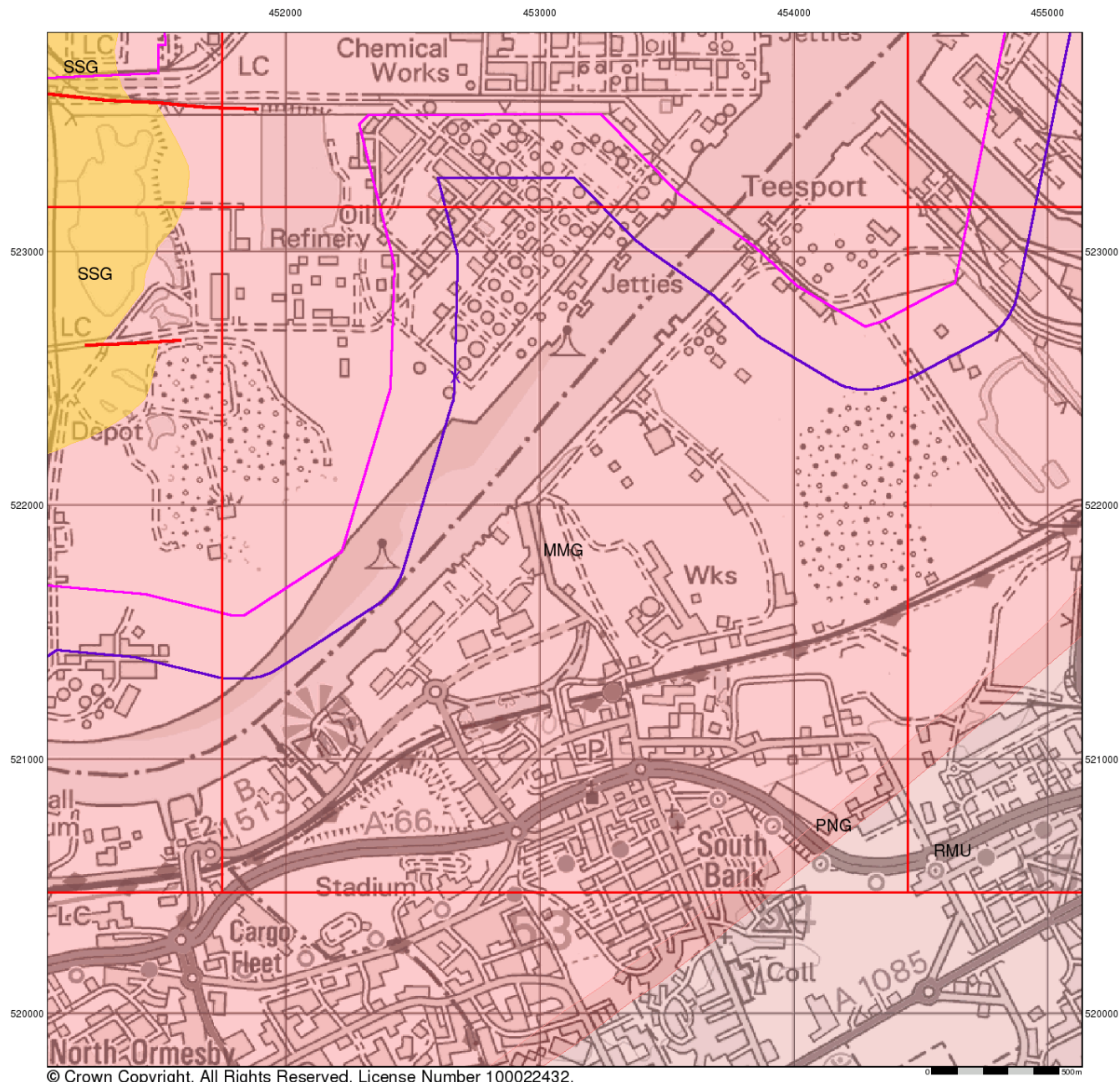
Order Number: 218629364\_1\_1  
 Customer Reference: 60559231/Teesside Clean Gas  
 National Grid Reference: 452670, 522500  
 Slice: C  
 Site Area (Ha): 1304.99  
 Search Buffer (m): 250

## Site Details:

Teesside Clean Gas Project 1 of 2



Tel: 0844 844 9952  
 Fax: 0844 844 9951  
 Web: www.envirocheck.co.uk



© Crown Copyright. All Rights Reserved. License Number 100022432.



### Bedrock and Faults

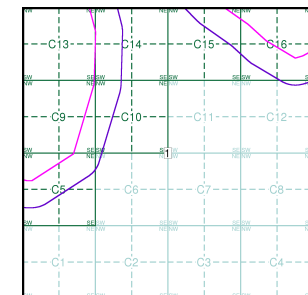
Bedrock geology is a term used for the main mass of rocks forming the Earth and are present everywhere, whether exposed at the surface in outcrops or concealed beneath superficial deposits or water.

The bedrock has formed over vast lengths of geological time ranging from ancient and highly altered rocks of the Proterozoic, some 2500 million years ago, or older, up to the relatively young Pliocene, 1.8 million years ago.

The bedrock geology includes many lithologies, often classified into three types based on origin: igneous, metamorphic and sedimentary.

The BGS Faults and Rock Segments dataset includes geological faults (e.g. normal, thrust), and thin beds mapped as lines (e.g. coal seam, gypsum bed). Some of these are linked to other particular 1:50,000 Geology datasets, for example, coal seams are part of the bedrock sequence, most faults and mineral veins primarily affect the bedrock but cut across the strata and post date its deposition.

### Bedrock and Faults Map - Slice C



### Order Details:

Order Number: 218629364\_1\_1  
 Customer Reference: 60559231/Teesside Clean Gas  
 National Grid Reference: 452670, 522500  
 Slice: C  
 Site Area (Ha): 1304.99  
 Search Buffer (m): 250

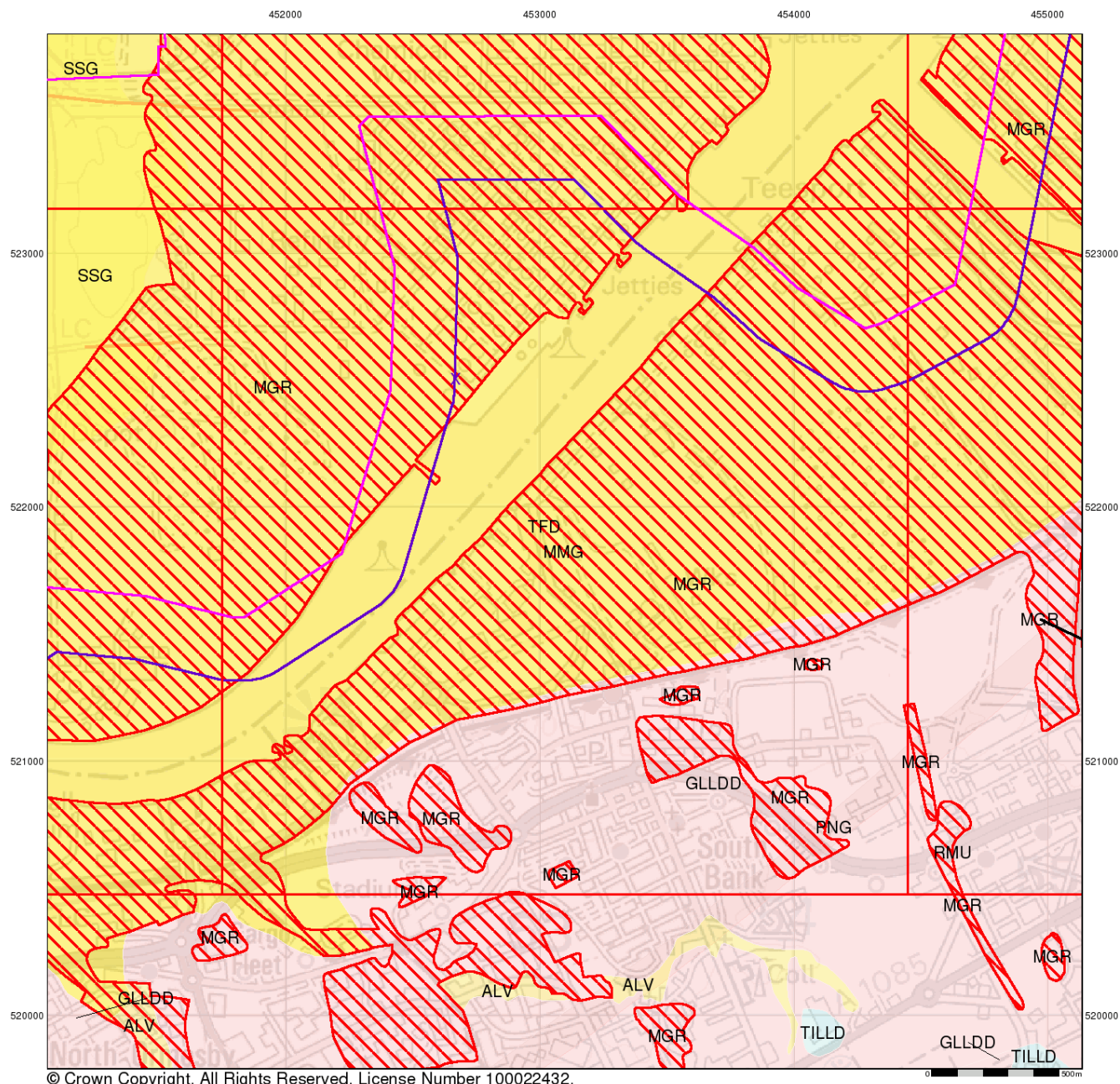
### Site Details:

Teesside Clean Gas Project 1 of 2



Tel: 0844 844 9952  
 Fax: 0844 844 9951  
 Web: www.envirocheck.co.uk





© Crown Copyright. All Rights Reserved. License Number 100022432.



### Combined Surface Geology

The Combined Surface Geology map combines all the previous maps into one combined geological overview of your site.

Please consult the legends to the previous maps to interpret the Combined "Surface Geology" map.

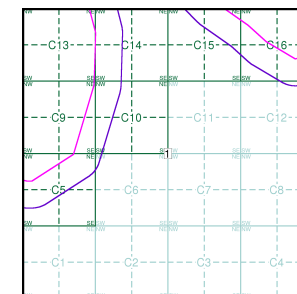
### Additional Information

More information on 1:50,000 Geological mapping and explanations of rock classifications can be found on the BGS website. Using the LEX Codes in this report, further descriptions of rock types can be obtained by interrogating the 'BGS Lexicon of Named Rock Units'. This database can be accessed by following the 'Information and Data' link on the BGS website.

### Contact

British Geological Survey  
Kingsley Dunham Centre  
Keyworth  
Nottingham  
NG12 5GG  
Telephone: 0115 936 3143  
Fax: 0115 936 3276  
email: enquiries@bgs.ac.uk  
website: www.bgs.ac.uk

### Combined Geology Map - Slice C



### Order Details:

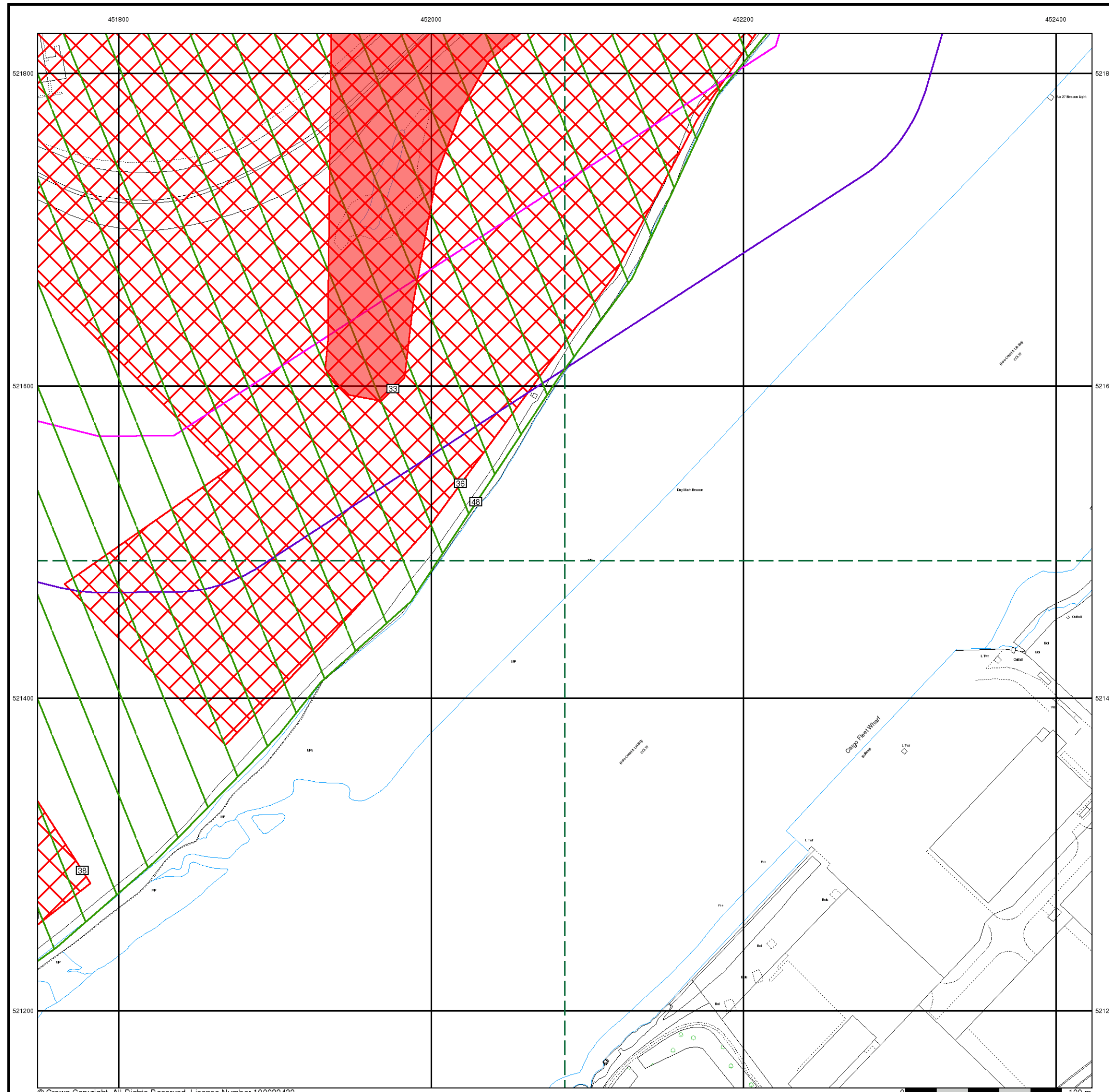
Order Number: 218629364\_1\_1  
Customer Reference: 60559231/Teesside Clean Gas  
National Grid Reference: 452670, 522500  
Slice: C  
Site Area (Ha): 1304.99  
Search Buffer (m): 250

### Site Details:

Teesside Clean Gas Project 1 of 2



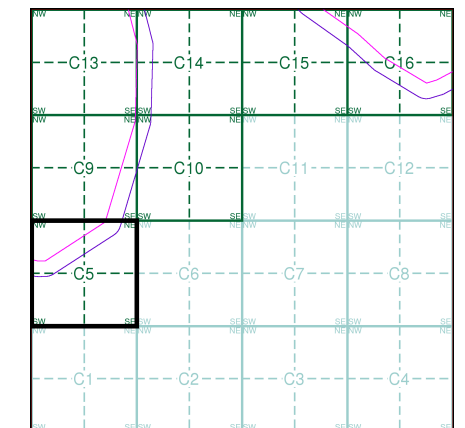
Tel: 0844 844 9952  
Fax: 0844 844 9951  
Web: www.envirocheck.co.uk



### General

- Specified Site
  - Specified Buffer(s)
  - Bearing Reference Point
  - Map ID
  - Several of Type at Location
  - Pylon
  - Overhead Transmission Line
- ### Agency and Hydrological
- Contaminated Land Register Entry or Notice (Location)
  - Contaminated Land Register Entry or Notice
  - Discharge Consent
  - Enforcement or Prohibition Notice
  - Integrated Pollution Control
  - Integrated Pollution Prevention Control
  - Local Authority Integrated Pollution Prevention and Control
  - Local Authority Pollution Prevention and Control Enforcement
  - Local Authority Pollution Prevention and Control Enforcement
  - Pollution Incident to Controlled Waters
  - Prosecution Relating to Authorised Processes
  - Prosecution Relating to Controlled Waters
  - Registered Radioactive Substance
  - River Network or Water Feature
  - River Quality Sampling Point
  - Substantiated Pollution Incident Register
  - Water Abstraction
  - Water Industry Act Referral
- ### Hazardous Substances
- COMAH Site
  - Explosive Site
  - NIHHS Site
  - Planning Hazardous Substance Consent
  - Planning Hazardous Substance Enforcement
  - BGS Recorded Mineral Site
- ### Waste
- BGS Recorded Landfill Site (Location)
  - BGS Recorded Landfill Site
  - EA Historic Landfill (Buffered Point)
  - EA Historic Landfill (Polygon)
  - Integrated Pollution Control Registered Waste Site
  - Licensed Waste Management Facility (Landfill Boundary)
  - Licensed Waste Management Facility (Location)
  - Local Authority Recorded Landfill Site (Location)
  - Local Authority Recorded Landfill Site
  - Potentially Infilled Land (Non-water)
  - Potentially Infilled Land (Non-water)
  - Potentially Infilled Land (Non-water)
  - Potentially Infilled Land (Water)
  - Potentially Infilled Land (Water)
  - Potentially Infilled Land (Water)
  - Registered Landfill Site
  - Registered Landfill Site (Location)
  - Registered Landfill Site (Point Buffered to 100m)
  - Registered Landfill Site (Point Buffered to 250m)
  - Registered Waste Transfer Site (Location)
  - Registered Waste Transfer Site
  - Registered Waste Treatment or Disposal Site (Location)
  - Registered Waste Treatment or Disposal Site

### Site Sensitivity Map - Segment C5



### Order Details

Order Number: 218629364\_1\_1  
Customer Ref: 60559231/Teesside Clean Gas  
National Grid Reference: 452670, 522500  
Slice: C  
Site Area (Ha): 1304.99  
Plot Buffer (m): 100

### Site Details

Teesside Clean Gas Project 1 of 2



Tel: 0844 844 9952  
Fax: 0844 844 9951  
Web: [www.envirocheck.co.uk](http://www.envirocheck.co.uk)



## General

- Specified Site
- Specified Buffer(s)
- Bearing Reference Point
- Map ID
- Several of Type at Location
- Pylon
- Overhead Transmission Line

## Agency and Hydrological

- Contaminated Land Register Entry or Notice (Location)
- Contaminated Land Register Entry or Notice
- Discharge Consent
- Enforcement or Prohibition Notice
- Integrated Pollution Control
- Integrated Pollution Prevention Control
- Local Authority Integrated Pollution Prevention and Control
- Local Authority Pollution Prevention and Control Enforcement
- Pollution Incident to Controlled Waters
- Prosecution Relating to Authorised Processes
- Prosecution Relating to Controlled Waters
- Registered Radioactive Substance
- River Network or Water Feature
- River Quality Sampling Point
- Substantiated Pollution Incident Register
- Water Abstraction
- Water Industry Act Referral
- BGS Recorded Landfill Site (Location)
- BGS Recorded Landfill Site
- EA Historic Landfill (Buffered Point)
- EA Historic Landfill (Polygon)
- Integrated Pollution Control Registered Waste Site
- Licensed Waste Management Facility (Landfill Boundary)
- Licensed Waste Management Facility (Location)
- Local Authority Recorded Landfill Site (Location)
- Local Authority Recorded Landfill Site
- Potentially Infilled Land (Non-water)
- Potentially Infilled Land (Non-water)
- Potentially Infilled Land (Water)
- Potentially Infilled Land (Water)
- Potentially Infilled Land (Water)
- Registered Landfill Site
- Registered Landfill Site (Location)
- Registered Landfill Site (Point Buffered to 100m)
- Registered Landfill Site (Point Buffered to 250m)
- Registered Waste Transfer Site (Location)
- Registered Waste Transfer Site
- Registered Waste Treatment or Disposal Site (Location)
- Registered Waste Treatment or Disposal Site

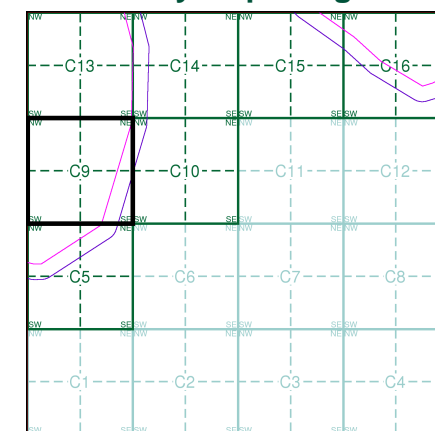
## Hazardous Substances

- COMAH Site
- Explosive Site
- NIHHS Site
- Planning Hazardous Substance Consent
- Planning Hazardous Substance Enforcement
- BGS Recorded Mineral Site

## Geological

- BGS Recorded Mineral Site

## Site Sensitivity Map - Segment C9

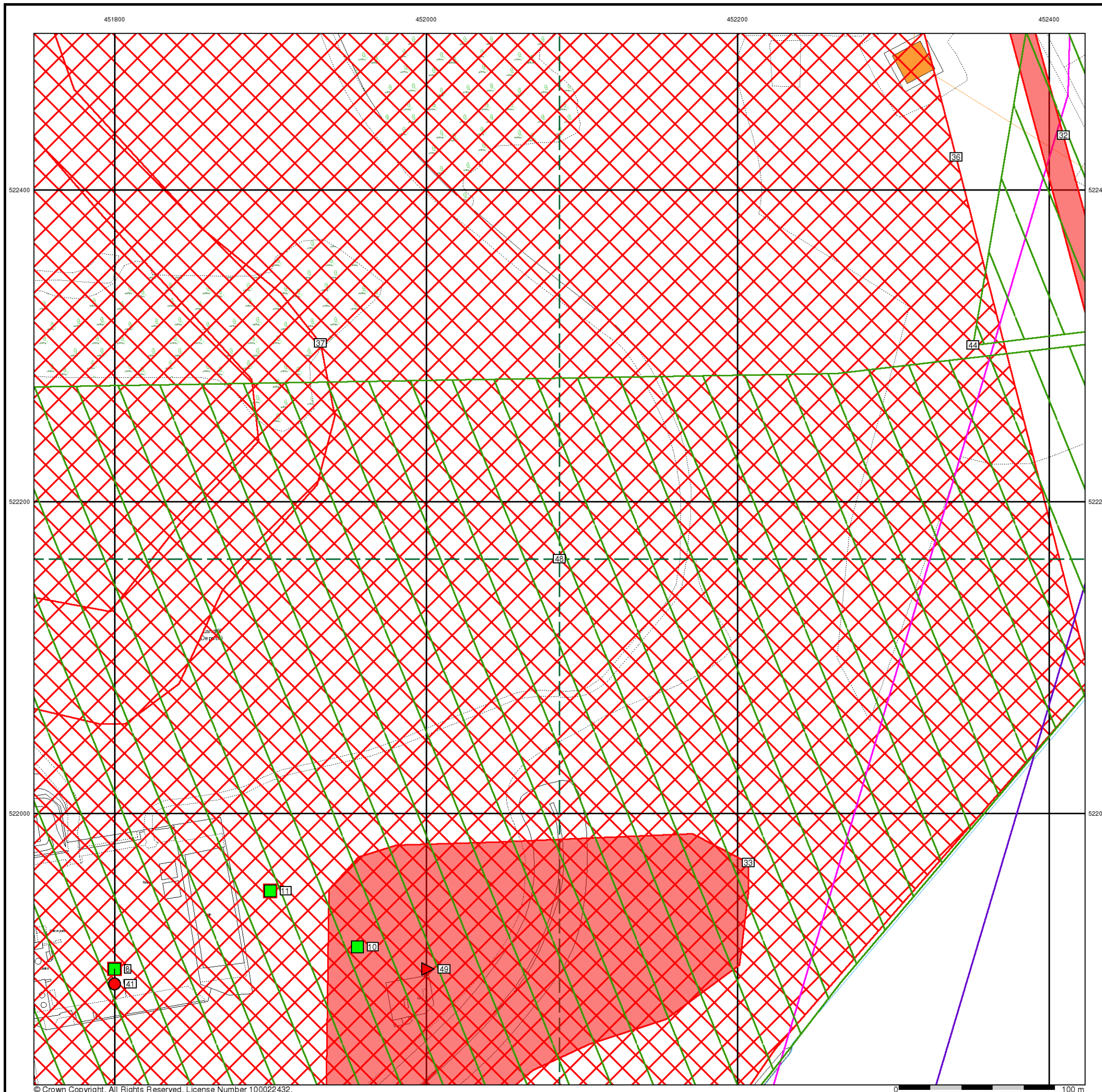


## Order Details

Order Number: 218629364\_1\_1  
 Customer Ref: 60559231/Teesside Clean Gas  
 National Grid Reference: 452670, 522500  
 Slice: C  
 Site Area (Ha): 1304.99  
 Plot Buffer (m): 100

## Site Details

Teesside Clean Gas Project 1 of 2





## General

- Specified Site
- Specified Buffer(s)
- Bearing Reference Point
- Map ID
- Several of Type at Location
- Pylon
- Overhead Transmission Line

## Agency and Hydrological

- Contaminated Land Register Entry or Notice (Location)
- Contaminated Land Register Entry or Notice
- Discharge Consent
- Enforcement or Prohibition Notice
- Integrated Pollution Control
- Integrated Pollution Prevention Control
- Local Authority Integrated Pollution Prevention and Control
- Local Authority Pollution Prevention and Control Enforcement
- Pollution Incident to Controlled Waters
- Prosecution Relating to Authorised Processes
- Prosecution Relating to Controlled Waters
- Registered Radioactive Substance
- River Network or Water Feature
- River Quality Sampling Point
- Substantiated Pollution Incident Register
- Water Abstraction
- Water Industry Act Referral
- BGS Recorded Landfill Site (Location)
- BGS Recorded Landfill Site
- EA Historic Landfill (Buffered Point)
- EA Historic Landfill (Polygon)
- Integrated Pollution Control Registered Waste Site
- Licensed Waste Management Facility (Landfill Boundary)
- Licensed Waste Management Facility (Location)
- Local Authority Recorded Landfill Site (Location)
- Local Authority Recorded Landfill Site
- Potentially Infilled Land (Non-water)
- Potentially Infilled Land (Non-water)
- Potentially Infilled Land (Water)
- Potentially Infilled Land (Water)
- Potentially Infilled Land (Water)
- Registered Landfill Site
- Registered Landfill Site (Location)
- Registered Landfill Site (Point Buffered to 100m)
- Registered Landfill Site (Point Buffered to 250m)
- Registered Waste Transfer Site (Location)
- Registered Waste Transfer Site
- Registered Waste Treatment or Disposal Site (Location)
- Registered Waste Treatment or Disposal Site

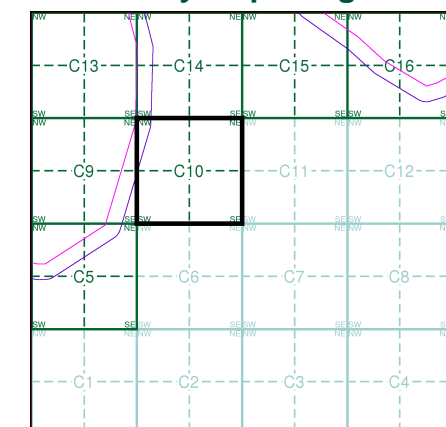
## Hazardous Substances

- COMAH Site
- Explosive Site
- NIHHS Site
- Planning Hazardous Substance Consent
- Planning Hazardous Substance Enforcement

## Geological

- BGS Recorded Mineral Site

## Site Sensitivity Map - Segment C10

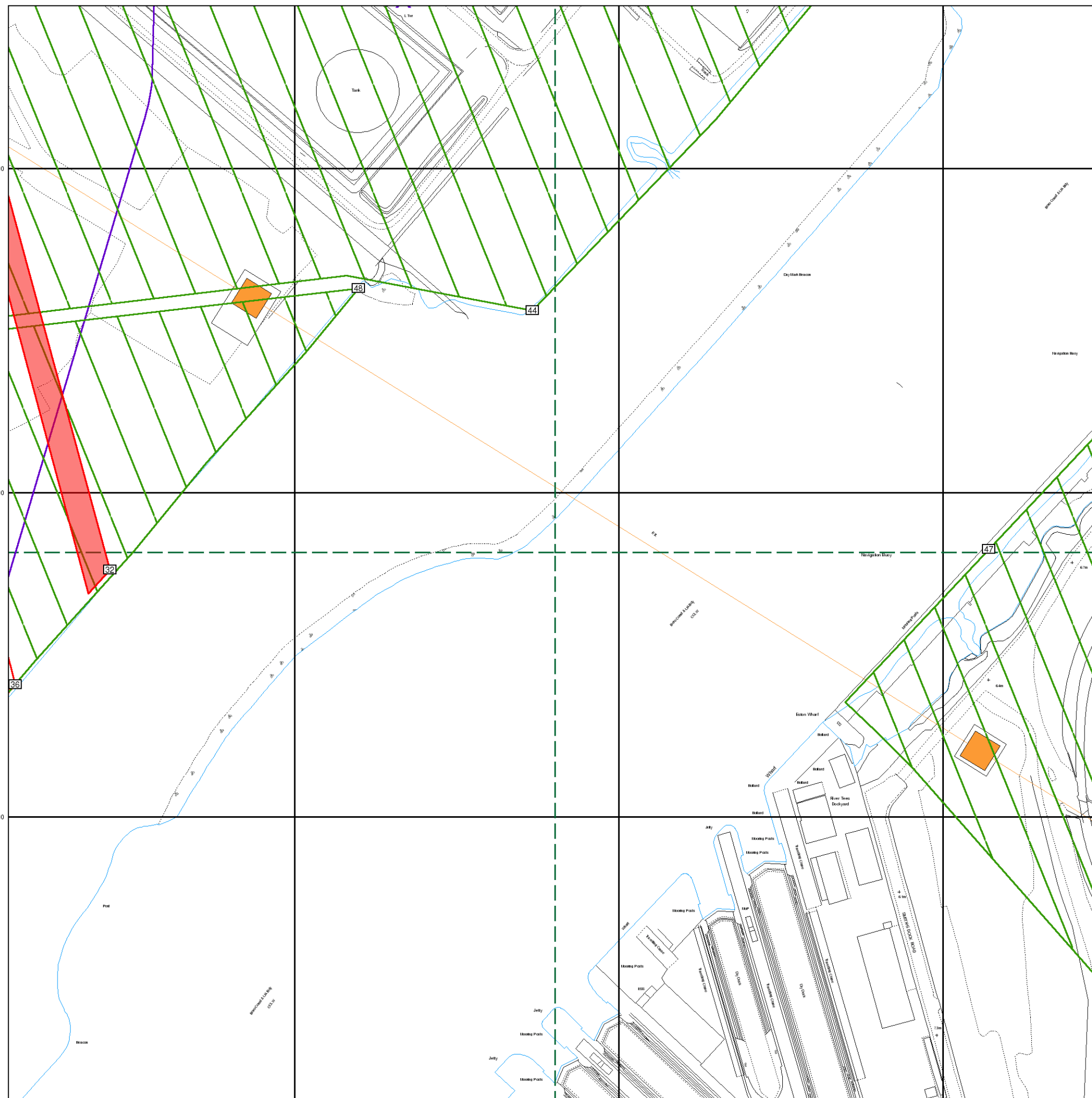


## Order Details

Order Number: 218629364\_1\_1  
 Customer Ref: 60559231/Teesside Clean Gas  
 National Grid Reference: 452670, 522500  
 Slice: C  
 Site Area (Ha): 1304.99  
 Plot Buffer (m): 100

## Site Details

Teesside Clean Gas Project 1 of 2



## General

- Specified Site
- Specified Buffer(s)
- Bearing Reference Point
- Map ID
- Several of Types at Location
- Pylon
- Overhead Transmission Line

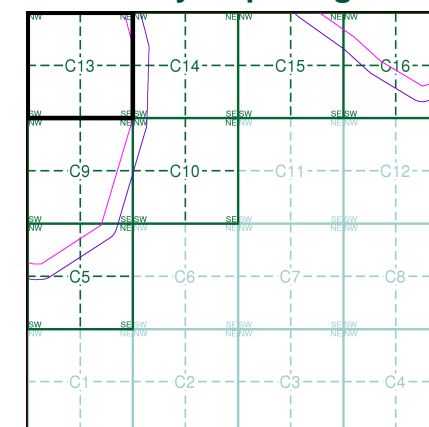
## Agency and Hydrological

- Contaminated Land Register Entry or Notice (Location)
- Contaminated Land Register Entry or Notice
- Discharge Consent
- Enforcement or Prohibition Notice
- Integrated Pollution Control
- Integrated Pollution Prevention Control
- Local Authority Integrated Pollution Prevention and Control
- Local Authority Pollution Prevention and Control Enforcement
- Pollution Incident to Controlled Waters
- Prosecution Relating to Authorised Processes
- Prosecution Relating to Controlled Waters
- Registered Radioactive Substance
- River Network or Water Feature
- River Quality Sampling Point
- Substantiated Pollution Incident Register
- Water Abstraction
- Water Industry Act Referral
- COMAH Site
- Explosive Site
- NIHHS Site
- Planning Hazardous Substance Consent
- Planning Hazardous Substance Enforcement
- BGS Recorded Mineral Site

## Waste

- BGS Recorded Landfill Site (Location)
- BGS Recorded Landfill Site
- EA Historic Landfill (Buffered Point)
- EA Historic Landfill (Polygon)
- Integrated Pollution Control Registered Waste Site
- Licensed Waste Management Facility (Landfill Boundary)
- Licensed Waste Management Facility (Location)
- Local Authority Recorded Landfill Site (Location)
- Local Authority Recorded Landfill Site
- Potentially Infilled Land (Non-water)
- Potentially Infilled Land (Non-water)
- Potentially Infilled Land (Water)
- Potentially Infilled Land (Water)
- Potentially Infilled Land (Water)
- Registered Landfill Site
- Registered Landfill Site (Location)
- Registered Landfill Site (Point Buffered to 100m)
- Registered Landfill Site (Point Buffered to 250m)
- Registered Waste Transfer Site (Location)
- Registered Waste Transfer Site
- Registered Waste Treatment or Disposal Site (Location)
- Registered Waste Treatment or Disposal Site

## Site Sensitivity Map - Segment C13

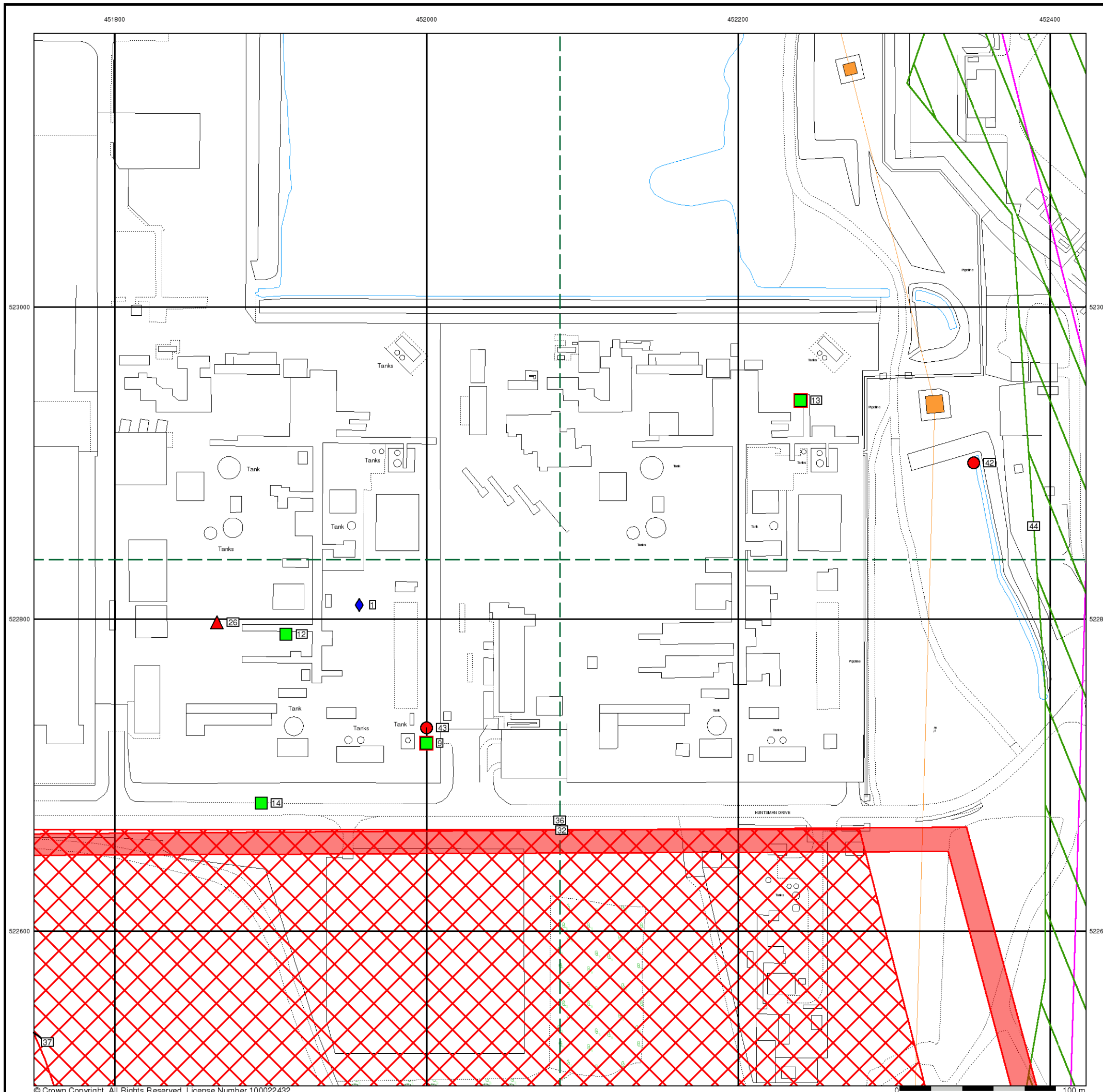


## Order Details

Order Number: 218629364\_1\_1  
 Customer Ref: 60559231/Teesside Clean Gas  
 National Grid Reference: 452670, 522500  
 Slice: C  
 Site Area (Ha): 1304.99  
 Plot Buffer (m): 100

## Site Details

Teesside Clean Gas Project 1 of 2





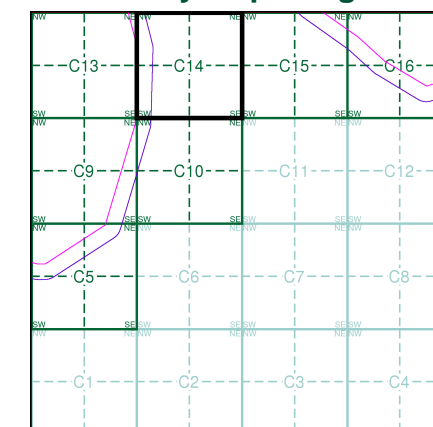
## General

- Specified Site
- Specified Buffer(s)
- Bearing Reference Point
- Map ID
- Several of Type at Location
- Pylon
- Overhead Transmission Line

## Agency and Hydrological

- Contaminated Land Register Entry or Notice (Location)
- Contaminated Land Register Entry or Notice
- Discharge Consent
- Enforcement or Prohibition Notice
- Integrated Pollution Control
- Integrated Pollution Prevention Control
- Local Authority Integrated Pollution Prevention and Control
- Local Authority Pollution Prevention and Control
- Local Authority Pollution Prevention and Control Enforcement
- Pollution Incident to Controlled Waters
- Prosecution Relating to Authorised Processes
- Prosecution Relating to Controlled Waters
- Registered Radioactive Substance
- River Network or Water Feature
- River Quality Sampling Point
- Substantiated Pollution Incident Register
- Water Abstraction
- Water Industry Act Referral
- Hazardous Substances
- COMAH Site
- Explosive Site
- NIHHS Site
- Planning Hazardous Substance Consent
- Planning Hazardous Substance Enforcement
- BGS Recorded Mineral Site
- BGS Recorded Landfill Site (Location)
- BGS Recorded Landfill Site
- EA Historic Landfill (Buffered Point)
- EA Historic Landfill (Polygon)
- Integrated Pollution Control Registered Waste Site
- Licensed Waste Management Facility (Landfill Boundary)
- Licensed Waste Management Facility (Location)
- Local Authority Recorded Landfill Site (Location)
- Local Authority Recorded Landfill Site
- Potentially Infilled Land (Non-water)
- Potentially Infilled Land (Non-water)
- Potentially Infilled Land (Non-water)
- Potentially Infilled Land (Water)
- Potentially Infilled Land (Water)
- Potentially Infilled Land (Water)
- Registered Landfill Site
- Registered Landfill Site (Location)
- Registered Landfill Site (Point Buffered to 100m)
- Registered Landfill Site (Point Buffered to 250m)
- Registered Waste Transfer Site (Location)
- Registered Waste Transfer Site
- Registered Waste Treatment or Disposal Site (Location)
- Registered Waste Treatment or Disposal Site

## Site Sensitivity Map - Segment C14

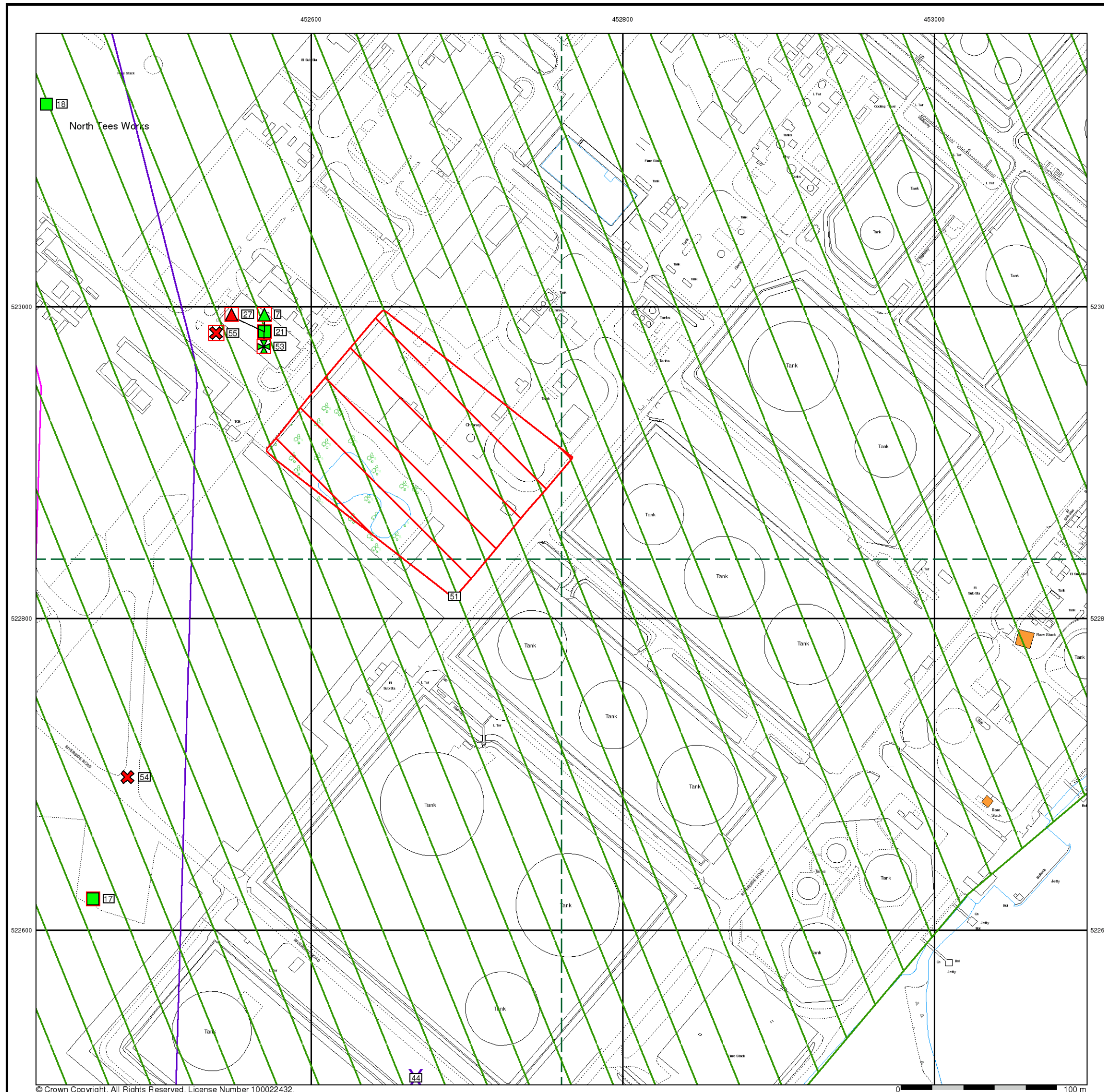


## Order Details

Order Number: 218629364\_1\_1  
 Customer Ref: 60559231/Teesside Clean Gas  
 National Grid Reference: 452670, 522500  
 Slice: C  
 Site Area (Ha): 1304.99  
 Plot Buffer (m): 100

## Site Details

Teesside Clean Gas Project 1 of 2







## General

- Specified Site
- Specified Buffer(s)
- Bearing Reference Point
- Map ID
- Several of Type at Location
- Pylon
- Overhead Transmission Line

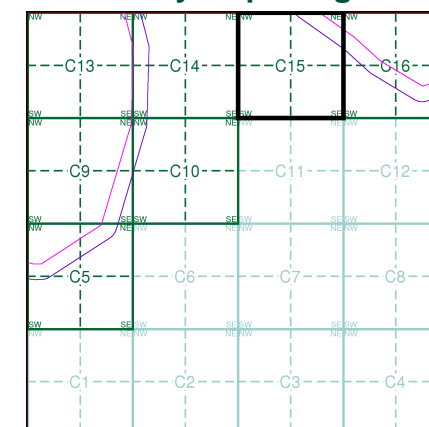
## Agency and Hydrological

- Contaminated Land Register Entry or Notice (Location)
- Contaminated Land Register Entry or Notice
- Discharge Consent
- Enforcement or Prohibition Notice
- Integrated Pollution Control
- Integrated Pollution Prevention Control
- Local Authority Integrated Pollution Prevention and Control
- Local Authority Pollution Prevention and Control Enforcement
- Pollution Incident to Controlled Waters
- Prosecution Relating to Authorised Processes
- Prosecution Relating to Controlled Waters
- Registered Radioactive Substance
- River Network or Water Feature
- River Quality Sampling Point
- Substantiated Pollution Incident Register
- Water Abstraction
- Water Industry Act Referral
- Hazardous Substances
  - COMAH Site
  - Explosive Site
  - NIHHS Site
  - Planning Hazardous Substance Consent
  - Planning Hazardous Substance Enforcement
- Geological
  - BGS Recorded Mineral Site

## Waste

- BGS Recorded Landfill Site (Location)
- BGS Recorded Landfill Site
- EA Historic Landfill (Buffered Point)
- EA Historic Landfill (Polygon)
- Integrated Pollution Control Registered Waste Site
- Licensed Waste Management Facility (Landfill Boundary)
- Licensed Waste Management Facility (Location)
- Local Authority Recorded Landfill Site (Location)
- Local Authority Recorded Landfill Site
- Potentially Infilled Land (Non-water)
- Potentially Infilled Land (Non-water)
- Potentially Infilled Land (Non-water)
- Potentially Infilled Land (Water)
- Potentially Infilled Land (Water)
- Potentially Infilled Land (Water)
- Registered Landfill Site
- Registered Landfill Site (Location)
- Registered Landfill Site (Point Buffered to 100m)
- Registered Landfill Site (Point Buffered to 250m)
- Registered Waste Transfer Site (Location)
- Registered Waste Transfer Site
- Registered Waste Treatment or Disposal Site (Location)
- Registered Waste Treatment or Disposal Site

## Site Sensitivity Map - Segment C15



## Order Details

Order Number: 218629364\_1\_1  
Customer Ref: 60559231/Teesside Clean Gas  
National Grid Reference: 452670, 522500  
Slice: C  
Site Area (Ha): 1304.99  
Plot Buffer (m): 100

## Site Details

Teesside Clean Gas Project 1 of 2

**Landmark**  
INFORMATION GROUP

Tel: 0844 844 9952  
Fax: 0844 844 9951  
Web: [www.envirocheck.co.uk](http://www.envirocheck.co.uk)

## General

- Specified Site
- Specified Buffer(s)
- Bearing Reference Point
- Map ID
- Several of Type at Location
- Pylon
- Overhead Transmission Line

## Agency and Hydrological

- Contaminated Land Register Entry or Notice (Location)
- Contaminated Land Register Entry or Notice
- Discharge Consent
- Enforcement or Prohibition Notice
- Integrated Pollution Control
- Integrated Pollution Prevention Control
- Local Authority Integrated Pollution Prevention and Control
- Local Authority Pollution Prevention and Control Enforcement
- Pollution Incident to Controlled Waters
- Prosecution Relating to Authorised Processes
- Prosecution Relating to Controlled Waters
- Registered Radioactive Substance
- River Network or Water Feature
- River Quality Sampling Point
- Substantiated Pollution Incident Register
- Water Abstraction
- Water Industry Act Referral
- BGS Recorded Landfill Site (Location)
- BGS Recorded Landfill Site
- EA Historic Landfill (Buffered Point)
- EA Historic Landfill (Polygon)
- Integrated Pollution Control Registered Waste Site
- Licensed Waste Management Facility (Landfill Boundary)
- Licensed Waste Management Facility (Location)
- Local Authority Recorded Landfill Site (Location)
- Local Authority Recorded Landfill Site
- Potentially Infilled Land (Non-water)
- Potentially Infilled Land (Non-water)
- Potentially Infilled Land (Non-water)
- Potentially Infilled Land (Water)
- Potentially Infilled Land (Water)
- Potentially Infilled Land (Water)
- Potentially Infilled Land (Water)
- Registered Landfill Site
- Registered Landfill Site (Location)
- Registered Landfill Site (Point Buffered to 100m)
- Registered Landfill Site (Point Buffered to 250m)
- Registered Waste Transfer Site (Location)
- Registered Waste Transfer Site
- Registered Waste Treatment or Disposal Site (Location)
- Registered Waste Treatment or Disposal Site

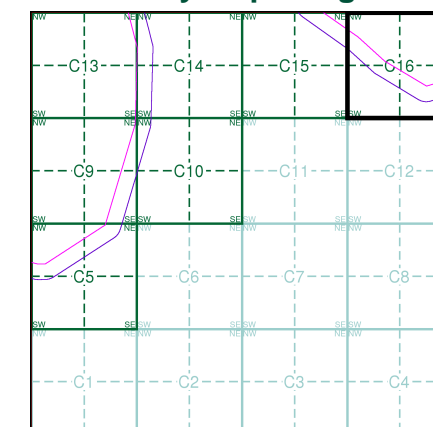
## Hazardous Substances

- COMAH Site
- Explosive Site
- NIHHS Site
- Planning Hazardous Substance Consent
- Planning Hazardous Substance Enforcement

## Geological

- BGS Recorded Mineral Site

## Site Sensitivity Map - Segment C16

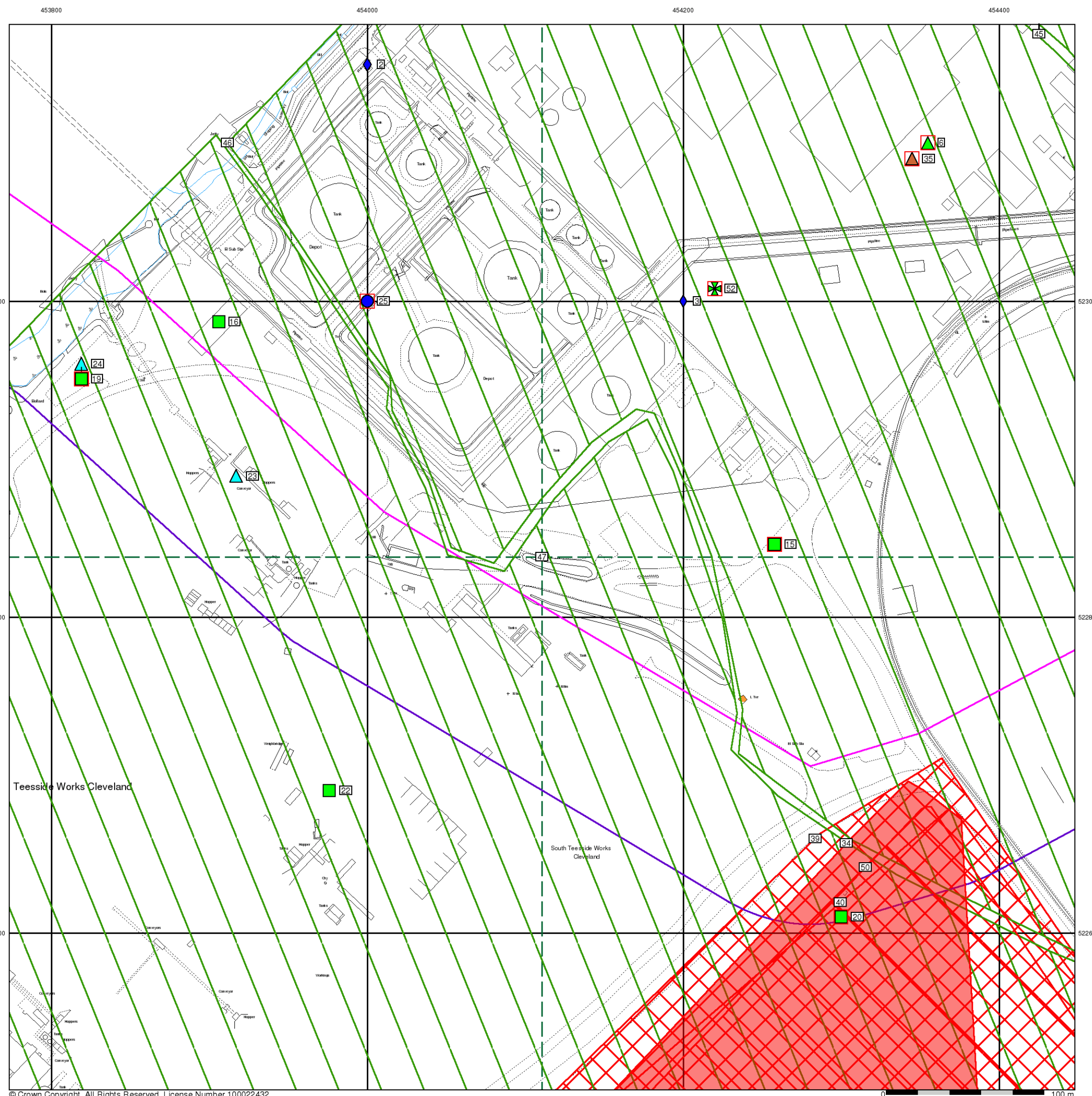


## Order Details

Order Number: 218629364\_1\_1  
 Customer Ref: 60559231/Teesside Clean Gas  
 National Grid Reference: 452670, 522500  
 Slice: C  
 Site Area (Ha): 1304.99  
 Plot Buffer (m): 100

## Site Details

Teesside Clean Gas Project 1 of 2





## General

- Specified Site
- Specified Buffer(s)
- Bearing Reference Point
- Map ID

## Agency and Hydrological

- Contaminated Land Register Entry or Notice (Location)
- Contaminated Land Register Entry or Notice
- Discharge Consent
- Enforcement or Prohibition Notice
- Integrated Pollution Control
- Integrated Pollution Prevention Control
- Local Authority Integrated Pollution Prevention and Control
- Local Authority Pollution Prevention and Control
- Local Authority Pollution Prevention and Control Enforcement
- Pollution Incident to Controlled Waters
- Prosecution Relating to Authorised Processes
- Prosecution Relating to Controlled Waters
- Registered Radioactive Substance
- River Network or Water Feature
- River Quality Sampling Point
- Substantiated Pollution Incident Register
- Water Abstraction
- Water Industry Act Referral

## Hazardous Substances

- COMAH Site
- Explosive Site
- NIHHS Site
- Planning Hazardous Substance Consent
- Planning Hazardous Substance Enforcement

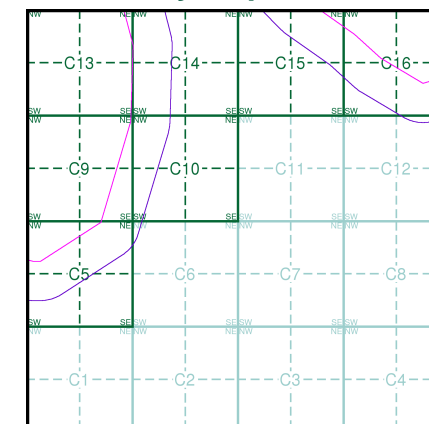
## Geological

- BGS Recorded Mineral Site

## Waste

- BGS Recorded Landfill Site (Location)
- EA Historic Landfill (Buffered Point)
- EA Historic Landfill (Polygon)
- Integrated Pollution Control Registered Waste Site
- Licensed Waste Management Facility (Landfill Boundary)
- Licensed Waste Management Facility (Location)
- Local Authority Recorded Landfill Site (Location)
- Local Authority Recorded Landfill Site
- Potentially Infilled Land (Non-water)
- Potentially Infilled Land (Non-water)
- Potentially Infilled Land (Non-water)
- Potentially Infilled Land (Water)
- Potentially Infilled Land (Water)
- Potentially Infilled Land (Water)
- Registered Landfill Site (Location)
- Registered Landfill Site (Point Buffered to 100m)
- Registered Landfill Site (Point Buffered to 250m)
- Registered Waste Transfer Site (Location)
- Registered Waste Transfer Site
- Registered Waste Treatment or Disposal Site (Location)
- Registered Waste Treatment or Disposal Site

## Site Sensitivity Map - Slice C



## Order Details

Order Number: 218629364\_1\_1  
 Customer Ref: 60559231/Teesside Clean Gas  
 National Grid Reference: 452670, 522500  
 Slice: C  
 Site Area (Ha): 1304.99  
 Search Buffer (m): 250

## Site Details

Teesside Clean Gas Project 1 of 2







## Industrial Land Use Map

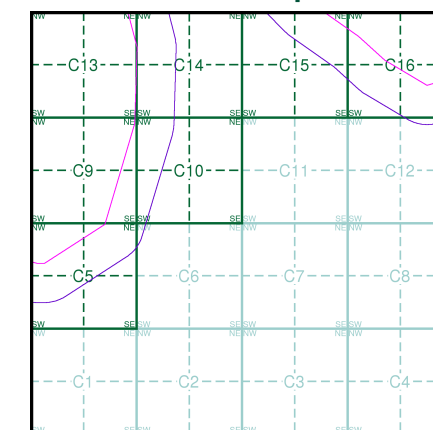
### General

- Specified Site
- Specified Buffer(s)
- Bearing Reference Point
- Slice
- Map ID

### Industrial Land Use

- Contemporary Trade Directory Entry
- Fuel Station Entry
- Gas Pipeline
- Points of Interest - Commercial Services
- Points of Interest - Education and Health
- Points of Interest - Manufacturing and Production
- Points of Interest - Public Infrastructure
- Points of Interest - Recreational and Environmental
- Underground Electrical Cables

## Industrial Land Use Map - Slice C



### Order Details

Order Number: 218629364\_1\_1  
Customer Ref: 60559231/Teesside Clean Gas  
National Grid Reference: 452670, 522500  
Slice: C  
Site Area (Ha): 1304.99  
Search Buffer (m): 250

### Site Details

Teesside Clean Gas Project 1 of 2

**Landmark**  
INFORMATION GROUP

Tel: 0844 844 9952  
Fax: 0844 844 9951  
Web: [www.envirocheck.co.uk](http://www.envirocheck.co.uk)



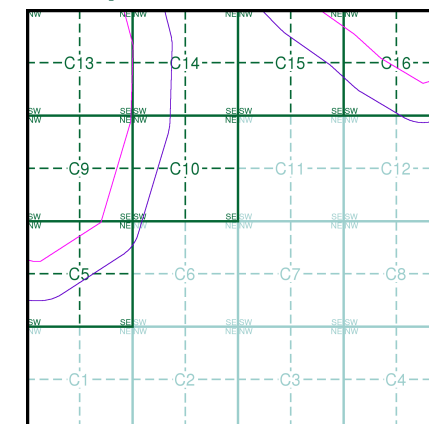
### General

- Specified Site
- Specified Buffer(s)
- Bearing Reference Point

### Agency and Hydrological (Flood)

- Extreme Flooding from Rivers or Sea without Defences (Zone 2)
- Flooding from Rivers or Sea without Defences (Zone 3)
- Area Benefiting from Flood Defence
- Flood Water Storage Areas
- Flood Defence

### Flood Map - Slice C



### Order Details

Order Number: 218629364\_1\_1  
Customer Ref: 60559231/Teesside Clean Gas  
National Grid Reference: 452670, 522500  
Slice: C  
Site Area (Ha): 1304.99  
Search Buffer (m): 250

### Site Details

Teesside Clean Gas Project 1 of 2



Tel: 0844 844 9952  
Fax: 0844 844 9951  
Web: www.envirocheck.co.uk



## General

- Specified Site
- Specified Buffer(s)
- X Bearing Reference Point
- Map ID
- Several of Type at Location

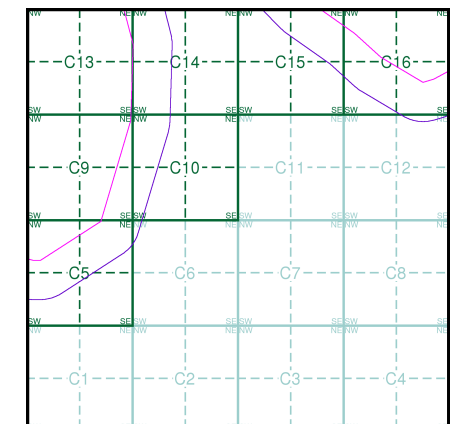
## Agency and Hydrological (Boreholes)

- BGS Borehole Depth 0 - 10m
- BGS Borehole Depth 10 - 30m
- BGS Borehole Depth 30m +
- Confidential
- Other

For Borehole information please refer to the Borehole .csv file which accompanied this slice.

A copy of the BGS Borehole Ordering Form is available to download from the Support section of [www.envirocheck.co.uk](http://www.envirocheck.co.uk).

## Borehole Map - Slice C

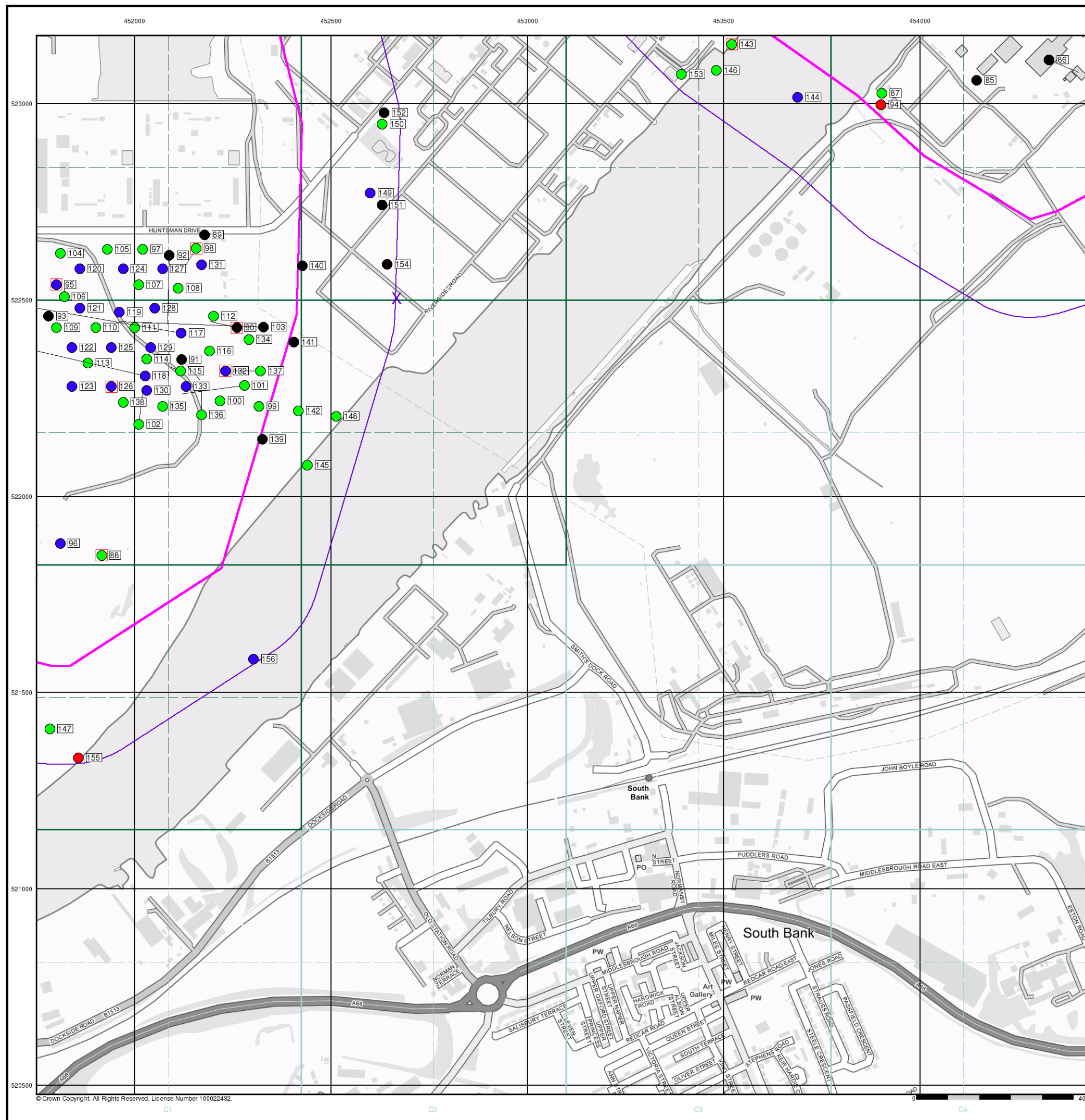


## Order Details

Order Number: 218629364\_1\_1  
 Customer Ref: 60559231/Teesside Clean Gas  
 National Grid Reference: 452670, 522500  
 Slice: C  
 Site Area (Ha): 1304.99  
 Search Buffer (m): 250

## Site Details

Teesside Clean Gas Project 1 of 2







### General

- Specified Site
- Specified Buffer(s)
- Bearing Reference Point

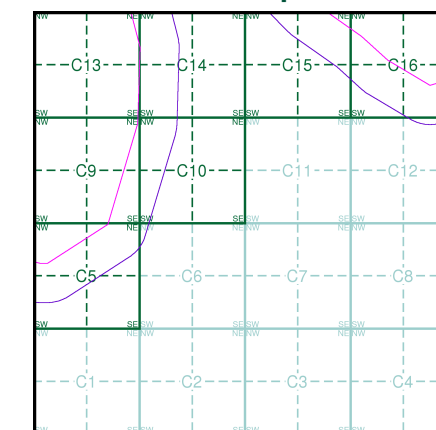
### OS Water Network Data

- |              |                         |
|--------------|-------------------------|
| Canal        | Drain                   |
| Reservoir    | Other                   |
| Foreshore    | Lake                    |
| Marsh        | Transfer                |
| Tidal River  | Lock Or Flight Of Locks |
| Inland River | Sea                     |

### Contours (height in meters)

- |                  |       |     |    |     |                 |
|------------------|-------|-----|----|-----|-----------------|
| Standard Contour | 105   | 100 | 95 | MLW | Mean Low Water  |
| Master Contour   |       |     |    | MHW | Mean High Water |
| Spot Height      | 167.3 |     |    |     |                 |

### OS Water Network Map - Slice C



### Order Details

Order Number: 218629364\_1\_1  
Customer Ref: 60559231/Teesside Clean Gas  
National Grid Reference: 452670, 522500  
Slice: C  
Site Area (Ha): 1304.99  
Search Buffer (m): 250

### Site Details

Teesside Clean Gas Project 1 of 2

**Landmark**  
INFORMATION GROUP

Tel: 0844 844 9952  
Fax: 0844 844 9951  
Web: [www.envirocheck.co.uk](http://www.envirocheck.co.uk)





### General

- Specified Site
- Specified Buffer(s)
- Bearing Reference Point

### Risk of Flooding from Surface Water

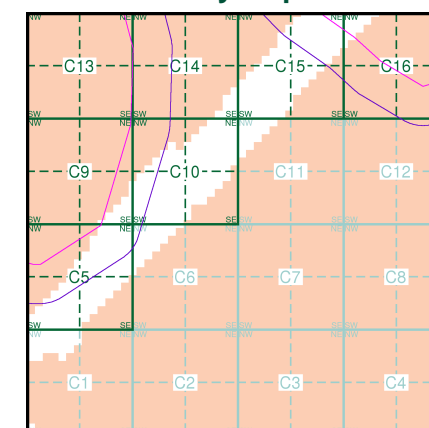
- High - 30 Year Return
- Medium - 100 Year Return
- Low - 1000 Year Return

### Suitability

See the suitability map below

- National to county
- County to town
- Town to street
- Street to parcels of land
- Property

### EANRW Suitability Map - Slice C



### Order Details

Order Number: 218629364\_1\_1  
Customer Ref: 60559231/Teesside Clean Gas  
National Grid Reference: 452670, 522500  
Slice: C  
Site Area (Ha): 1304.99  
Search Buffer (m): 250

### Site Details

Teesside Clean Gas Project 1 of 2

**Landmark**  
INFORMATION GROUP

Tel: 0844 844 9952  
Fax: 0844 844 9951  
Web: [www.envirocheck.co.uk](http://www.envirocheck.co.uk)

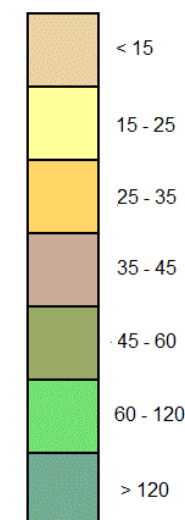


## General

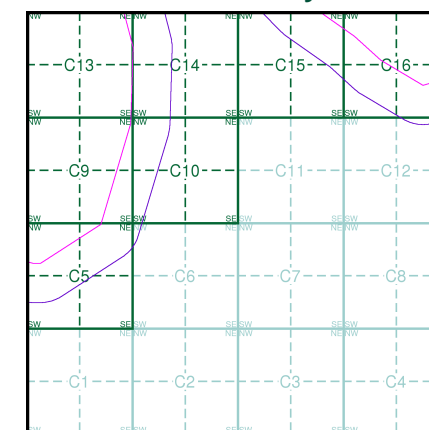
Specified Site Specified Buffer(s) Bearing Reference Point

## Estimated Soil Chemistry Arsenic

Arsenic Concentrations mg/kg



## Estimated Soil Chemistry Arsenic - Slice C



## Order Details

Order Details: 218629364\_1\_1  
Customer Ref: 60559231/Teesside Clean Gas  
National Grid Reference: 452670, 522500  
Slice: C  
Site Area (Ha): 1304.99  
Search Buffer (m): 250

## Site Details

Teesside Clean Gas Project 1 of 2

**Landmark**  
INFORMATION GROUP

Tel: 0844 844 9952  
Fax: 0844 844 9951  
Web: [www.envirocheck.co.uk](http://www.envirocheck.co.uk)



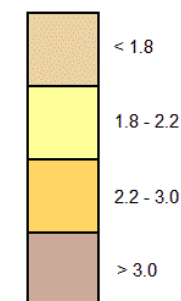


## General

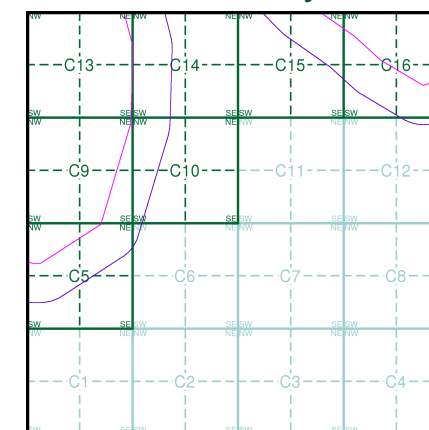
Specified Site Specified Buffer(s) Bearing Reference Point

## Estimated Soil Chemistry Cadmium

Cadmium Concentrations mg/kg



## Estimated Soil Chemistry Cadmium - Slice C



## Order Details

Order Details: 218629364\_1\_1  
Customer Ref: 60559231/Teesside Clean Gas  
National Grid Reference: 452670, 522500  
Slice: C  
Site Area (Ha): 1304.99  
Search Buffer (m): 250

## Site Details

Teesside Clean Gas Project 1 of 2

**Landmark**  
INFORMATION GROUP

Tel: 0844 844 9952  
Fax: 0844 844 9951  
Web: [www.envirocheck.co.uk](http://www.envirocheck.co.uk)

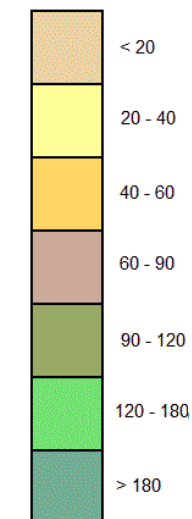


## General

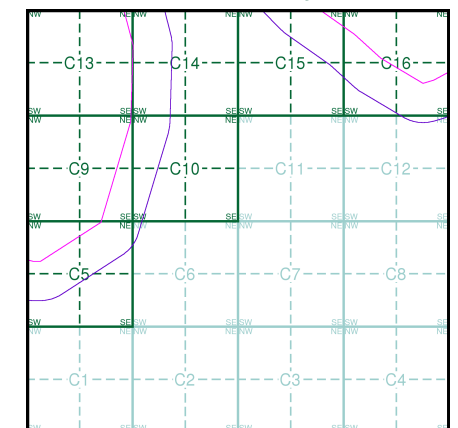
Specified Site Specified Buffer(s) Bearing Reference Point

## Estimated Soil Chemistry Chromium

Chromium Concentrations mg/kg



## Estimated Soil Chemistry Chromium - Slice C



## Order Details

Order Details: 218629364\_1\_1  
Customer Ref: 60559231/Teesside Clean Gas  
National Grid Reference: 452670, 522500  
Slice: C  
Site Area (Ha): 1304.99  
Search Buffer (m): 250

## Site Details

Teesside Clean Gas Project 1 of 2

**Landmark**  
INFORMATION GROUP

Tel: 0844 844 9952  
Fax: 0844 844 9951  
Web: [www.envirocheck.co.uk](http://www.envirocheck.co.uk)






## General

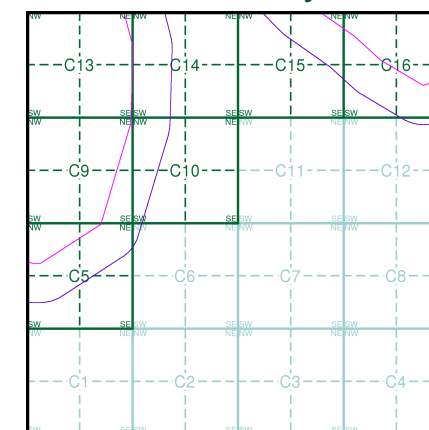
Specified Site Specified Buffer(s) Bearing Reference Point

## Estimated Soil Chemistry Lead

Lead Concentrations mg/kg



## Estimated Soil Chemistry Lead - Slice C



## Order Details

Order Details: 218629364\_1\_1  
Customer Ref: 60559231/Teesside Clean Gas  
National Grid Reference: 452670, 522500  
Slice: C  
Site Area (Ha): 1304.99  
Search Buffer (m): 250

## Site Details

Teesside Clean Gas Project 1 of 2

**Landmark**  
INFORMATION GROUP

Tel: 0844 844 9952  
Fax: 0844 844 9951  
Web: [www.envirocheck.co.uk](http://www.envirocheck.co.uk)



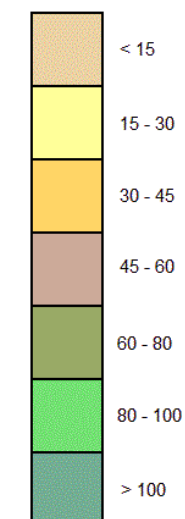


## General

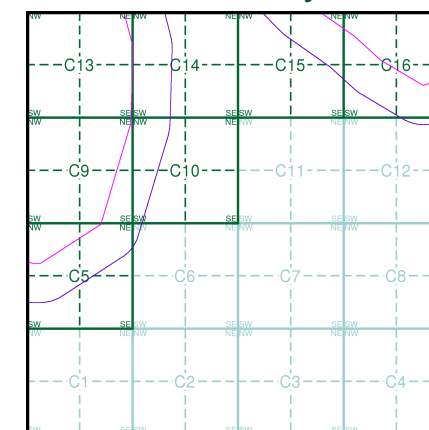
Specified Site Specified Buffer(s) Bearing Reference Point

## Estimated Soil Chemistry Nickel

Nickel Concentrations mg/kg



## Estimated Soil Chemistry Nickel - Slice C



## Order Details

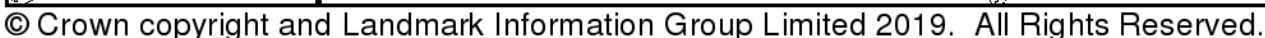
Order Details: 218629364\_1\_1  
Customer Ref: 60559231/Teesside Clean Gas  
National Grid Reference: 452670, 522500  
Slice: C  
Site Area (Ha): 1304.99  
Search Buffer (m): 250

## Site Details

Teesside Clean Gas Project 1 of 2

**Landmark**  
INFORMATION GROUP

Tel: 0844 844 9952  
Fax: 0844 844 9951  
Web: [www.envirocheck.co.uk](http://www.envirocheck.co.uk)



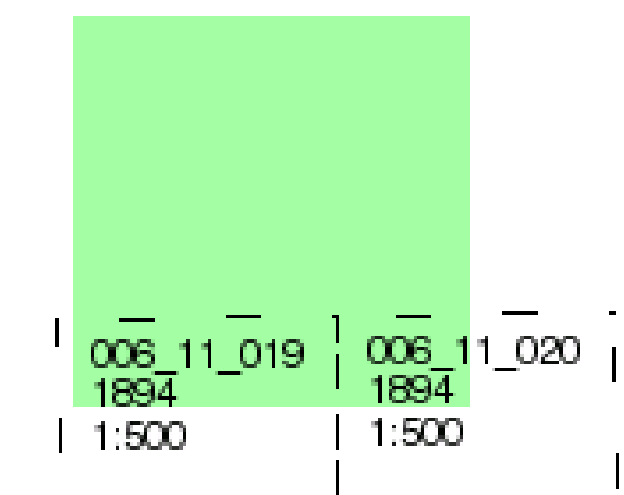
**Published 1894**

**Source map scale - 1:500**

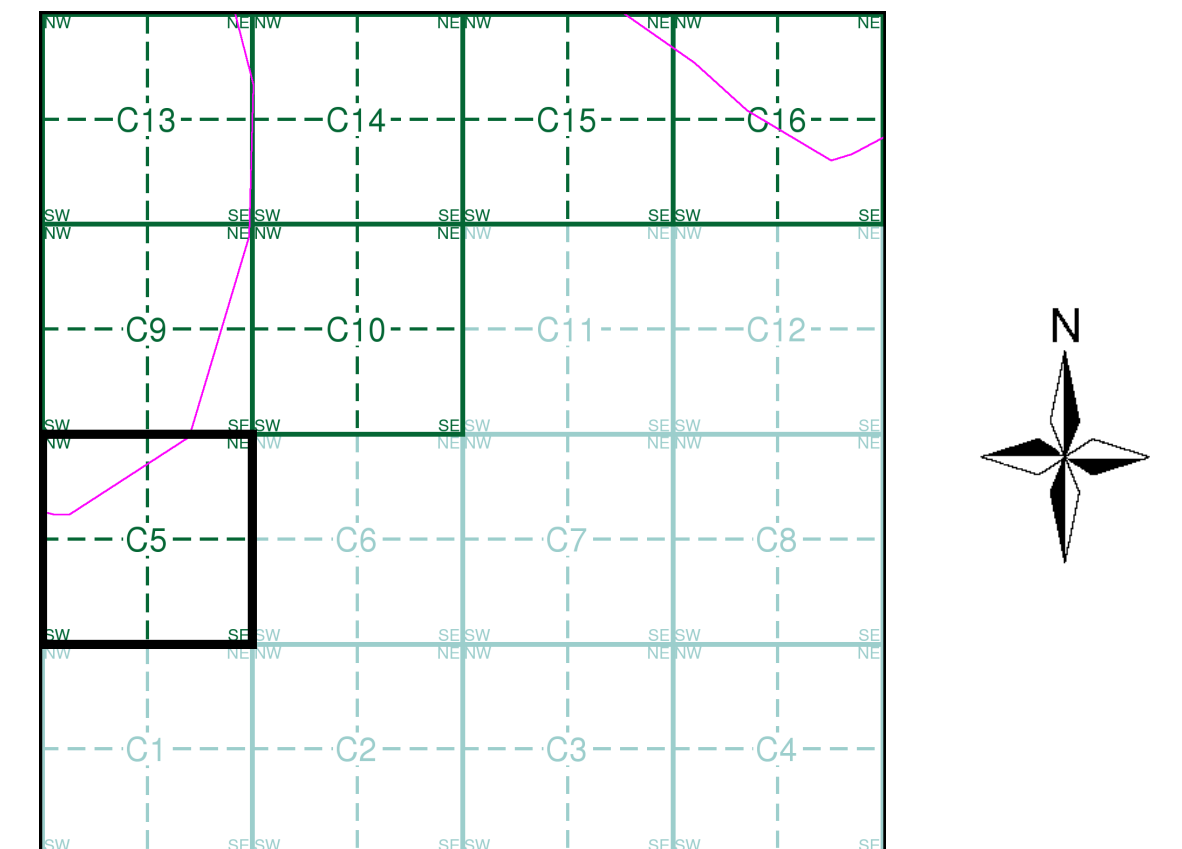
The 1:500 scale Ordnance Survey mapping was introduced in 1855 as a replacement for the 1:528 scale and to complement the 1:2500 scale that had been implemented in 1853. By 1895, the 1:500 scale covered most towns over a population of about 4000 at the time of survey, although very few towns were mapped more than once at this scale, and none have been since 1910. The 1:500 scale gives particular emphasis to such features as lamp posts, man holes, arched passages and minor building projections. Also often featured are divisions between tenements, interior ground floor layouts of public buildings, and on earlier plans, the functions of the various parts of larger industrial premises are also indicated. Content of the plans does vary however, from one town to the next in terms of, for example, the completeness of railway tracks and the coverage of public buildings.

Please note: Due to the partial coverage of Historical Town Plans, it is possible that not all segments within an order will contain mapping. Only the segments that have Town Plan coverage will be generated.

### Map Name(s) and Date(s)



## Historical Town Plan - Segment C5



## Order Details

Order Number: 218629364\_1\_1  
Customer Ref: 60559231/Teesside Clean Gas  
National Grid Reference: 452670, 522500  
Slice: C  
Site Area (Ha): 1304.99  
Search Buffer (m): 0

## Site Details

Teesside Clean Gas Project 1 of 2

**Landmark®**  
INFORMATION GROUP

Tel: 0844 844 9952  
Fax: 0844 844 9951  
Web: [www.envirocheck.co.uk](http://www.envirocheck.co.uk)