

Groundwater Vulnerability

General

- Specified Site
- Specified Buffer(s)
- X Bearing Reference Point
- Slice
- 8 Map ID

Agency and Hydrological

Bedrock Aquifers

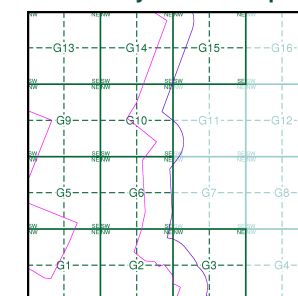
- High Vulnerability, Principal Aquifer
- High Vulnerability, Secondary Aquifer
- Medium Vulnerability, Principal Aquifer
- Medium Vulnerability, Secondary Aquifer
- Low Vulnerability, Principal Aquifer
- Low Vulnerability, Secondary Aquifer

Superficial Aquifers

- High Vulnerability, Principal Aquifer
- High Vulnerability, Secondary Aquifer
- Medium Vulnerability, Principal Aquifer
- Medium Vulnerability, Secondary Aquifer
- Low Vulnerability, Principal Aquifer
- Low Vulnerability, Secondary Aquifer

- Unproductive Aquifer
- Soluble Rock

Site Sensitivity Context Map - Slice G



Order Details

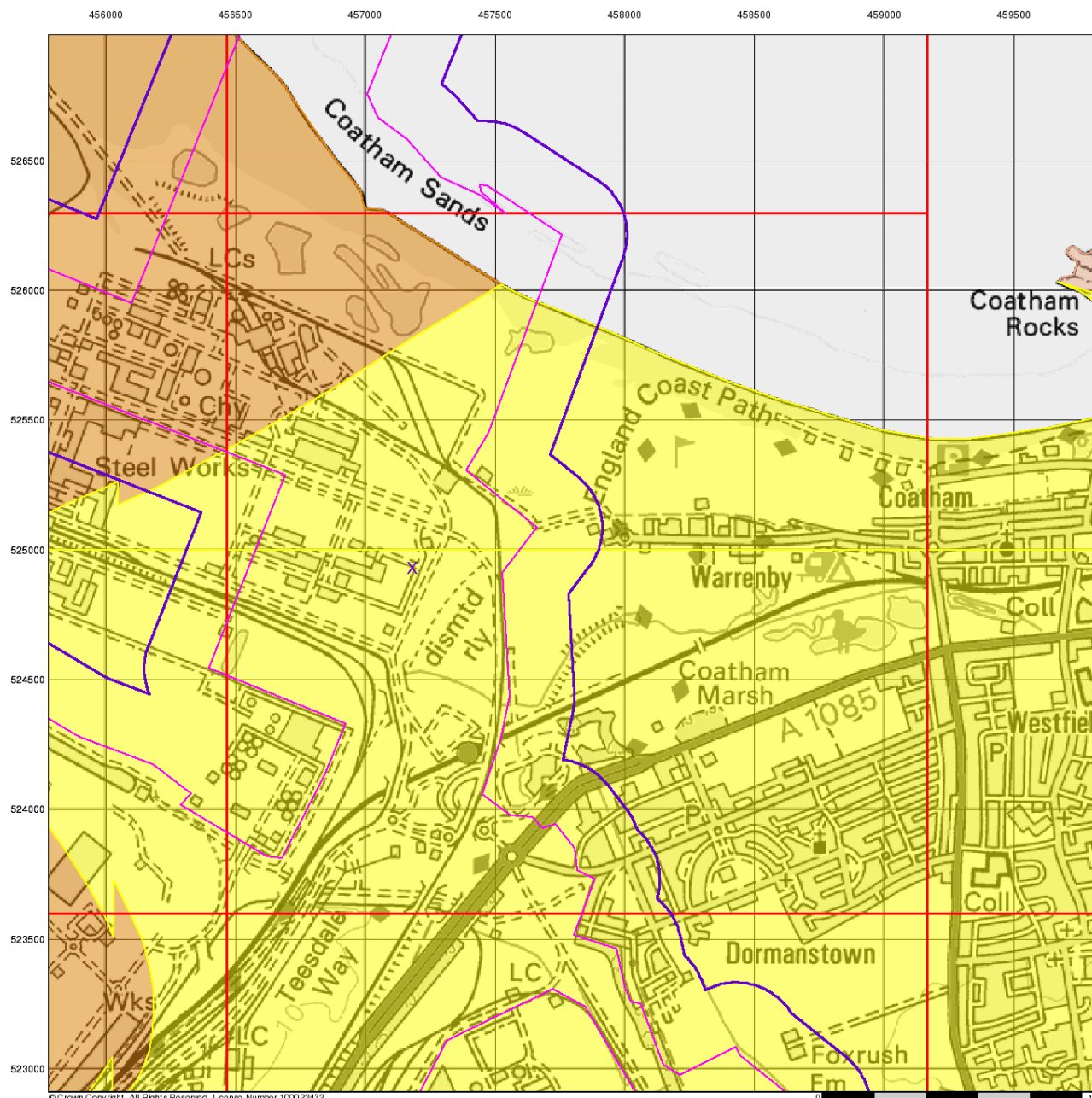
Order Number: 218629437_1_1
 Customer Ref: 60559231/Teesside Clean Gas
 National Grid Reference: 457180, 524930
 Slice: G
 Site Area (Ha): 1523.9
 Search Buffer (m): 250

Site Details

Teesside Clean Gas Project 2 of 2



Tel: 0844 844 9952
 Fax: 0844 844 9951
 Web: www.ernirocheck.co.uk



Bedrock Aquifer Designation

General

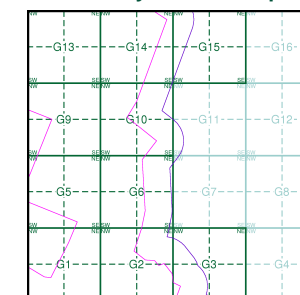
- Specified Site
- Specified Buffer(s)
- X Bearing Reference Point
- Slice
- B Map ID

Agency and Hydrological

Geological Classes

- Principal Aquifer
- Secondary A Aquifer
- Secondary B Aquifer
- Secondary Undifferentiated
- Unproductive Strata
- Unknown
- Unknown (Lakes and Landslip)

Site Sensitivity Context Map - Slice G



Order Details

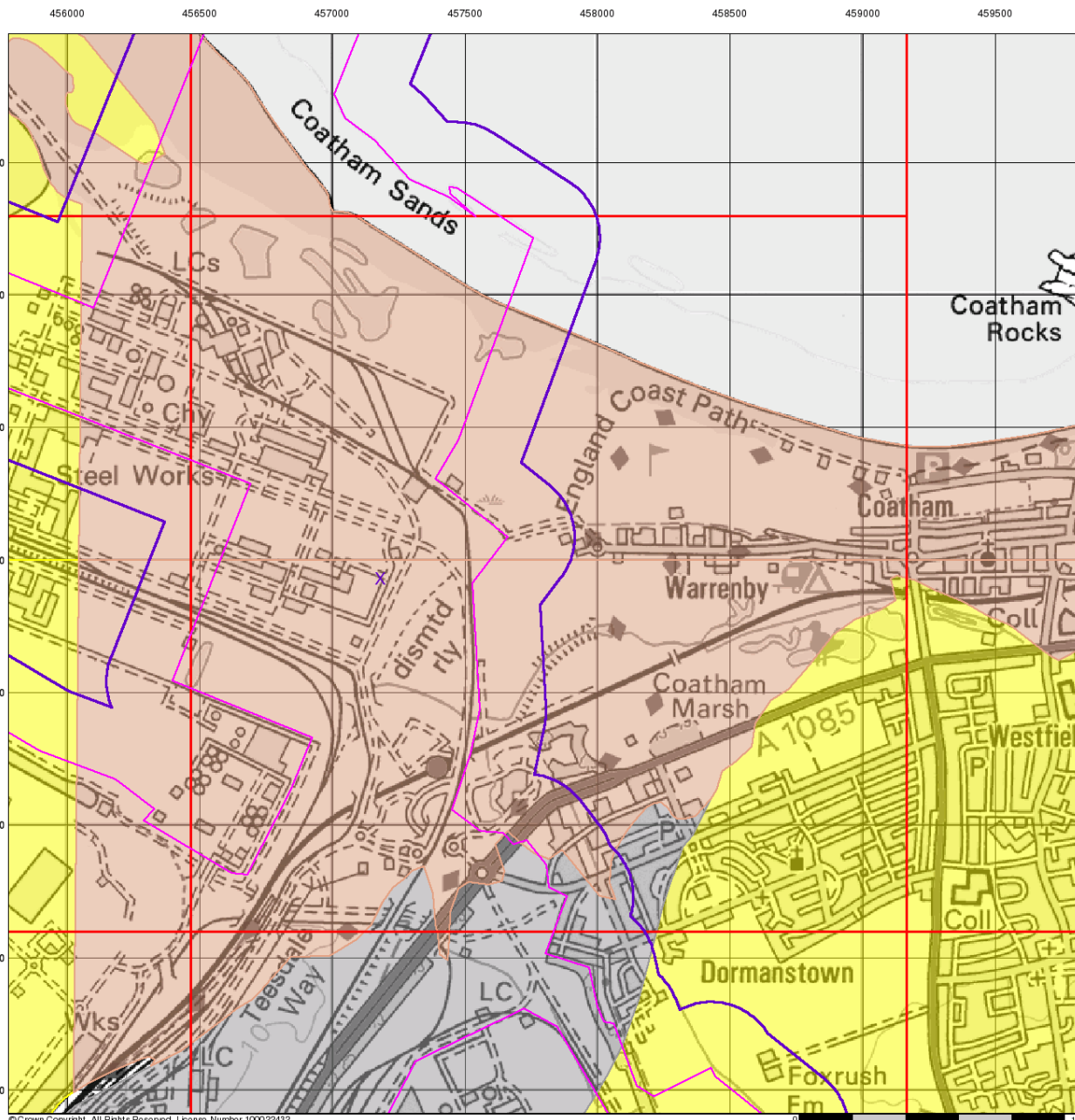
Order Number: 218629437_1_1
 Customer Ref: 60559231/Teesside Clean Gas
 National Grid Reference: 457180, 524930
 Slice: G
 Site Area (Ha): 1523.9
 Search Buffer (m): 250

Site Details

Teesside Clean Gas Project 2 of 2



Tel: 0844 844 9952
 Fax: 0844 844 9951
 Web: www.envirocheck.co.uk



© Crown Copyright. All Rights Reserved. License Number 100022432.

0 1 km



Superficial Aquifer Designation

General

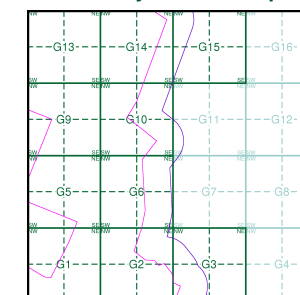
- ▬ Specified Site
- ▬ Specified Buffer(s)
- X Bearing Reference Point
- ▬ Slice
- B Map ID

Agency and Hydrological

Geological Classes

- Principal Aquifer
- Secondary A Aquifer
- Secondary B Aquifer
- Secondary Undifferentiated
- Unproductive Strata
- Unknown
- Unknown (Lakes and Landslip)

Site Sensitivity Context Map - Slice G



Order Details

Order Number: 218629437_1_1
 Customer Ref: 60559231/Teesside Clean Gas
 National Grid Reference: 457180, 524930
 Slice: G
 Site Area (Ha): 1523.9
 Search Buffer (m): 250

Site Details

Teesside Clean Gas Project 2 of 2



Tel: 0844 844 9952
 Fax: 0844 844 9951
 Web: www.envirocheck.co.uk



© Crown Copyright. All Rights Reserved. License Number 100022432.



Source Protection Zones

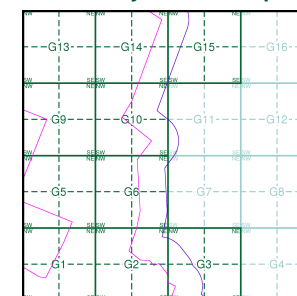
General

- Specified Site
- Specified Buffer(s)
- X Bearing Reference Point
- Slice
- B Map ID

Agency and Hydrological

- Inner zone (Zone 1)
- ▨ Inner zone - subsurface activity only (Zone 1c)
- Outer zone (Zone 2)
- ▨ Outer zone - subsurface activity only (Zone 2c)
- Total catchment (Zone 3)
- ▨ Total catchment - subsurface activity only (Zone 3c)
- Special interest (Zone 4)

Site Sensitivity Context Map - Slice G



Order Details

Order Number: 218629437_1_1
 Customer Ref: 60559231/Teesside Clean Gas
 National Grid Reference: 457180, 524930
 Slice: G
 Site Area (Ha): 1523.9
 Search Buffer (m): 250

Site Details

Teesside Clean Gas Project 2 of 2



Tel: 0844 844 9952
 Fax: 0844 844 9951
 Web: www.envirocheck.co.uk



Sensitive Land Uses

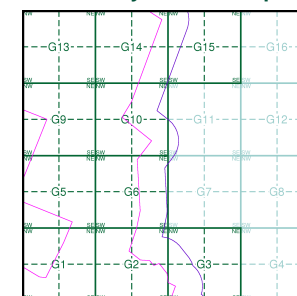
General

- ◇ Specified Site
- Specified Buffer(s)
- X Bearing Reference Point
- Slice
- 8 Map ID

Sensitive Land Uses

- Ancient Woodland
- Area of Adopted Green Belt
- Area of Unadopted Green Belt
- Area of Outstanding Natural Beauty
- Environmentally Sensitive Area
- Forest Park
- Local Nature Reserve
- Marine Nature Reserve
- National Nature Reserve
- N National Park
- Nitrate Sensitive Area
- Nitrate Vulnerable Zone
- Ramsar Site
- Site of Special Scientific Interest
- Special Area of Conservation
- Special Protection Area
- World Heritage Sites

Site Sensitivity Context Map - Slice G



Order Details

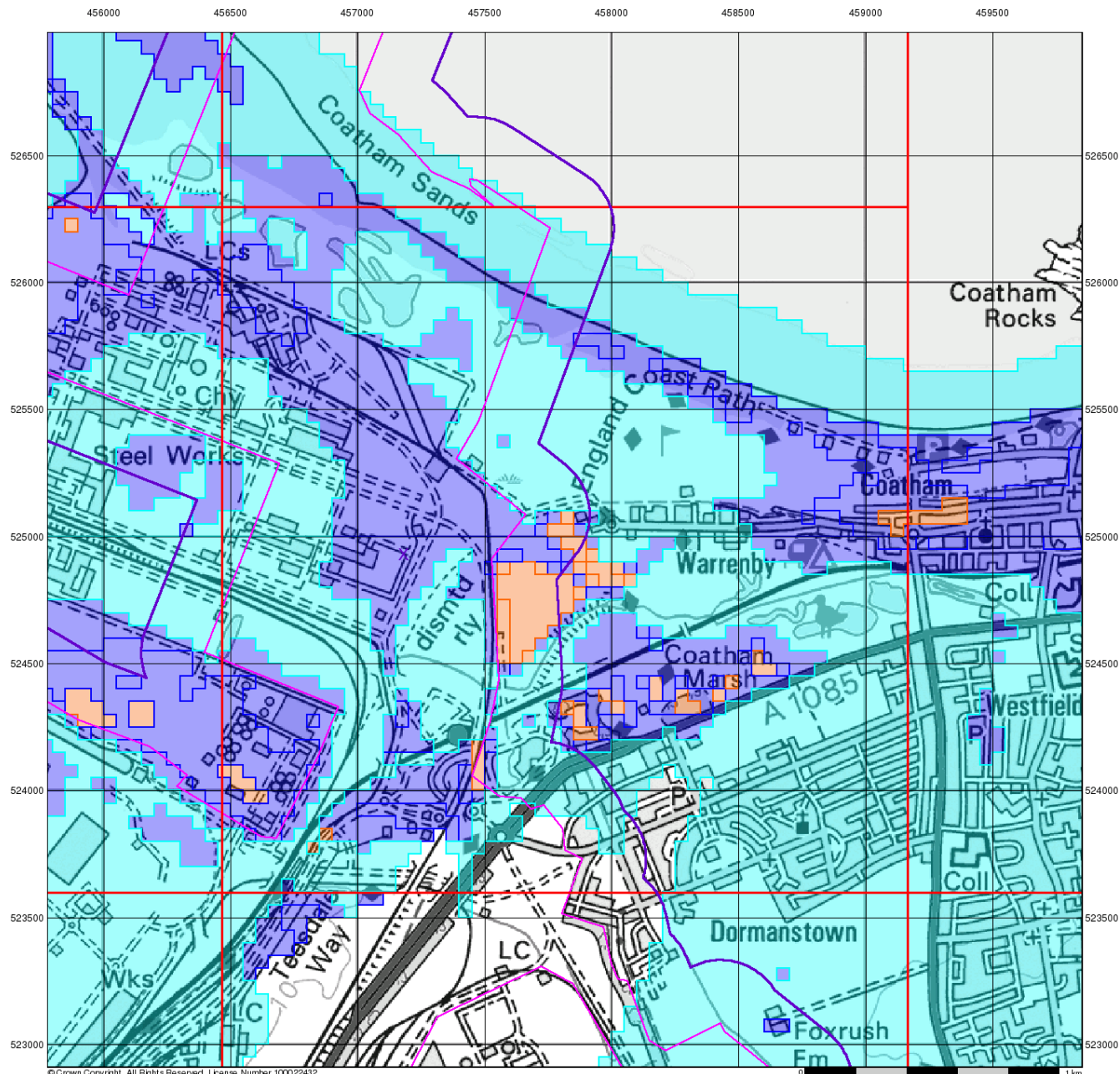
Order Number: 218629437_1_1
 Customer Ref: 60559231/Teesside Clean Gas
 National Grid Reference: 457180, 524930
 Slice: G
 Site Area (Ha): 1523.9
 Search Buffer (m): 250

Site Details

Teesside Clean Gas Project 2 of 2



Tel: 0844 844 9952
 Fax: 0844 844 9951
 Web: www.envirocheck.co.uk



© Crown Copyright. All Rights Reserved. License Number 100022432.

0 1 km



BGS Flood GFS Data

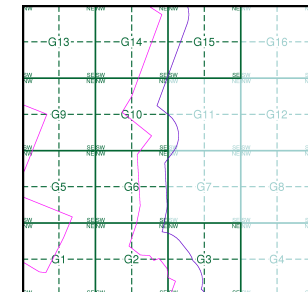
General

- Specified Site
- Specified Buffer(s)
- Bearing Reference Point
- Slice

Agency and Hydrological (Flood)

- Limited Potential for Groundwater Flooding to Occur
- Potential for Groundwater Flooding of Property Situated Below Ground Level
- Potential for Groundwater Flooding to Occur at Surface

Site Sensitivity Context Map - Slice G



Order Details

Order Number: 218629437_1_1
 Customer Ref: 60559231/Teesside Clean Gas
 National Grid Reference: 457180, 524930
 Slice: G
 Site Area (Ha): 1523.9
 Search Buffer (m): 250

Site Details

Teesside Clean Gas Project 2 of 2



Tel: 0844 844 9952
 Fax: 0844 844 9951
 Web: www.envirocheck.co.uk

Envirocheck[®] Report:

Datasheet

Order Details:

Order Number:

218629437_1_1

Customer Reference:

60559231/Teesside Clean Gas

National Grid Reference:

457180, 524930

Slice:

G

Site Area (Ha):

1523.9

Search Buffer (m):

250

Site Details:

Teesside Clean Gas Project 2 of 2

Client Details:

Mr R Addison

AECOM Ltd

1st Floor, One Trinity Gardens

Broad Chare

Newcastle Upon Tyne

NE1 2HF

Report Section	Page Number
Summary	-
Agency & Hydrological	1
Waste	58
Hazardous Substances	65
Geological	67
Industrial Land Use	70
Sensitive Land Use	77
Data Currency	78
Data Suppliers	82
Useful Contacts	83

Introduction

The Environment Act 1995 has made site sensitivity a key issue, as the legislation pays as much attention to the pathways by which contamination could spread, and to the vulnerable targets of contamination, as it does the potential sources of contamination. For this reason, Landmark's Site Sensitivity maps and Datasheet(s) place great emphasis on statutory data provided by the Environment Agency/Natural Resources Wales and the Scottish Environment Protection Agency; it also incorporates data from Natural England (and the Scottish and Welsh equivalents) and Local Authorities; and highlights hydrogeological features required by environmental and geotechnical consultants. It does not include any information concerning past uses of land. The datasheet is produced by querying the Landmark database to a distance defined by the client from a site boundary provided by the client. In this datasheet the National Grid References (NGRs) are rounded to the nearest 10m in accordance with Landmark's agreements with a number of Data Suppliers.

Copyright Notice

© Landmark Information Group Limited 2019. The Copyright on the information and data and its format as contained in this Envirocheck® Report ("Report") is the property of Landmark Information Group Limited ("Landmark") and several other Data Providers, including (but not limited to) Ordnance Survey, British Geological Survey, the Environment Agency/Natural Resources Wales and Natural England, and must not be reproduced in whole or in part by photocopying or any other method. The Report is supplied under Landmark's Terms and Conditions accepted by the Customer. A copy of Landmark's Terms and Conditions can be found with the Index Map for this report. Additional copies of the Report may be obtained from Landmark, subject to Landmark's charges in force from time to time. The Copyright, design rights and any other intellectual rights shall remain the exclusive property of Landmark and/or other Data providers, whose Copyright material has been included in this Report. © Environment Agency & United Kingdom Research and Innovation 2019. © Natural Resources Wales & United Kingdom Research and Innovation 2019.

Natural England Copyright Notice

Site of Special Scientific Interest, National Nature Reserve, Ramsar, Special Protection Area, Special Conservation Area, Marine Nature Reserve data (derived from Ordnance Survey 1:10000 raster) is provided by, and used with the permission of, Natural England who retain the copyright and Intellectual Property Rights for the data.

Scottish Natural Heritage Copyright

Contains SNH information licensed under the Open Government Licence v3.0.

Ove Arup Copyright Notice

The Mining Instability data was obtained on licence from Ove Arup & Partners Limited (for further information, contact mining.review@arup.com). No reproduction or further use of such Data is to be made without the prior written consent of Ove Arup & Partners Limited. The supplied Mining Instability data is derived from publicly available records and other third party sources and neither Ove Arup & Partners nor Landmark warrant the accuracy or completeness of such information or data.

Peter Brett Associates Copyright Notice

The cavity data presented has been extracted from the PBA enhanced version of the original DEFRA national cavity databases. PBA/DEFRA retain the copyright & intellectual property rights in the data. Whilst all reasonable efforts are made to check that the information contained in the cavity databases is accurate we do not warrant that the data is complete or error free. The information is based upon our own researches and those collated from a number of external sources and is continually being augmented and updated by PBA. In no event shall PBA/DEFRA or Landmark be liable for any loss or damage including, without limitation, indirect or consequential loss or damage arising from the use of this data.

Radon Potential dataset Copyright Notice

Information supplied from a joint dataset compiled by The British Geological Survey and Public Health England.

Natural Resources Wales Copyright Notice

Contains Natural Resources Wales information © Natural Resources Wales and Database Right. All rights Reserved. Contains Ordnance Survey Data. Ordnance Survey Licence number 100019741. Crown Copyright and Database Right. Contains Natural Resources Wales information © Natural Resources Wales and Database Right. All rights Reserved. Some features of this information are based on digital spatial data licensed from the Centre for Ecology & Hydrology © NERC (CEH). Defra, Met Office and DARD Rivers Agency © Crown copyright. © Cranfield University. © James Hutton Institute. Contains OS data © Crown copyright and database right 2019. Land & Property Services © Crown copyright and database right.

Report Version v53.0

Data Type	Page Number	On Site	0 to 250m (*up to 500m)
Agency & Hydrological			
BGS Groundwater Flooding Susceptibility	pg 1	Yes	Yes
Contaminated Land Register Entries and Notices			
Discharge Consents	pg 5	4	4
Prosecutions Relating to Controlled Waters			n/a
Enforcement and Prohibition Notices			
Integrated Pollution Controls	pg 7	14	61
Integrated Pollution Prevention And Control	pg 18	1	43
Local Authority Integrated Pollution Prevention And Control			
Local Authority Pollution Prevention and Controls	pg 34	2	
Local Authority Pollution Prevention and Control Enforcements			
Nearest Surface Water Feature		Yes	
Pollution Incidents to Controlled Waters	pg 34	2	4
Prosecutions Relating to Authorised Processes			
Registered Radioactive Substances	pg 35	1	8
River Quality			
River Quality Biology Sampling Points			
River Quality Chemistry Sampling Points			
Substantiated Pollution Incident Register	pg 37		5
Water Abstractions			
Water Industry Act Referrals			
Groundwater Vulnerability Map	pg 37	Yes	n/a
Groundwater Vulnerability - Soluble Rock Risk			n/a
Groundwater Vulnerability - Local Information			n/a
Bedrock Aquifer Designations	pg 48	Yes	n/a
Superficial Aquifer Designations	pg 48	Yes	n/a
Source Protection Zones			
Extreme Flooding from Rivers or Sea without Defences	pg 48	Yes	
Flooding from Rivers or Sea without Defences	pg 48	Yes	
Areas Benefiting from Flood Defences			
Flood Water Storage Areas			
Flood Defences			
OS Water Network Lines	pg 49	44	29

Data Type	Page Number	On Site	0 to 250m (*up to 500m)
Waste			
BGS Recorded Landfill Sites			
Historical Landfill Sites	pg 58	5	
Integrated Pollution Control Registered Waste Sites			
Licensed Waste Management Facilities (Landfill Boundaries)	pg 59	2	2
Licensed Waste Management Facilities (Locations)	pg 59	2	2
Local Authority Landfill Coverage	pg 60	1	n/a
Local Authority Recorded Landfill Sites			
Potentially Infilled Land (Non-Water)			
Potentially Infilled Land (Water)	pg 60	23	11
Registered Landfill Sites	pg 62	4	
Registered Waste Transfer Sites			
Registered Waste Treatment or Disposal Sites	pg 64		2
Hazardous Substances			
Control of Major Accident Hazards Sites (COMAH)	pg 65		3
Explosive Sites			
Notification of Installations Handling Hazardous Substances (NIHHS)	pg 65		1
Planning Hazardous Substance Consents	pg 65		9
Planning Hazardous Substance Enforcements			

Data Type	Page Number	On Site	0 to 250m (*up to 500m)
Geological			
BGS 1:625,000 Solid Geology	pg 67	Yes	n/a
BGS Estimated Soil Chemistry	pg 67	Yes	
BGS Recorded Mineral Sites			
BGS Urban Soil Chemistry			
BGS Urban Soil Chemistry Averages			
CBSCB Compensation District			n/a
Coal Mining Affected Areas			n/a
Mining Instability	pg 67	Yes	n/a
Man-Made Mining Cavities			
Natural Cavities			
Non Coal Mining Areas of Great Britain			
Potential for Collapsible Ground Stability Hazards	pg 67	Yes	
Potential for Compressible Ground Stability Hazards	pg 67	Yes	
Potential for Ground Dissolution Stability Hazards			
Potential for Landslide Ground Stability Hazards	pg 68	Yes	
Potential for Running Sand Ground Stability Hazards	pg 68	Yes	
Potential for Shrinking or Swelling Clay Ground Stability Hazards	pg 69	Yes	
Radon Potential - Radon Affected Areas	pg 69	Yes	n/a
Radon Potential - Radon Protection Measures			n/a
Industrial Land Use			
Contemporary Trade Directory Entries	pg 70	3	17
Fuel Station Entries			
Points of Interest - Commercial Services	pg 71		5
Points of Interest - Education and Health			
Points of Interest - Manufacturing and Production	pg 72	42	6
Points of Interest - Public Infrastructure	pg 76	3	2
Points of Interest - Recreational and Environmental			
Gas Pipelines			
Underground Electrical Cables			

Data Type	Page Number	On Site	0 to 250m (*up to 500m)
Sensitive Land Use			
Ancient Woodland			
Areas of Adopted Green Belt			
Areas of Unadopted Green Belt			
Areas of Outstanding Natural Beauty			
Environmentally Sensitive Areas			
Forest Parks			
Local Nature Reserves			
Marine Nature Reserves			
National Nature Reserves			
National Parks			
Nitrate Sensitive Areas			
Nitrate Vulnerable Zones			
Ramsar Sites	pg 77	1	
Sites of Special Scientific Interest	pg 77	1	
Special Areas of Conservation			
Special Protection Areas	pg 77	1	
World Heritage Sites			

Map ID	Details	Quadrant Reference (Compass Direction)	Estimated Distance From Site	Contact	NGR
	BGS Groundwater Flooding Susceptibility Flooding Type: Potential for Groundwater Flooding of Property Situated Below Ground Level	(NW)	0	1	456200 526000
	BGS Groundwater Flooding Susceptibility Flooding Type: Potential for Groundwater Flooding of Property Situated Below Ground Level	(NW)	0	1	456450 526000
	BGS Groundwater Flooding Susceptibility Flooding Type: Potential for Groundwater Flooding of Property Situated Below Ground Level	G2NW (S)	0	1	457400 524100
	BGS Groundwater Flooding Susceptibility Flooding Type: Potential for Groundwater Flooding of Property Situated Below Ground Level	G2NW (S)	0	1	457450 524000
	BGS Groundwater Flooding Susceptibility Flooding Type: Potential for Groundwater Flooding of Property Situated Below Ground Level	(NW)	0	1	456100 525950
	BGS Groundwater Flooding Susceptibility Flooding Type: Potential for Groundwater Flooding of Property Situated Below Ground Level	G13SW (NW)	0	1	456750 525750
	BGS Groundwater Flooding Susceptibility Flooding Type: Limited Potential for Groundwater Flooding to Occur	G1SE (S)	0	1	456850 523800
	BGS Groundwater Flooding Susceptibility Flooding Type: Potential for Groundwater Flooding of Property Situated Below Ground Level	G2NW (S)	0	1	457400 524200
	BGS Groundwater Flooding Susceptibility Flooding Type: Potential for Groundwater Flooding of Property Situated Below Ground Level	(SW)	0	1	455900 524300
	BGS Groundwater Flooding Susceptibility Flooding Type: Limited Potential for Groundwater Flooding to Occur	(SW)	0	1	456050 524300
	BGS Groundwater Flooding Susceptibility Flooding Type: Potential for Groundwater Flooding of Property Situated Below Ground Level	G6SW (S)	0	1	457183 524350
	BGS Groundwater Flooding Susceptibility Flooding Type: Potential for Groundwater Flooding of Property Situated Below Ground Level	G1SW (S)	0	1	456750 523650
	BGS Groundwater Flooding Susceptibility Flooding Type: Potential for Groundwater Flooding of Property Situated Below Ground Level	G6NE (E)	0	1	457500 524900
	BGS Groundwater Flooding Susceptibility Flooding Type: Potential for Groundwater Flooding of Property Situated Below Ground Level	G1SE (S)	0	1	457100 523600
	BGS Groundwater Flooding Susceptibility Flooding Type: Potential for Groundwater Flooding of Property Situated Below Ground Level	(SW)	0	1	456150 524200
	BGS Groundwater Flooding Susceptibility Flooding Type: Potential for Groundwater Flooding of Property Situated Below Ground Level	G1NW (SW)	0	1	456500 523950
	BGS Groundwater Flooding Susceptibility Flooding Type: Potential for Groundwater Flooding to Occur at Surface	(NW)	0	1	456200 526150
	BGS Groundwater Flooding Susceptibility Flooding Type: Potential for Groundwater Flooding of Property Situated Below Ground Level	G6SW (S)	0	1	457183 524400
	BGS Groundwater Flooding Susceptibility Flooding Type: Potential for Groundwater Flooding of Property Situated Below Ground Level	(SW)	0	1	456050 524050
	BGS Groundwater Flooding Susceptibility Flooding Type: Potential for Groundwater Flooding of Property Situated Below Ground Level	(SW)	0	1	456350 524050
	BGS Groundwater Flooding Susceptibility Flooding Type: Potential for Groundwater Flooding of Property Situated Below Ground Level	G6SW (S)	0	1	457150 524500
	BGS Groundwater Flooding Susceptibility Flooding Type: Potential for Groundwater Flooding of Property Situated Below Ground Level	G6SE (SE)	0	1	457550 524500

Map ID	Details	Quadrant Reference (Compass Direction)	Estimated Distance From Site	Contact	NGR
	BGS Groundwater Flooding Susceptibility Flooding Type: Potential for Groundwater Flooding of Property Situated Below Ground Level	G10SW (N)	0	1	457183 525000
	BGS Groundwater Flooding Susceptibility Flooding Type: Potential for Groundwater Flooding of Property Situated Below Ground Level	G6NW (SE)	0	1	457183 524931
	BGS Groundwater Flooding Susceptibility Flooding Type: Limited Potential for Groundwater Flooding to Occur	G6NE (SE)	0	1	457550 524750
	BGS Groundwater Flooding Susceptibility Flooding Type: Potential for Groundwater Flooding of Property Situated Below Ground Level	G2NW (S)	0	1	457150 524150
	BGS Groundwater Flooding Susceptibility Flooding Type: Potential for Groundwater Flooding to Occur at Surface	G2NW (S)	0	1	457183 524150
	BGS Groundwater Flooding Susceptibility Flooding Type: Potential for Groundwater Flooding to Occur at Surface	G14SE (NE)	0	1	457750 525900
	BGS Groundwater Flooding Susceptibility Flooding Type: Potential for Groundwater Flooding of Property Situated Below Ground Level	(S)	0	1	456700 523550
	BGS Groundwater Flooding Susceptibility Flooding Type: Potential for Groundwater Flooding to Occur at Surface	G13NW (N)	0	1	456800 526050
	BGS Groundwater Flooding Susceptibility Flooding Type: Potential for Groundwater Flooding of Property Situated Below Ground Level	(N)	0	1	456900 526300
	BGS Groundwater Flooding Susceptibility Flooding Type: Potential for Groundwater Flooding of Property Situated Below Ground Level	(NW)	0	1	456200 525900
	BGS Groundwater Flooding Susceptibility Flooding Type: Potential for Groundwater Flooding of Property Situated Below Ground Level	(W)	0	1	456350 524600
	BGS Groundwater Flooding Susceptibility Flooding Type: Potential for Groundwater Flooding of Property Situated Below Ground Level	G6SE (SE)	0	1	457500 524400
	BGS Groundwater Flooding Susceptibility Flooding Type: Potential for Groundwater Flooding of Property Situated Below Ground Level	(S)	0	1	456850 523550
	BGS Groundwater Flooding Susceptibility Flooding Type: Limited Potential for Groundwater Flooding to Occur	G2NW (S)	0	1	457450 524200
	BGS Groundwater Flooding Susceptibility Flooding Type: Potential for Groundwater Flooding of Property Situated Below Ground Level	G2NE (S)	0	1	457500 524150
	BGS Groundwater Flooding Susceptibility Flooding Type: Potential for Groundwater Flooding of Property Situated Below Ground Level	G1SW (SW)	0	1	456600 523850
	BGS Groundwater Flooding Susceptibility Flooding Type: Potential for Groundwater Flooding of Property Situated Below Ground Level	G5SW (SW)	0	1	456600 524450
	BGS Groundwater Flooding Susceptibility Flooding Type: Potential for Groundwater Flooding of Property Situated Below Ground Level	G5SE (SW)	0	1	456950 524400
	BGS Groundwater Flooding Susceptibility Flooding Type: Limited Potential for Groundwater Flooding to Occur	G1SE (S)	0	1	456900 523850
	BGS Groundwater Flooding Susceptibility Flooding Type: Potential for Groundwater Flooding of Property Situated Below Ground Level	G2NW (S)	0	1	457183 523950
	BGS Groundwater Flooding Susceptibility Flooding Type: Potential for Groundwater Flooding of Property Situated Below Ground Level	G6SW (S)	0	1	457200 524350
	BGS Groundwater Flooding Susceptibility Flooding Type: Potential for Groundwater Flooding of Property Situated Below Ground Level	(SW)	0	1	455950 524250

Map ID	Details	Quadrant Reference (Compass Direction)	Estimated Distance From Site	Contact	NGR
	BGS Groundwater Flooding Susceptibility Flooding Type: Potential for Groundwater Flooding of Property Situated Below Ground Level	G2NE (SE)	0	1	457500 524250
	BGS Groundwater Flooding Susceptibility Flooding Type: Potential for Groundwater Flooding of Property Situated Below Ground Level	G6NE (E)	0	1	457550 524931
	BGS Groundwater Flooding Susceptibility Flooding Type: Potential for Groundwater Flooding of Property Situated Below Ground Level	(SW)	0	1	456350 523900
	BGS Groundwater Flooding Susceptibility Flooding Type: Potential for Groundwater Flooding to Occur at Surface	(NW)	0	1	455800 526300
	BGS Groundwater Flooding Susceptibility Flooding Type: Potential for Groundwater Flooding to Occur at Surface	G10SE (NE)	0	1	457500 525200
	BGS Groundwater Flooding Susceptibility Flooding Type: Potential for Groundwater Flooding of Property Situated Below Ground Level	(SW)	0	1	455900 524100
	BGS Groundwater Flooding Susceptibility Flooding Type: Potential for Groundwater Flooding to Occur at Surface	G9SE (W)	0	1	456900 525000
	BGS Groundwater Flooding Susceptibility Flooding Type: Potential for Groundwater Flooding to Occur at Surface	G6NW (E)	0	1	457300 524900
	BGS Groundwater Flooding Susceptibility Flooding Type: Potential for Groundwater Flooding of Property Situated Below Ground Level	(N)	0	1	456550 526700
	BGS Groundwater Flooding Susceptibility Flooding Type: Potential for Groundwater Flooding of Property Situated Below Ground Level	(NW)	1	1	456400 525300
	BGS Groundwater Flooding Susceptibility Flooding Type: Potential for Groundwater Flooding of Property Situated Below Ground Level	G2NE (SE)	1	1	457500 524200
	BGS Groundwater Flooding Susceptibility Flooding Type: Limited Potential for Groundwater Flooding to Occur	G6NE (E)	12	1	457550 524850
	BGS Groundwater Flooding Susceptibility Flooding Type: Limited Potential for Groundwater Flooding to Occur	G6NE (E)	17	1	457550 524900
	BGS Groundwater Flooding Susceptibility Flooding Type: Potential for Groundwater Flooding of Property Situated Below Ground Level	G10SE (E)	38	1	457700 525050
	BGS Groundwater Flooding Susceptibility Flooding Type: Potential for Groundwater Flooding of Property Situated Below Ground Level	G5SE (SW)	40	1	456850 524300
	BGS Groundwater Flooding Susceptibility Flooding Type: Potential for Groundwater Flooding of Property Situated Below Ground Level	G9SW (W)	40	1	456550 525100
	BGS Groundwater Flooding Susceptibility Flooding Type: Limited Potential for Groundwater Flooding to Occur	(SW)	44	1	456200 524350
	BGS Groundwater Flooding Susceptibility Flooding Type: Potential for Groundwater Flooding of Property Situated Below Ground Level	G6SE (SE)	46	1	457600 524500
	BGS Groundwater Flooding Susceptibility Flooding Type: Potential for Groundwater Flooding of Property Situated Below Ground Level	G10SE (E)	52	1	457700 525000
	BGS Groundwater Flooding Susceptibility Flooding Type: Limited Potential for Groundwater Flooding to Occur	G1NW (SW)	77	1	456550 524100
	BGS Groundwater Flooding Susceptibility Flooding Type: Potential for Groundwater Flooding of Property Situated Below Ground Level	G10SE (E)	88	1	457750 525050
	BGS Groundwater Flooding Susceptibility Flooding Type: Potential for Groundwater Flooding of Property Situated Below Ground Level	G10NE (NE)	89	1	457550 525350

Map ID	Details	Quadrant Reference (Compass Direction)	Estimated Distance From Site	Contact	NGR
	BGS Groundwater Flooding Susceptibility Flooding Type: Limited Potential for Groundwater Flooding to Occur	G10SE (E)	95	1	457750 525000
	BGS Groundwater Flooding Susceptibility Flooding Type: Potential for Groundwater Flooding of Property Situated Below Ground Level	(SE)	96	1	458600 523100
	BGS Groundwater Flooding Susceptibility Flooding Type: Limited Potential for Groundwater Flooding to Occur	G6SE (SE)	98	1	457650 524550
	BGS Groundwater Flooding Susceptibility Flooding Type: Potential for Groundwater Flooding of Property Situated Below Ground Level	G6SE (SE)	120	1	457650 524300
	BGS Groundwater Flooding Susceptibility Flooding Type: Potential for Groundwater Flooding of Property Situated Below Ground Level	G10SE (E)	122	1	457750 524950
	BGS Groundwater Flooding Susceptibility Flooding Type: Limited Potential for Groundwater Flooding to Occur	(NW)	137	1	455900 526200
	BGS Groundwater Flooding Susceptibility Flooding Type: Limited Potential for Groundwater Flooding to Occur	G10SE (E)	138	1	457800 525050
	BGS Groundwater Flooding Susceptibility Flooding Type: Limited Potential for Groundwater Flooding to Occur	G6NE (E)	143	1	457700 524900
	BGS Groundwater Flooding Susceptibility Flooding Type: Potential for Groundwater Flooding of Property Situated Below Ground Level	G6SE (SE)	151	1	457700 524600
	BGS Groundwater Flooding Susceptibility Flooding Type: Limited Potential for Groundwater Flooding to Occur	G10SE (E)	162	1	457800 524950
	BGS Groundwater Flooding Susceptibility Flooding Type: Potential for Groundwater Flooding of Property Situated Below Ground Level	(SW)	166	1	456150 524450
	BGS Groundwater Flooding Susceptibility Flooding Type: Potential for Groundwater Flooding of Property Situated Below Ground Level	G6NE (E)	182	1	457750 524900
	BGS Groundwater Flooding Susceptibility Flooding Type: Potential for Groundwater Flooding of Property Situated Below Ground Level	G11SW (E)	188	1	457850 525050
	BGS Groundwater Flooding Susceptibility Flooding Type: Potential for Groundwater Flooding of Property Situated Below Ground Level	G11SW (E)	191	1	457850 525000
	BGS Groundwater Flooding Susceptibility Flooding Type: Potential for Groundwater Flooding of Property Situated Below Ground Level	G6NE (E)	192	1	457800 524931
	BGS Groundwater Flooding Susceptibility Flooding Type: Potential for Groundwater Flooding of Property Situated Below Ground Level	G6NE (SE)	203	1	457750 524650
	BGS Groundwater Flooding Susceptibility Flooding Type: Potential for Groundwater Flooding of Property Situated Below Ground Level	G6SE (SE)	208	1	457750 524350
	BGS Groundwater Flooding Susceptibility Flooding Type: Potential for Groundwater Flooding of Property Situated Below Ground Level	(NW)	211	1	455850 526300
	BGS Groundwater Flooding Susceptibility Flooding Type: Potential for Groundwater Flooding of Property Situated Below Ground Level	(W)	212	1	456350 525000
	BGS Groundwater Flooding Susceptibility Flooding Type: Potential for Groundwater Flooding of Property Situated Below Ground Level	G2NE (SE)	218	1	457800 524250
	BGS Groundwater Flooding Susceptibility Flooding Type: Potential for Groundwater Flooding of Property Situated Below Ground Level	G6NE (E)	222	1	457800 524900
	BGS Groundwater Flooding Susceptibility Flooding Type: Potential for Groundwater Flooding of Property Situated Below Ground Level	G15SW (NE)	230	1	457850 525750

Map ID	Details	Quadrant Reference (Compass Direction)	Estimated Distance From Site	Contact	NGR
	BGS Groundwater Flooding Susceptibility Flooding Type: Potential for Groundwater Flooding of Property Situated Below Ground Level	G3NW (SE)	238	1	457850 524200
	BGS Groundwater Flooding Susceptibility Flooding Type: Potential for Groundwater Flooding of Property Situated Below Ground Level	G6SE (SE)	247	1	457800 524400
1	Discharge Consents Operator: National Grid Transco Property Type: SUB-STATION/ELECTRICITY/GAS/AIR CONDITIONING SUPPLY Location: Tod Point 275kv Substation, Trunk Road (West Of), Redcar, Cleveland, Ts10 5bw Authority: Environment Agency, North East Region Catchment Area: Tees (Lower); Leven; Tame Reference: 25/04/1799 Permit Version: 1 Effective Date: 7th October 2004 Issued Date: 7th October 2004 Revocation Date: 25th March 2011 Discharge Type: Trade Discharge - Process Water Discharge: Land/Soakaway Environment: Receiving Water: Soakaway - Groundwater Status: Surrendered under EPR 2010 Positional Accuracy: Located by supplier to within 10m	G2SW (S)	0	2	457150 523870
2	Discharge Consents Operator: Northumbrian Water Limited Property Type: PUMPING STATION ON SEWERAGE NETWORK (WATER COMPANY) Location: Eston Pumping Station, Adjacent To Bran Sands Stw, Tees Dock Road, Middlesbrough Authority: Environment Agency, North East Region Catchment Area: Tees (Lower); Leven; Tame Reference: 25/04/1646 Permit Version: 1 Effective Date: 1st November 2000 Issued Date: 1st November 2000 Revocation Date: 16th January 2002 Discharge Type: Sewage Discharges - Pumping Station - Water Company Discharge: Freshwater Stream/River Environment: Receiving Water: Dabholm Gut Status: New Consent (Water Resources Act 1991, Section 88 & Schedule 10 as amended by Environment Act 1995) Positional Accuracy: Located by supplier to within 10m	G1SW (SW)	0	2	456550 523780
2	Discharge Consents Operator: Northumbrian Water Limited Property Type: PUMPING STATION ON SEWERAGE NETWORK (WATER COMPANY) Location: Eston Pumping Station, Adjacent To Bran Sands Stw, Tees Dock Road, Middlesbrough Authority: Environment Agency, North East Region Catchment Area: Tees (Lower); Leven; Tame Reference: 25/04/1646 Permit Version: 2 Effective Date: 17th January 2002 Issued Date: 1st November 2000 Revocation Date: 28th May 2007 Discharge Type: Sewage Discharges - Pumping Station - Water Company Discharge: Freshwater Stream/River Environment: Receiving Water: Dabholm Gut Status: Modified (Water Resources Act 1991, Schedule 10 as amended by Environment Act 1995) Positional Accuracy: Located by supplier to within 10m	G1SW (SW)	0	2	456550 523780

Map ID	Details	Quadrant Reference (Compass Direction)	Estimated Distance From Site	Contact	NGR
2	Discharge Consents Operator: Northumbrian Water Limited Property Type: PUMPING STATION ON SEWERAGE NETWORK (WATER COMPANY) Location: Eston Pumping Station, Adjacent To Bran Sands Stw, Tees Dock Road, Middlesbrough Authority: Environment Agency, North East Region Catchment Area: Tees (Lower); Leven; Tame Reference: 25/04/1646 Permit Version: 3 Effective Date: 29th May 2007 Issued Date: 1st November 2000 Revocation Date: Not Supplied Discharge Type: Sewage Discharges - Pumping Station - Water Company Discharge: Freshwater Stream/River Environment: Receiving Water: Dabholm Gut Status: Modified (Water Resources Act 1991, Schedule 10 as amended by Environment Act 1995) Positional Accuracy: Located by supplier to within 10m	G1SW (SW)	0	2	456550 523780
3	Discharge Consents Operator: Northumbrian Water Limited Property Type: WWTW/SEWAGE TREATMENT WORKS (WATER COMPANY) Location: Bran Sands Treatment Plant, Wilton, Site Cabins, Teesside Authority: Environment Agency, North East Region Catchment Area: Tees (Lower); Leven; Tame Reference: 254/1462 Permit Version: 1 Effective Date: 1st July 1996 Issued Date: 1st July 1996 Revocation Date: 29th March 2001 Discharge Type: Sewage Discharges - Final/Treated Effluent - Water Company Discharge: Saline Estuary Environment: Receiving Water: Dabholm Gut Status: Authorisation revoked Positional Accuracy: Manually corrected supplier location	G1NW (SW)	51	2	456500 523950
4	Discharge Consents Operator: Northumbrian Water Limited Property Type: WWTW/SEWAGE TREATMENT WORKS (WATER COMPANY) Location: West Coatham Lane Cso, Dormanstown, Redcar, Redcar Authority: Environment Agency, North East Region Catchment Area: Tees (Lower); Leven; Tame Reference: 25/04/1624 Permit Version: 1 Effective Date: 27th March 2001 Issued Date: 27th March 2001 Revocation Date: 31st March 2006 Discharge Type: Sewage Discharges - Stw Storm Overflow/Storm Tank - Water Company Discharge: Freshwater Stream/River Environment: Receiving Water: Tributary Of The Fleet Status: New Consent (Water Resources Act 1991, Section 88 & Schedule 10 as amended by Environment Act 1995) Positional Accuracy: Located by supplier to within 10m	G3SW (SE)	110	2	457970 523800
4	Discharge Consents Operator: Northumbrian Water Limited Property Type: WWTW/SEWAGE TREATMENT WORKS (WATER COMPANY) Location: West Coatham Lane Cso, Dormanstown, Redcar, Redcar Authority: Environment Agency, North East Region Catchment Area: Tees (Lower); Leven; Tame Reference: 254/0803 Permit Version: 1 Effective Date: 21st September 1989 Issued Date: 21st September 1989 Revocation Date: 27th March 2001 Discharge Type: Sewage Discharges - Stw Storm Overflow/Storm Tank - Water Company Discharge: Freshwater Stream/River Environment: Receiving Water: Fleet Beck Status: Revoked (Water Resources Act 1991, Section 88 & Schedule 10 as amended by Environment Act 1995) Positional Accuracy: Located by supplier to within 100m	G3SW (SE)	110	2	457970 523800

Map ID	Details	Quadrant Reference (Compass Direction)	Estimated Distance From Site	Contact	NGR
4	Discharge Consents Operator: Northumbrian Water Limited Property Type: WWTW/SEWAGE TREATMENT WORKS (WATER COMPANY) Location: West Coatham Lane Cso, Dormanstown, Redcar, Redcar Authority: Environment Agency, North East Region Catchment Area: Not Supplied Reference: 254/1914 Permit Version: 1 Effective Date: 31st March 2006 Issued Date: 31st March 2006 Revocation Date: Not Supplied Discharge Type: Sewage Discharges - Stw Storm Overflow/Storm Tank - Water Company Discharge: Freshwater Stream/River Environment: Receiving Water: Trib Of The Fleet Status: Modified (Water Resources Act 1991, Schedule 10 as amended by Environment Act 1995) Positional Accuracy: Located by supplier to within 10m	G3SW (SE)	116	2	457970 523810
5	Integrated Pollution Controls Name: Corus Uk Ltd Location: Teesside Works, REDCAR, Cleveland, TS10 5QW Authority: Environment Agency, North East Region Permit Reference: BH8837 Dated: 21st February 2000 Process Type: IPC minor (non-substantial) variation to previous variation Description: 2.1 A (G) Iron and Steel processes within the Metal Industry Status: Authorisation superseded by a substantial or non substantial variation Positional Accuracy: Manually positioned to the address or location	G2SW (S)	0	2	457268 523924
5	Integrated Pollution Controls Name: Corus Uk Ltd Location: Teesside Works, REDCAR, Cleveland, TS10 5QW Authority: Environment Agency, North East Region Permit Reference: BH5528 Dated: 24th January 2000 Process Type: IPC minor (non-substantial) variation to previous variation Description: 2.1 A (G) Iron and Steel processes within the Metal Industry Status: Authorisation superseded by a substantial or non substantial variation Positional Accuracy: Manually positioned to the address or location	G2SW (S)	0	2	457268 523924
5	Integrated Pollution Controls Name: Corus Uk Ltd Location: Teesside Works, REDCAR, Cleveland, TS10 5QW Authority: Environment Agency, North East Region Permit Reference: BC0871 Dated: 16th September 1998 Process Type: IPC minor (non-substantial) variation to previous variation Description: 2.1 A (G) Iron and Steel processes within the Metal Industry Status: Authorisation superseded by a substantial or non substantial variation Positional Accuracy: Manually positioned to the address or location	G2SW (S)	0	2	457268 523924
5	Integrated Pollution Controls Name: Corus Uk Ltd Location: Teesside Works, REDCAR, Cleveland, TS10 5QW Authority: Environment Agency, North East Region Permit Reference: BA7182 Dated: 17th February 1998 Process Type: IPC minor (non-substantial) variation to previous variation Description: 2.1 A (G) Iron and Steel processes within the Metal Industry Status: Authorisation superseded by a substantial or non substantial variation Positional Accuracy: Manually positioned to the address or location	G2SW (S)	0	2	457268 523924
5	Integrated Pollution Controls Name: Corus Uk Ltd Location: Teesside Works, REDCAR, Cleveland, TS10 5QW Authority: Environment Agency, North East Region Permit Reference: AZ8480 Dated: 17th October 1997 Process Type: IPC minor (non-substantial) variation to previous variation Description: 2.1 A (G) Iron and Steel processes within the Metal Industry Status: Authorisation superseded by a substantial or non substantial variation Positional Accuracy: Manually positioned to the address or location	G2SW (S)	0	2	457268 523924
5	Integrated Pollution Controls Name: Corus Uk Ltd Location: Teesside Works, REDCAR, Cleveland, TS10 5QW Authority: Environment Agency, North East Region Permit Reference: AW7061 Dated: 20th September 1996 Process Type: IPC minor (non-substantial) variation to previous variation Description: 2.1 A (G) Iron and Steel processes within the Metal Industry Status: Authorisation superseded by a substantial or non substantial variation Positional Accuracy: Manually positioned to the address or location	G2SW (S)	0	2	457268 523924

Map ID	Details	Quadrant Reference (Compass Direction)	Estimated Distance From Site	Contact	NGR
5	Integrated Pollution Controls Name: Corus Uk Ltd Location: Teesside Works, REDCAR, Cleveland, TS10 5QW Authority: Environment Agency, North East Region Permit Reference: AT4414 Dated: 2nd October 1995 Process Type: IPC minor (non-substantial) variation to previous variation Description: 1.3 A (A) Combustion processes within the Fuel & Power Industry Status: Authorisation revoked Positional Accuracy: Manually positioned to the address or location	G2SW (S)	0	2	457268 523924
5	Integrated Pollution Controls Name: Corus Uk Ltd Location: Teesside Works, REDCAR, Cleveland, TS10 5QW Authority: Environment Agency, North East Region Permit Reference: AR0241 Dated: 7th September 1995 Process Type: IPC application for process that was regulated by HMIP for air releases under previous legislation Description: 2.1 A (G) Iron and Steel processes within the Metal Industry Status: Authorisation superseded by a substantial or non substantial variation Positional Accuracy: Manually positioned to the address or location	G2SW (S)	0	2	457268 523924
5	Integrated Pollution Controls Name: Corus Uk Ltd Location: Teesside Works, REDCAR, Cleveland, TS10 5QW Authority: Environment Agency, North East Region Permit Reference: AS6411 Dated: 11th August 1995 Process Type: IPC minor (non-substantial) variation to previous variation Description: 1.3 A (A) Combustion processes within the Fuel & Power Industry Status: Authorisation superseded by a substantial or non substantial variation Positional Accuracy: Manually positioned to the address or location	G2SW (S)	0	2	457268 523924
5	Integrated Pollution Controls Name: Corus Uk Ltd Location: Teesside Works, REDCAR, Cleveland, TS10 5QW Authority: Environment Agency, North East Region Permit Reference: AL3779 Dated: 1st April 1994 Process Type: IPC minor (non-substantial) variation to previous variation Description: 1.3 A (A) Combustion processes within the Fuel & Power Industry Status: Authorisation superseded by a substantial or non substantial variation Positional Accuracy: Manually positioned to the address or location	G2SW (S)	0	2	457268 523924
5	Integrated Pollution Controls Name: Corus Uk Ltd Location: Teesside Works, REDCAR, Cleveland, TS10 5QW Authority: Environment Agency, North East Region Permit Reference: AJ0094 Dated: 18th June 1993 Process Type: IPC minor (non-substantial) variation to previous variation Description: 1.3 A (A) Combustion processes within the Fuel & Power Industry Status: Authorisation superseded by a substantial or non substantial variation Positional Accuracy: Manually positioned to the address or location	G2SW (S)	0	2	457268 523924
5	Integrated Pollution Controls Name: Corus Uk Ltd Location: Teesside Works, REDCAR, Cleveland, TS10 5QW Authority: Environment Agency, North East Region Permit Reference: AA2950 Dated: 17th August 1992 Process Type: IPC application for process that was regulated by HMIP for air releases under previous legislation Description: 1.3 A (A) Combustion processes within the Fuel & Power Industry Status: Authorisation superseded by a substantial or non substantial variation Positional Accuracy: Manually positioned to the address or location	G2SW (S)	0	2	457268 523924
6	Integrated Pollution Controls Name: Multiserv Group Ltd Location: Teesside Works, Teesport Site, REDCAR, Cleveland, TS10 5RE Authority: Environment Agency, North East Region Permit Reference: AW7622 Dated: 17th December 1996 Process Type: IPC minor (non-substantial) variation to previous variation Description: 2.1 A Iron and Steel processes within the Metal Industry Status: Authorisation superseded by a substantial or non substantial variation Positional Accuracy: Manually positioned to the address or location	G9NW (NW)	0	2	456500 525500

Map ID	Details	Quadrant Reference (Compass Direction)	Estimated Distance From Site	Contact	NGR
7	Integrated Pollution Controls Name: Corus Uk Ltd Location: ELECTRICAL AND PROCESS CONTROL WORKSHOPS,TEESSIDE WORKS,LACKENBY, REDCAR, CLEVELAND, TS10 5QW Authority: Environment Agency, North East Region Permit Reference: AB7906 Dated: 30th June 1993 Process Type: IPC application for process that was regulated by HMIP for air releases under previous legislation Description: 1.3 A (A) Combustion processes within the Fuel & Power Industry Status: Authorisation superseded by a substantial or non substantial variation Positional Accuracy: Manually positioned to the address or location	G9SW (W)	0	2	456689 524999
8	Integrated Pollution Controls Name: Corus Uk Ltd Location: Teesside Works, Steel House, REDCAR, Cleveland, TS10 5QW Authority: Environment Agency, North East Region Permit Reference: BA2881 Dated: 23rd January 1998 Process Type: IPC minor (non-substantial) variation to previous variation Description: 1.2 A (A) Carbonisation and associated processes within the Fuel & Power Industry Status: Authorisation superseded by a substantial or non substantial variation Positional Accuracy: Automatically positioned to the address	G2NE (SE)	167	2	457676 524134
8	Integrated Pollution Controls Name: British Steel Plc Location: Teesside Works, Steel House, REDCAR, Cleveland, TS10 5QW Authority: Environment Agency, North East Region Permit Reference: BA4604 Dated: 13th January 1998 Process Type: IPC minor (non-substantial) variation to previous variation Description: 1.2 A (A) Carbonisation and associated processes within the Fuel & Power Industry Status: Application has met the requirements for authorisation (but not yet authorised) Positional Accuracy: Automatically positioned to the address	G2NE (SE)	170	2	457691 524134
8	Integrated Pollution Controls Name: Corus Uk Ltd Location: Teesside Works, Steel House, REDCAR, Cleveland, TS10 5QW Authority: Environment Agency, North East Region Permit Reference: AZ4999 Dated: 15th August 1997 Process Type: IPC minor (non-substantial) variation to previous variation Description: 2.1 A (L) Iron and Steel processes within the Metal Industry Status: Authorisation superseded by a substantial or non substantial variation Positional Accuracy: Automatically positioned to the address	G2NE (SE)	172	2	457676 524139
8	Integrated Pollution Controls Name: Corus Uk Ltd Location: Teesside Works, Steel House, REDCAR, Cleveland, TS10 5QW Authority: Environment Agency, North East Region Permit Reference: BE6277 Dated: 24th November 1998 Process Type: IPC minor (non-substantial) variation to previous variation Description: 1.2 A (A) Carbonisation and associated processes within the Fuel & Power Industry Status: Authorisation superseded by a substantial or non substantial variation Positional Accuracy: Automatically positioned to the address	G2NE (SE)	174	2	457686 524139
8	Integrated Pollution Controls Name: Corus Uk Ltd Location: Teesside Works, Steel House, REDCAR, Cleveland, TS10 5QW Authority: Environment Agency, North East Region Permit Reference: BE4746 Dated: 24th November 1998 Process Type: IPC minor (non-substantial) variation to previous variation Description: 2.1 A (L) Iron and Steel processes within the Metal Industry Status: Authorisation revoked Positional Accuracy: Automatically positioned to the address	G2NE (SE)	177	2	457711 524134
8	Integrated Pollution Controls Name: Multiserv Group Ltd Location: Teesside Works, Lackenby Site, REDCAR, Cleveland, TS10 5RH Authority: Environment Agency, North East Region Permit Reference: AR0144 Dated: 13th July 1995 Process Type: IPC new application Description: 2.1 A (L) Iron and Steel processes within the Metal Industry Status: Authorisation superseded by a substantial or non substantial variation Positional Accuracy: Manually positioned to the address or location	G2NE (SE)	177	2	457694 524140

Map ID	Details	Quadrant Reference (Compass Direction)	Estimated Distance From Site	Contact	NGR
8	Integrated Pollution Controls Name: Multiserv Group Ltd Location: Teesside Works, Teesport Site, REDCAR, Cleveland, TS10 5RE Authority: Environment Agency, North East Region Permit Reference: AR0250 Dated: 27th July 1995 Process Type: IPC new application Description: 2.1 A (A) Iron and Steel processes within the Metal Industry Status: Authorisation superseded by a substantial or non substantial variation Positional Accuracy: Manually positioned to the address or location	G2NE (SE)	178	2	457681 524144
8	Integrated Pollution Controls Name: Corus Uk Ltd Location: Teesside Works, Steel House, REDCAR, Cleveland, TS10 5QW Authority: Environment Agency, North East Region Permit Reference: BF3176 Dated: 15th February 1999 Process Type: IPC minor (non-substantial) variation to previous variation Description: 1.2 A (A) Carbonisation and associated processes within the Fuel & Power Industry Status: Authorisation superseded by a substantial or non substantial variation Positional Accuracy: Automatically positioned to the address	G2NE (SE)	179	2	457686 524144
8	Integrated Pollution Controls Name: Corus Uk Ltd Location: Teesside Works, Steel House, REDCAR, Cleveland, TS10 5QW Authority: Environment Agency, North East Region Permit Reference: AS0375 Dated: 7th July 1995 Process Type: IPC minor (non-substantial) variation to previous variation Description: 2.1 A (L) Iron and Steel processes within the Metal Industry Status: Authorisation superseded by a substantial or non substantial variation Positional Accuracy: Automatically positioned to the address	G2NE (SE)	180	2	457691 524144
8	Integrated Pollution Controls Name: British Steel Ltd Location: Teesside Works, Steel House, REDCAR, Cleveland, TS10 5QW Authority: Environment Agency, North East Region Permit Reference: BF3877 Dated: 16th February 1999 Process Type: IPC minor (non-substantial) variation to previous variation Description: 2.1 A (G) Iron and Steel processes within the Metal Industry Status: Application has met the requirements for authorisation (but not yet authorised) Positional Accuracy: Automatically positioned to the address	G2NE (SE)	181	2	457696 524144
8	Integrated Pollution Controls Name: Corus Uk Ltd Location: Teesside Works, Steel House, REDCAR, Cleveland, TS10 5QW Authority: Environment Agency, North East Region Permit Reference: AT4422 Dated: 2nd October 1995 Process Type: IPC minor (non-substantial) variation to previous variation Description: 1.2 A (A) Carbonisation and associated processes within the Fuel & Power Industry Status: Authorisation superseded by a substantial or non substantial variation Positional Accuracy: Automatically positioned to the address	G2NE (SE)	181	2	457696 524144
8	Integrated Pollution Controls Name: Corus Uk Ltd Location: Steel House, Redcar, Cleveland, TS10 5QW Authority: Environment Agency, North East Region Permit Reference: Bj2962 Dated: 19th December 2000 Process Type: IPC minor (non-substantial) variation to previous variation Description: 2.1 A (G) Iron and Steel processes within the Metal Industry Status: Authorisation superseded by a substantial or non substantial variation Positional Accuracy: Manually positioned to the address or location	G2NE (SE)	182	2	457695 524145
8	Integrated Pollution Controls Name: Corus Uk Ltd Location: Teesside Works, Steel House, REDCAR, Cleveland, TS10 5QW Authority: Environment Agency, North East Region Permit Reference: BH8144 Dated: 31st January 2000 Process Type: IPC minor (non-substantial) variation to previous variation Description: 2.1 A (G) Iron and Steel processes within the Metal Industry Status: Authorisation superseded by a substantial or non substantial variation Positional Accuracy: Manually positioned to the address or location	G2NE (SE)	182	2	457695 524145

Map ID	Details	Quadrant Reference (Compass Direction)	Estimated Distance From Site	Contact	NGR
8	Integrated Pollution Controls Name: Corus Uk Ltd Location: Teesside Works, Steel House, REDCAR, Cleveland, TS10 5QW Authority: Environment Agency, North East Region Permit Reference: BC2351 Dated: 10th February 1999 Process Type: IPC minor (non-substantial) variation to previous variation Description: 2.1 A (G) Iron and Steel processes within the Metal Industry Status: Authorisation superseded by a substantial or non substantial variation Positional Accuracy: Manually positioned to the address or location	G2NE (SE)	182	2	457695 524145
8	Integrated Pollution Controls Name: Corus Uk Ltd Location: Teesside Works, Steel House, REDCAR, Cleveland, TS10 5QW Authority: Environment Agency, North East Region Permit Reference: BE6285 Dated: 24th November 1998 Process Type: IPC minor (non-substantial) variation to previous variation Description: 2.1 A (G) Iron and Steel processes within the Metal Industry Status: Authorisation superseded by a substantial or non substantial variation Positional Accuracy: Manually positioned to the address or location	G2NE (SE)	182	2	457695 524145
8	Integrated Pollution Controls Name: Multiserv Group Ltd Location: Teesside Works, Bos Plant, Lackenby Site, REDCAR, Cleveland, TS10 5RH Authority: Environment Agency, North East Region Permit Reference: BD1253 Dated: 24th November 1998 Process Type: IPC minor (non-substantial) variation to previous variation Description: 2.1 A (L) Iron and Steel processes within the Metal Industry Status: Revoked - Now IPPC Positional Accuracy: Manually positioned to the address or location	G2NE (SE)	182	2	457694 524145
8	Integrated Pollution Controls Name: Corus Uk Ltd Location: Teesside Works, Steel House, REDCAR, Cleveland, TS10 5QW Authority: Environment Agency, North East Region Permit Reference: BB5312 Dated: 26th June 1998 Process Type: IPC minor (non-substantial) variation to previous variation Description: 2.1 A (G) Iron and Steel processes within the Metal Industry Status: Authorisation superseded by a substantial or non substantial variation Positional Accuracy: Manually positioned to the address or location	G2NE (SE)	182	2	457695 524145
8	Integrated Pollution Controls Name: Corus Uk Ltd Location: Teesside Works, Steel House, REDCAR, Cleveland, TS10 5QW Authority: Environment Agency, North East Region Permit Reference: BA2423 Dated: 16th December 1997 Process Type: IPC minor (non-substantial) variation to previous variation Description: 2.1 A (G) Iron and Steel processes within the Metal Industry Status: Authorisation superseded by a substantial or non substantial variation Positional Accuracy: Manually positioned to the address or location	G2NE (SE)	182	2	457695 524145
8	Integrated Pollution Controls Name: Corus Uk Ltd Location: Teesside Works, Steel House, REDCAR, Cleveland, TS10 5QW Authority: Environment Agency, North East Region Permit Reference: AZ7343 Dated: 12th September 1997 Process Type: IPC minor (non-substantial) variation to previous variation Description: 2.1 A (G) Iron and Steel processes within the Metal Industry Status: Authorisation superseded by a substantial or non substantial variation Positional Accuracy: Manually positioned to the address or location	G2NE (SE)	182	2	457695 524145
8	Integrated Pollution Controls Name: Corus Uk Ltd Location: Teesside Works, Steel House, REDCAR, Cleveland, TS10 5QW Authority: Environment Agency, North East Region Permit Reference: AX2359 Dated: 13th December 1996 Process Type: IPC minor (non-substantial) variation to previous variation Description: 2.1 A (G) Iron and Steel processes within the Metal Industry Status: Authorisation superseded by a substantial or non substantial variation Positional Accuracy: Manually positioned to the address or location	G2NE (SE)	182	2	457695 524145

Map ID	Details	Quadrant Reference (Compass Direction)	Estimated Distance From Site	Contact	NGR
8	Integrated Pollution Controls Name: Corus Uk Ltd Location: Teeside Works, Steel House, REDCAR, Cleveland, TS10 5QW Authority: Environment Agency, North East Region Permit Reference: AV7325 Dated: 24th June 1996 Process Type: IPC minor (non-substantial) variation to previous variation Description: 2.1 A (G) Iron and Steel processes within the Metal Industry Status: Authorisation superseded by a substantial or non substantial variation Positional Accuracy: Manually positioned to the address or location	G2NE (SE)	182	2	457695 524145
8	Integrated Pollution Controls Name: Corus Uk Ltd Location: Teeside Works, Steel House, REDCAR, Cleveland, TS10 5QW Authority: Environment Agency, North East Region Permit Reference: BC0847 Dated: 16th September 1998 Process Type: IPC minor (non-substantial) variation to previous variation Description: 1.2 A (A) Carbonisation and associated processes within the Fuel & Power Industry Status: Authorisation superseded by a substantial or non substantial variation Positional Accuracy: Automatically positioned to the address	G2NE (SE)	183	2	457701 524144
8	Integrated Pollution Controls Name: Corus Uk Ltd Location: Teeside Works, Steel House, REDCAR, Cleveland, TS10 5QW Authority: Environment Agency, North East Region Permit Reference: AX1140 Dated: 1st December 1997 Process Type: IPC minor (non-substantial) variation to previous variation Description: 1.2 A (A) Carbonisation and associated processes within the Fuel & Power Industry Status: Authorisation superseded by a substantial or non substantial variation Positional Accuracy: Automatically positioned to the address	G2NE (SE)	183	2	457681 524169
8	Integrated Pollution Controls Name: Corus Uk Ltd Location: Teeside Works, Steel House, REDCAR, Cleveland, TS10 5QW Authority: Environment Agency, North East Region Permit Reference: AQ8565 Dated: 27th July 1995 Process Type: IPC minor (non-substantial) variation to previous variation Description: 1.2 A (A) Carbonisation and associated processes within the Fuel & Power Industry Status: Authorisation superseded by a substantial or non substantial variation Positional Accuracy: Automatically positioned to the address	G2NE (SE)	184	2	457686 524149
8	Integrated Pollution Controls Name: Corus Uk Ltd Location: Teeside Works, Steel House, REDCAR, Cleveland, TS10 5QW Authority: Environment Agency, North East Region Permit Reference: BB2798 Dated: 11th September 1998 Process Type: IPC minor (non-substantial) variation to previous variation Description: 2.1 A (L) Iron and Steel processes within the Metal Industry Status: Authorisation superseded by a substantial or non substantial variation Positional Accuracy: Automatically positioned to the address	G2NE (SE)	185	2	457691 524149
8	Integrated Pollution Controls Name: Corus Uk Ltd Location: Teeside Works, Steel House, REDCAR, Cleveland, TS10 5QW Authority: Environment Agency, North East Region Permit Reference: AO8971 Dated: 11th January 1995 Process Type: IPC minor (non-substantial) variation to previous variation Description: 1.2 A (A) Carbonisation and associated processes within the Fuel & Power Industry Status: Authorisation superseded by a substantial or non substantial variation Positional Accuracy: Automatically positioned to the address	G2NE (SE)	185	2	457691 524149
8	Integrated Pollution Controls Name: British Steel Plc Location: Teeside Works, Steel House, REDCAR, Cleveland, TS105QW Authority: Environment Agency, North East Region Permit Reference: BB2933 Dated: 18th May 1998 Process Type: IPC minor (non-substantial) variation to previous variation Description: 1.2 A (A) Carbonisation and associated processes within the Fuel & Power Industry Status: Application has met the requirements for authorisation (but not yet authorised) Positional Accuracy: Automatically positioned to the address	G2NE (SE)	186	2	457696 524149

Map ID	Details	Quadrant Reference (Compass Direction)	Estimated Distance From Site	Contact	NGR
8	Integrated Pollution Controls Name: Corus Uk Ltd Location: Teeside Works, Steel House, REDCAR, Cleveland, TS10 5QW Authority: Environment Agency, North East Region Permit Reference: AL3787 Dated: 14th March 1994 Process Type: IPC minor (non-substantial) variation to previous variation Description: 1.3 A (A) Combustion processes within the Fuel & Power Industry Status: Authorisation superseded by a substantial or non substantial variation Positional Accuracy: Automatically positioned to the address	G2NE (SE)	186	2	457681 524159
8	Integrated Pollution Controls Name: Corus Uk Ltd Location: Teeside Works, Steel House, REDCAR, Cleveland, TS10 5QW Authority: Environment Agency, North East Region Permit Reference: AU4746 Dated: 29th January 1996 Process Type: IPC major (substantial) variation Description: 1.2 A (A) Carbonisation and associated processes within the Fuel & Power Industry Status: Authorisation superseded by a substantial or non substantial variation Positional Accuracy: Automatically positioned to the address	G2NE (SE)	187	2	457681 524154
8	Integrated Pollution Controls Name: Multiserv Group Ltd Location: British Steel Plc, Teesside Works, Teesport Site, REDCAR, Cleveland, TS10 5RE Authority: Environment Agency, North East Region Permit Reference: BD7022 Dated: 24th November 1998 Process Type: IPC minor (non-substantial) variation to previous variation Description: 2.1 A Iron and Steel processes within the Metal Industry Status: Authorisation superseded by a substantial or non substantial variation Positional Accuracy: Manually positioned to the address or location	G2NE (SE)	189	2	457691 524153
8	Integrated Pollution Controls Name: Heckett Multiserv (Sr) Ltd Location: Teesside Works, Teesport Site, REDCAR, Cleveland, TS10 5RE Authority: Environment Agency, North East Region Permit Reference: Bi6473 Dated: Not Supplied Process Type: IPC minor (non-substantial) variation to previous variation Description: 2.1 A Iron and Steel processes within the Metal Industry Status: Application has met the requirements for authorisation (but not yet authorised) Positional Accuracy: Unknown	G2NE (SE)	189	2	457691 524153
8	Integrated Pollution Controls Name: Corus Uk Ltd Location: Steel House, Redcar, Cleveland, TS10 5QW Authority: Environment Agency, North East Region Permit Reference: Bx8203 Dated: 27th April 2004 Process Type: IPC minor (non-substantial) variation to previous variation Description: 2.1 A (G) Iron and Steel processes within the Metal Industry Status: Revoked - Now IPPC Positional Accuracy: Automatically positioned to the address	G2NE (SE)	190	2	457691 524154
8	Integrated Pollution Controls Name: Corus Uk Ltd Location: Steel House, Redcar, Cleveland, TS10 5QW Authority: Environment Agency, North East Region Permit Reference: Bx2264 Dated: 9th March 2004 Process Type: IPC minor (non-substantial) variation to previous variation Description: 1.2 A (A) Carbonisation and associated processes within the Fuel & Power Industry Status: Revoked - Now IPPC Positional Accuracy: Automatically positioned to the address	G2NE (SE)	190	2	457691 524154
8	Integrated Pollution Controls Name: Corus Uk Ltd Location: Steel House, Redcar, Cleveland, TS10 5QW Authority: Environment Agency, North East Region Permit Reference: Bv3227 Dated: 22nd July 2003 Process Type: IPC minor (non-substantial) variation to previous variation Description: 2.1 A (G) Iron and Steel processes within the Metal Industry Status: Authorisation superseded by a substantial or non substantial variation Positional Accuracy: Automatically positioned to the address	G2NE (SE)	190	2	457691 524154

Map ID	Details	Quadrant Reference (Compass Direction)	Estimated Distance From Site	Contact	NGR
8	Integrated Pollution Controls Name: Corus Uk Ltd Location: Steel House, Redcar, Cleveland, TS10 5QW Authority: Environment Agency, North East Region Permit Reference: Br9081 Dated: 15th April 2002 Process Type: IPC minor (non-substantial) variation to previous variation Description: 1.2 A (A) Carbonisation and associated processes within the Fuel & Power Industry Status: Authorisation superseded by a substantial or non substantial variation Positional Accuracy: Automatically positioned to the address	G2NE (SE)	190	2	457691 524154
8	Integrated Pollution Controls Name: Corus Uk Ltd Location: Steel House, Redcar, Cleveland, TS10 5QW Authority: Environment Agency, North East Region Permit Reference: Bq2626 Dated: 14th January 2002 Process Type: IPC minor (non-substantial) variation to previous variation Description: 1.2 A (A) Carbonisation and associated processes within the Fuel & Power Industry Status: Authorisation superseded by a substantial or non substantial variation Positional Accuracy: Automatically positioned to the address	G2NE (SE)	190	2	457691 524154
8	Integrated Pollution Controls Name: Corus Uk Ltd Location: Steel House, Teesside Works, Redcar, Cleveland, TS10 5QW Authority: Environment Agency, North East Region Permit Reference: Bl2050 Dated: 11th June 2001 Process Type: IPC minor (non-substantial) variation to previous variation Description: 2.1 A (G) Iron and Steel processes within the Metal Industry Status: Authorisation superseded by a substantial or non substantial variation Positional Accuracy: Automatically positioned to the address	G2NE (SE)	190	2	457691 524154
8	Integrated Pollution Controls Name: Corus Uk Ltd Location: Steel House, Redcar, Cleveland, TS10 5QW Authority: Environment Agency, North East Region Permit Reference: Bk6823 Dated: 28th March 2001 Process Type: IPC minor (non-substantial) variation to previous variation Description: 1.2 A (A) Carbonisation and associated processes within the Fuel & Power Industry Status: Authorisation superseded by a substantial or non substantial variation Positional Accuracy: Automatically positioned to the address	G2NE (SE)	190	2	457691 524154
8	Integrated Pollution Controls Name: Corus Uk Ltd Location: Steel House, Redcar, Cleveland, TS10 5QW Authority: Environment Agency, North East Region Permit Reference: BH8152 Dated: 31st January 2000 Process Type: IPC minor (non-substantial) variation to previous variation Description: 1.2 A (A) Carbonisation and associated processes within the Fuel & Power Industry Status: Authorisation superseded by a substantial or non substantial variation Positional Accuracy: Automatically positioned to the address	G2NE (SE)	190	2	457691 524154
8	Integrated Pollution Controls Name: Corus Uk Ltd Location: Steel House, Redcar, Cleveland, TS10 5QW Authority: Environment Agency, North East Region Permit Reference: BG1489 Dated: 21st May 1999 Process Type: IPC minor (non-substantial) variation to previous variation Description: 1.2 A (A) Carbonisation and associated processes within the Fuel & Power Industry Status: Authorisation superseded by a substantial or non substantial variation Positional Accuracy: Automatically positioned to the address	G2NE (SE)	190	2	457691 524154
8	Integrated Pollution Controls Name: Corus Uk Ltd Location: Steel House, Redcar, Cleveland, TS10 5QW Authority: Environment Agency, North East Region Permit Reference: BF3168 Dated: 10th February 1999 Process Type: IPC minor (non-substantial) variation to previous variation Description: 1.2 A (A) Carbonisation and associated processes within the Fuel & Power Industry Status: Authorisation superseded by a substantial or non substantial variation Positional Accuracy: Automatically positioned to the address	G2NE (SE)	190	2	457691 524154

Map ID	Details	Quadrant Reference (Compass Direction)	Estimated Distance From Site	Contact	NGR
8	Integrated Pollution Controls Name: Corus Uk Ltd Location: Steel House, Redcar, Cleveland, TS10 5QW Authority: Environment Agency, North East Region Permit Reference: BE3111 Dated: 24th November 1998 Process Type: IPC minor (non-substantial) variation to previous variation Description: 1.2 A (A) Carbonisation and associated processes within the Fuel & Power Industry Status: Authorisation superseded by a substantial or non substantial variation Positional Accuracy: Automatically positioned to the address	G2NE (SE)	190	2	457691 524154
8	Integrated Pollution Controls Name: Corus Uk Ltd Location: Steel House, Redcar, Cleveland, TS10 5QW Authority: Environment Agency, North East Region Permit Reference: BA5813 Dated: 23rd January 1998 Process Type: IPC minor (non-substantial) variation to previous variation Description: 1.2 A (A) Carbonisation and associated processes within the Fuel & Power Industry Status: Authorisation superseded by a substantial or non substantial variation Positional Accuracy: Automatically positioned to the address	G2NE (SE)	190	2	457691 524154
8	Integrated Pollution Controls Name: Corus Uk Ltd Location: Steel House, Redcar, Cleveland, TS10 5QW Authority: Environment Agency, North East Region Permit Reference: BA3551 Dated: 23rd December 1997 Process Type: IPC minor (non-substantial) variation to previous variation Description: 1.2 A (A) Carbonisation and associated processes within the Fuel & Power Industry Status: Authorisation superseded by a substantial or non substantial variation Positional Accuracy: Automatically positioned to the address	G2NE (SE)	190	2	457691 524154
8	Integrated Pollution Controls Name: Corus Uk Ltd Location: Steel House, Redcar, Cleveland, TS10 5QW Authority: Environment Agency, North East Region Permit Reference: AZ7734 Dated: 26th September 1997 Process Type: IPC minor (non-substantial) variation to previous variation Description: 1.2 A (A) Carbonisation and associated processes within the Fuel & Power Industry Status: Authorisation superseded by a substantial or non substantial variation Positional Accuracy: Automatically positioned to the address	G2NE (SE)	190	2	457691 524154
8	Integrated Pollution Controls Name: Corus Uk Ltd Location: Steel House, Redcar, Cleveland, TS10 5QW Authority: Environment Agency, North East Region Permit Reference: AY7526 Dated: 12th September 1997 Process Type: IPC major (substantial) variation Description: 1.2 A (A) Carbonisation and associated processes within the Fuel & Power Industry Status: Authorisation superseded by a substantial or non substantial variation Positional Accuracy: Automatically positioned to the address	G2NE (SE)	190	2	457691 524154
8	Integrated Pollution Controls Name: Corus Uk Ltd Location: Steel House, Redcar, Cleveland, TS10 5QW Authority: Environment Agency, North East Region Permit Reference: AY1455 Dated: 7th March 1997 Process Type: IPC minor (non-substantial) variation to previous variation Description: 1.2 A (A) Carbonisation and associated processes within the Fuel & Power Industry Status: Authorisation superseded by a substantial or non substantial variation Positional Accuracy: Automatically positioned to the address	G2NE (SE)	190	2	457691 524154
8	Integrated Pollution Controls Name: Corus Uk Ltd Location: Steel House, Redcar, Cleveland, TS10 5QW Authority: Environment Agency, North East Region Permit Reference: AW7053 Dated: 20th September 1996 Process Type: IPC minor (non-substantial) variation to previous variation Description: 1.2 A (A) Carbonisation and associated processes within the Fuel & Power Industry Status: Authorisation superseded by a substantial or non substantial variation Positional Accuracy: Automatically positioned to the address	G2NE (SE)	190	2	457691 524154

Map ID	Details	Quadrant Reference (Compass Direction)	Estimated Distance From Site	Contact	NGR
8	Integrated Pollution Controls Name: Corus Uk Ltd Location: Steel House, Redcar, Cleveland, TS10 5QW Authority: Environment Agency, North East Region Permit Reference: AU9306 Dated: 15th March 1996 Process Type: IPC minor (non-substantial) variation to previous variation Description: 1.2 A (A) Carbonisation and associated processes within the Fuel & Power Industry Status: Authorisation superseded by a substantial or non substantial variation Positional Accuracy: Automatically positioned to the address	G2NE (SE)	190	2	457691 524154
8	Integrated Pollution Controls Name: Corus Uk Ltd Location: Steel House, Redcar, Cleveland, TS10 5QW Authority: Environment Agency, North East Region Permit Reference: AQ5876 Dated: 2nd October 1995 Process Type: IPC minor (non-substantial) variation to previous variation Description: 1.2 A (A) Carbonisation and associated processes within the Fuel & Power Industry Status: Authorisation superseded by a substantial or non substantial variation Positional Accuracy: Automatically positioned to the address	G2NE (SE)	190	2	457691 524154
8	Integrated Pollution Controls Name: Corus Uk Ltd Location: Steel House, Redcar, Cleveland, TS10 5QW Authority: Environment Agency, North East Region Permit Reference: AO6413 Dated: 3rd October 1994 Process Type: IPC minor (non-substantial) variation to previous variation Description: 1.2 A (A) Carbonisation and associated processes within the Fuel & Power Industry Status: Authorisation superseded by a substantial or non substantial variation Positional Accuracy: Automatically positioned to the address	G2NE (SE)	190	2	457691 524154
8	Integrated Pollution Controls Name: Corus Uk Ltd Location: Steel House, Redcar, Cleveland, TS10 5QW Authority: Environment Agency, North East Region Permit Reference: AL3876 Dated: 21st July 1994 Process Type: IPC minor (non-substantial) variation to previous variation Description: 1.2 A (A) Carbonisation and associated processes within the Fuel & Power Industry Status: Authorisation superseded by a substantial or non substantial variation Positional Accuracy: Automatically positioned to the address	G2NE (SE)	190	2	457691 524154
8	Integrated Pollution Controls Name: Corus Uk Ltd Location: Steel House, Redcar, Cleveland, TS10 5QW Authority: Environment Agency, North East Region Permit Reference: AF8548 Dated: 23rd July 1993 Process Type: IPC application for process that was regulated by HMIP for air releases under previous legislation Description: 1.2 A (A) Carbonisation and associated processes within the Fuel & Power Industry Status: Authorisation superseded by a substantial or non substantial variation Positional Accuracy: Automatically positioned to the address	G2NE (SE)	190	2	457691 524154
8	Integrated Pollution Controls Name: Corus Uk Ltd Location: Teeside Works, Steel House, REDCAR, Cleveland, TS10 5QW Authority: Environment Agency, North East Region Permit Reference: AF8866 Dated: 11th June 1993 Process Type: IPC new application Description: 1.3 A (A) Combustion processes within the Fuel & Power Industry Status: Authorisation superseded by a substantial or non substantial variation Positional Accuracy: Automatically positioned to the address	G2NE (SE)	190	2	457686 524164
8	Integrated Pollution Controls Name: Corus Uk Ltd Location: Teeside Works, Steel House, REDCAR, Cleveland, TS10 5QW Authority: Environment Agency, North East Region Permit Reference: AP0097 Dated: 15th November 1994 Process Type: IPC minor (non-substantial) variation to previous variation Description: 1.3 A (A) Combustion processes within the Fuel & Power Industry Status: Authorisation revoked Positional Accuracy: Automatically positioned to the address	G2NE (SE)	191	2	457686 524159

Map ID	Details	Quadrant Reference (Compass Direction)	Estimated Distance From Site	Contact	NGR
8	Integrated Pollution Controls Name: Corus Uk Ltd Location: Teeside Works, Steel House, REDCAR, Cleveland, TS10 5QW Authority: Environment Agency, North East Region Permit Reference: AL3701 Dated: 14th March 1994 Process Type: IPC minor (non-substantial) variation to previous variation Description: 1.3 A (A) Combustion processes within the Fuel & Power Industry Status: Authorisation revoked Positional Accuracy: Automatically positioned to the address	G2NE (SE)	191	2	457696 524154
8	Integrated Pollution Controls Name: Corus Uk Ltd Location: Teeside Works, Steel House, REDCAR, Cleveland, TS10 5QW Authority: Environment Agency, North East Region Permit Reference: AF8530 Dated: 23rd July 1993 Process Type: IPC application for process that was regulated by HMIP for air releases under previous legislation Description: 1.2 A (A) Carbonisation and associated processes within the Fuel & Power Industry Status: Authorisation superseded by a substantial or non substantial variation Positional Accuracy: Automatically positioned to the address	G2NE (SE)	192	2	457701 524154
8	Integrated Pollution Controls Name: Multiserv Group Ltd Location: British Steel Plc, Teesside Works, Teesport Site, REDCAR, Cleveland, TS10 5RE Authority: Environment Agency, North East Region Permit Reference: Bk8486 Dated: 5th April 2001 Process Type: IPC minor (non-substantial) variation to previous variation Description: 2.1 A Iron and Steel processes within the Metal Industry Status: Revoked - Now IPPC Positional Accuracy: Manually positioned to the address or location	G2NE (SE)	195	2	457696 524158
8	Integrated Pollution Controls Name: Corus Uk Ltd Location: Teeside Works, Steel House, REDCAR, Cleveland, TS10 5QW Authority: Environment Agency, North East Region Permit Reference: AO9684 Dated: 24th January 1995 Process Type: IPC new application Description: 2.1 A (L) Iron and Steel processes within the Metal Industry Status: Authorisation superseded by a substantial or non substantial variation Positional Accuracy: Automatically positioned to the address	G2NE (SE)	195	2	457691 524159
8	Integrated Pollution Controls Name: Corus Uk Ltd Location: Teeside Works, Steel House, REDCAR, Cleveland, TS10 5QW Authority: Environment Agency, North East Region Permit Reference: BH8179 Dated: 31st January 2000 Process Type: IPC minor (non-substantial) variation to previous variation Description: 1.2 A (A) Carbonisation and associated processes within the Fuel & Power Industry Status: Revoked - Now IPPC Positional Accuracy: Automatically positioned to the address	G2NE (SE)	196	2	457711 524154
8	Integrated Pollution Controls Name: Corus Uk Ltd Location: Teeside Works, Steel House, REDCAR, Cleveland, TS10 5QW Authority: Environment Agency, North East Region Permit Reference: BA8740 Dated: 16th March 1998 Process Type: IPC minor (non-substantial) variation to previous variation Description: 1.2 A (A) Carbonisation and associated processes within the Fuel & Power Industry Status: Authorisation superseded by a substantial or non substantial variation Positional Accuracy: Automatically positioned to the address	G2NE (SE)	196	2	457696 524159

Map ID	Details	Quadrant Reference (Compass Direction)	Estimated Distance From Site	Contact	NGR
9	Integrated Pollution Prevention And Control Name: Multiserv (Uk) Limited Location: Teesside Integrated Iron And Steelworks, Teesside Works, Redcar, Cleveland, TS10 5QW Authority: Environment Agency, North East Region Permit Reference: Bk0531iv Original Permit Ref: Bk0531iv Effective Date: 13th December 2006 Status: Revoked Application Type: Application App. Sub Type: New Positional Accuracy: Manually positioned to the address or location Activity Code: 3.5 B (A) Activity Description: Other Mineral Activities; Any Processing With Release Of Particulates Into Air (Unless A(1) Or A(2)), (Except Stone Ecutting) Primary Activity: Y	G13SW (NW)	0	2	456780 525711
10	Integrated Pollution Prevention And Control Name: Impetus Waste Management Ltd Location: Bran Sands Waste Disposal, Bran Sands, Tees Dock Road, Middlesbrough, Cleveland, TS6 6UE Authority: Environment Agency, North East Region Permit Reference: Bv8652im Original Permit Ref: Bv8652im Effective Date: Not Supplied Status: Application refused Application Type: Application App. Sub Type: New Positional Accuracy: Manually positioned to the address or location Activity Code: 5.2 A(1) (A) Activity Description: Waste Landfilling; Greater Than 10 T/D With Capacity Greater Than 25,000T Excluding Inert Waste Primary Activity: Y	G1SW (SW)	13	2	456563 523869
10	Integrated Pollution Prevention And Control Name: Northumbrian Water Ltd Location: Bran Sands Effluent Treatment Works, Bran Sands, Tees Dock Road,, Middlesbrough, Cleveland, TS6 6UE Authority: Environment Agency, North East Region Permit Reference: HP3031VN Original Permit Ref: Lp3439lk Effective Date: 3rd July 2014 Status: Superseded By Variation Application Type: Variation App. Sub Type: Simple Standard Variation Positional Accuracy: Automatically positioned to the address Activity Code: 5.3 A(1) a) (i) Activity Description: DISPOSAL OR RECOVERY OF HAZARDOUS WASTE WITH A CAPACITY EXCEEDING 10 TONNES PER DAY INVOLVING BIOLOGICAL TREATMENT Primary Activity: Y	G1SW (SW)	44	2	456608 523878
10	Integrated Pollution Prevention And Control Name: Northumbrian Water Ltd Location: Bran Sands Effluent Treatment Works, Bran Sands, Tees Dock Road,, Middlesbrough, Cleveland, TS6 6UE Authority: Environment Agency, North East Region Permit Reference: VP3736ND Original Permit Ref: Lp3439lk Effective Date: 9th December 2013 Status: Superseded By Variation Application Type: Variation App. Sub Type: Minor Positional Accuracy: Automatically positioned to the address Activity Code: 5.3 A(1) a) (i) Activity Description: DISPOSAL OR RECOVERY OF HAZARDOUS WASTE WITH A CAPACITY EXCEEDING 10 TONNES PER DAY INVOLVING BIOLOGICAL TREATMENT Primary Activity: Y	G1SW (SW)	44	2	456608 523878

Map ID	Details	Quadrant Reference (Compass Direction)	Estimated Distance From Site	Contact	NGR
10	Integrated Pollution Prevention And Control Name: Northumbrian Water Ltd Location: Bran Sands Effluent Treatment Works Epr/Lp3439lk/V005, Bran Sands, Tees Dock Road,,, Middlesbrough, Cleveland, TS6 6UE Authority: Environment Agency, North East Region Permit Reference: UP3438NW Original Permit Ref: Lp3439lk Effective Date: 30th May 2013 Status: Superseded By Variation Application Type: Variation App. Sub Type: Minor Positional Accuracy: Automatically positioned to the address Activity Code: 5.3 A(1) a) (i) Activity Description: DISPOSAL OR RECOVERY OF HAZARDOUS WASTE WITH A CAPACITY EXCEEDING 10 TONNES PER DAY INVOLVING BIOLOGICAL TREATMENT Primary Activity: Y Activity Code: 5.4 A(1) a) (i) Activity Description: DISPOSAL OF > 50 T/D NON-HAZARDOUS WASTE (> 100 T/D IF ONLY AD) INVOLVING BIOLOGICAL TREATMENT Primary Activity: N Activity Code: 0.0 Associated Process Activity Description: Associated Process Primary Activity: N	G1SW (SW)	44	2	456608 523878
10	Integrated Pollution Prevention And Control Name: Northumbrian Water Ltd Location: Bran Sands Effluent Treatment Works, Epr Ref No - Ea/Epr/Lp3439lk/V004, Bran Sands, Tees Dock Road,,, MIDDLESBROUGH, Cleveland, TS6 6UE Authority: Environment Agency, North East Region Permit Reference: AP3833ZG Original Permit Ref: Lp3439lk Effective Date: 18th January 2013 Status: Superseded By Variation Application Type: Variation App. Sub Type: Standard Positional Accuracy: Automatically positioned to the address Activity Code: 5.3 A(1) (A) Activity Description: Other Waste Disposal; Hazardous Waste Greater Than 10T/D Primary Activity: Y Activity Code: 1.1 A(1) (B) (III) Activity Description: Combustion; Waste Derived Fuel Greater Or Equal To 3Mw But Less Than 50Mw Primary Activity: N	G1SW (SW)	44	2	456608 523878
10	Integrated Pollution Prevention And Control Name: Northumbrian Water Ltd Location: Bran Sands Regional Sludge Treatment Centre, Bran Sands, Tees Dock Road,,, Middlesbrough, Cleveland, TS6 6UE Authority: Environment Agency, North East Region Permit Reference: AP3033ZE Original Permit Ref: Hp3937pn Effective Date: 17th January 2013 Status: Superseded By Variation Application Type: Variation App. Sub Type: Minor Positional Accuracy: Automatically positioned to the address Activity Code: 5.5 A(1) (A) Activity Description: Fuel From Waste; Making Solid Fuel From Waste By Using Heat (Except Charcoal) Primary Activity: Y Activity Code: 1.1 A(1) (B) (III) Activity Description: Combustion; Waste Derived Fuel Greater Or Equal To 3Mw But Less Than 50Mw Primary Activity: N	G1SW (SW)	44	2	456608 523878

Map ID	Details	Quadrant Reference (Compass Direction)	Estimated Distance From Site	Contact	NGR
10	Integrated Pollution Prevention And Control Name: Northumbrian Water Ltd Location: Bran Sands Effluent Treatment Works, Epr Ref No - Ea/Epr/Lp3439lk/V004, Bran Sands, Tees Dock Road,,, MIDDLESBROUGH, Cleveland, TS6 6UE Authority: Environment Agency, North East Region Permit Reference: TP3539GZ Original Permit Ref: Lp3439lk Effective Date: 3rd December 2009 Status: Superseded By Variation Application Type: Variation App. Sub Type: Standard Positional Accuracy: Automatically positioned to the address Activity Code: 1.1 A(1) (B) (III) Activity Description: Combustion; Waste Derived Fuel Greater Or Equal To 3Mw But Less Than 50Mw Primary Activity: N Activity Code: 5.3 A(1) (A) Activity Description: Other Waste Disposal; Hazardous Waste Greater Than 10T/D Primary Activity: Y	G1SW (SW)	44	2	456608 523878
10	Integrated Pollution Prevention And Control Name: Northumbrian Water Ltd Location: Bran Sands Regional Sludge Treatment Centre, Bran Sands, Tees Dock Road,,, Middlesbrough, Cleveland, TS6 6UE Authority: Environment Agency, North East Region Permit Reference: UP3032XG Original Permit Ref: Hp3937pn Effective Date: 8th May 2009 Status: Superseded By Variation Application Type: Variation App. Sub Type: Standard Positional Accuracy: Automatically positioned to the address Activity Code: 1.1 A(1) (B) (III) Activity Description: Combustion; Waste Derived Fuel Greater Or Equal To 3Mw But Less Than 50Mw Primary Activity: N Activity Code: 5.5 A(1) (A) Activity Description: Fuel From Waste; Making Solid Fuel From Waste By Using Heat (Except Charcoal) Primary Activity: Y	G1SW (SW)	44	2	456608 523878
10	Integrated Pollution Prevention And Control Name: Northumbrian Water Ltd Location: Bran Sands, Tees Dock Road, Middlesbrough, Cleveland, TS6 6UE Authority: Environment Agency, North East Region Permit Reference: JP3535MB Original Permit Ref: Lp3439lk Effective Date: 28th February 2007 Status: Superseded By Variation Application Type: Variation App. Sub Type: Standard Positional Accuracy: Automatically positioned to the address Activity Code: 1.1 A(1) (B) (III) Activity Description: Combustion; Waste Derived Fuel Greater Or Equal To 3Mw But Less Than 50Mw Primary Activity: N Activity Code: 5.3 A(1) (A) Activity Description: Other Waste Disposal; Hazardous Waste Greater Than 10T/D Primary Activity: Y	G1SW (SW)	44	2	456608 523878
10	Integrated Pollution Prevention And Control Name: Northumbrian Water Ltd Location: Bran Sands, Tees Dock Road, Middlesbrough, Cleveland, TS6 6UE Authority: Environment Agency, North East Region Permit Reference: MP3836LF Original Permit Ref: Hp3937pn Effective Date: 24th November 2006 Status: Superseded By Variation Application Type: Variation App. Sub Type: Simple Standard Variation Positional Accuracy: Automatically positioned to the address Activity Code: 5.5 A(1) (A) Activity Description: Fuel From Waste; Making Solid Fuel From Waste By Using Heat (Except Charcoal) Primary Activity: Y	G1SW (SW)	44	2	456608 523878

Map ID	Details	Quadrant Reference (Compass Direction)	Estimated Distance From Site	Contact	NGR
10	Integrated Pollution Prevention And Control Name: Northumbrian Water Ltd Location: Bran Sands, Tees Dock Road, Middlesbrough, Cleveland, TS6 6UE Authority: Environment Agency, North East Region Permit Reference: TP3438ME Original Permit Ref: Lp3439lk Effective Date: 25th October 2006 Status: Superseded By Variation Application Type: Variation App. Sub Type: Minor Positional Accuracy: Automatically positioned to the address Activity Code: 5.3 A(1) (A) Activity Description: Other Waste Disposal; Hazardous Waste Greater Than 10T/D Primary Activity: Y Activity Code: 1.1 A(1) (B) (III) Activity Description: Combustion; Waste Derived Fuel Greater Or Equal To 3Mw But Less Than 50Mw Primary Activity: N	G1SW (SW)	44	2	456608 523878
10	Integrated Pollution Prevention And Control Name: Northumbrian Water Ltd Location: Bran Sands, Tees Dock Road, Middlesbrough, Cleveland, TS6 6UE Authority: Environment Agency, North East Region Permit Reference: Lp3439lk Original Permit Ref: Lp3439lk Effective Date: 29th September 2006 Status: Superseded By Variation Application Type: Application App. Sub Type: New Positional Accuracy: Automatically positioned to the address Activity Code: 1.1 A(1) (B) (III) Activity Description: Combustion; Waste Derived Fuel Greater Or Equal To 3Mw But Less Than 50Mw Primary Activity: N Activity Code: 5.3 A(1) (A) Activity Description: Other Waste Disposal; Hazardous Waste Greater Than 10T/D Primary Activity: Y	G1SW (SW)	44	2	456608 523878
10	Integrated Pollution Prevention And Control Name: Northumbrian Water Ltd Location: Bran Sands, Tees Dock Road, Middlesbrough, Cleveland, TS6 6UE Authority: Environment Agency, North East Region Permit Reference: FP3532LN Original Permit Ref: Hp3937pn Effective Date: 8th May 2006 Status: Superseded By Variation Application Type: Variation App. Sub Type: Minor Positional Accuracy: Automatically positioned to the address Activity Code: 5.5 A(1) (A) Activity Description: Fuel From Waste; Making Solid Fuel From Waste By Using Heat (Except Charcoal) Primary Activity: Y	G1SW (SW)	44	2	456608 523878
10	Integrated Pollution Prevention And Control Name: Northumbrian Water Ltd Location: Bran Sands Regional Sludge Treatment Centre, Bran Sands, Tees Dock Road, Middlesbrough, Cleveland, TS6 6UE Authority: Environment Agency, North East Region Permit Reference: Hp3937pn Original Permit Ref: Hp3937pn Effective Date: 14th April 2005 Status: Superseded By Variation Application Type: Application App. Sub Type: New Positional Accuracy: Automatically positioned to the address Activity Code: 5.5 A(1) (A) Activity Description: Fuel From Waste; Making Solid Fuel From Waste By Using Heat (Except Charcoal) Primary Activity: Y	G1SW (SW)	44	2	456608 523878

Map ID	Details	Quadrant Reference (Compass Direction)	Estimated Distance From Site	Contact	NGR
10	Integrated Pollution Prevention And Control Name: Northumbrian Water Ltd Location: Wilton Terphalic Acid/Melinar Plant - Epr/Bx5379ie, Bran Sands, Tees Dock Road,, MIDDLESBROUGH, TS6 6UE Authority: Environment Agency, North East Region Permit Reference: Bx5379ie Original Permit Ref: Bx5379ie Effective Date: 20th December 2004 Status: Effective Application Type: Application App. Sub Type: New Positional Accuracy: Automatically positioned to the address Activity Code: 0.0 Associated Process Activity Description: Associated Process Primary Activity: N Activity Code: 4.1 A(1) (A) (I) Activity Description: Organic Chemicals; Hydrocarbons Eg Aromatics Primary Activity: Y	G1SW (SW)	44	2	456608 523878
10	Integrated Pollution Prevention And Control Name: Impetus Waste Management Ltd Location: Bran Sands, Tees Dock Road, Middlesbrough, Cleveland, TS6 6UE Authority: Environment Agency, North East Region Permit Reference: Bv8652 Original Permit Ref: Bv8652im Effective Date: Not Supplied Status: Valid Application Type: Not Supplied App. Sub Type: Not Supplied Positional Accuracy: Automatically positioned to the address Activity Code: 5.2 A(1) (A) Activity Description: Waste Landfilling; Greater Than 10 T/D With Capacity Greater Than 25,000T Excluding Inert Waste Primary Activity: Not Supplied	G1SW (SW)	44	2	456608 523878
11	Integrated Pollution Prevention And Control Name: Short Bros (Plant) Ltd Location: Steel House, Middlesbrough, Cleveland, Ts10 5rd Authority: Environment Agency, North East Region Permit Reference: Bm0206iy Original Permit Ref: Bm0206iy Effective Date: 1st April 2004 Status: Superseded By Variation Application Type: Application App. Sub Type: New Positional Accuracy: Manually positioned to the address or location Activity Code: 3.5 B (B) (II) Activity Description: Other Mineral Activities; Screening Etc Coal Etc (Unless Exempt Location) Primary Activity: Y	G2NE (SE)	175	2	457670 524160
11	Integrated Pollution Prevention And Control Name: Harsco Metals Group Ltd Location: Teeside Integrated Iron & Steelworks Epr/Pp3338mt, Steel House, Redcar, Middlesbrough, Cleveland, TS10 5RD Authority: Environment Agency, North East Region Permit Reference: VP3639DN Original Permit Ref: Pp3338mt Effective Date: 21st April 2017 Status: Effective Application Type: Variation App. Sub Type: Minor Positional Accuracy: Located by supplier to within 10m Activity Code: 0.0 Associated Process Activity Description: Associated Process Primary Activity: Y	G2NE (SE)	176	2	457690 524140

Map ID	Details	Quadrant Reference (Compass Direction)	Estimated Distance From Site	Contact	NGR
11	Integrated Pollution Prevention And Control Name: Redcar Bulk Terminal Ltd Location: Teesside Integrated Iron & Steelworks Epr/Qp3338hu, Teesside Works, REDCAR, Cleveland, TS10 5QW Authority: Environment Agency, North East Region Permit Reference: LP3738DM Original Permit Ref: Qp3338hu Effective Date: 1st July 2016 Status: Superseded By Variation Application Type: Variation App. Sub Type: Standard Positional Accuracy: Located by supplier to within 10m Activity Code: 3.5 B (B) (II) Activity Description: Other Mineral Activities; Screening Etc Coal Etc (Unless Exempt Location) Primary Activity: N Activity Code: 2.1 A(1) (D) Activity Description: Ferrous Metals; Handling Etc Greater Than 500,000 Tonnes/12 Months Primary Activity: Y Activity Code: 3.5 B (B) (III) Activity Description: Other Mineral Activities; Loadingetc Coal Etc (Except On Retail Sale) (Unless Exempt Location) Primary Activity: N	G2NE (SE)	176	2	457690 524140
11	Integrated Pollution Prevention And Control Name: Redcar Bulk Terminal Ltd Location: Teesside Integrated Iron & Steelworks Epr/Qp3338hu, Teesside Works, REDCAR, Cleveland, TS10 5QW Authority: Environment Agency, North East Region Permit Reference: EP3036RW Original Permit Ref: Qp3338hu Effective Date: 3rd February 2016 Status: Superseded By Variation Application Type: Variation App. Sub Type: Minor Positional Accuracy: Located by supplier to within 10m Activity Code: 2.1 A(1) (D) Activity Description: Ferrous Metals; Handling Etc Greater Than 500,000 Tonnes/12 Months Primary Activity: Y Activity Code: 3.5 B (B) (II) Activity Description: Other Mineral Activities; Screening Etc Coal Etc (Unless Exempt Location) Primary Activity: N Activity Code: 3.5 B (B) (III) Activity Description: Other Mineral Activities; Loadingetc Coal Etc (Except On Retail Sale) (Unless Exempt Location) Primary Activity: N	G2NE (SE)	176	2	457690 524140
11	Integrated Pollution Prevention And Control Name: Harsco Metals Group Ltd Location: Teesside Integrated Iron & Steelworks Epr/Pp3338mt, Steel House, Redcar, Middlesbrough, Cleveland, TS10 5RD Authority: Environment Agency, North East Region Permit Reference: WP3937CV Original Permit Ref: Pp3338mt Effective Date: 17th December 2012 Status: Superseded By Variation Application Type: Variation App. Sub Type: Minor Positional Accuracy: Located by supplier to within 10m Activity Code: 0.0 Associated Process Activity Description: Associated Process Primary Activity: Y	G2NE (SE)	176	2	457690 524140
11	Integrated Pollution Prevention And Control Name: Redcar Bulk Terminal Ltd Location: Teesside Integrated Iron & Steelworks Epr/Qp3338hu, Teesside Works, REDCAR, Cleveland, TS10 5QW Authority: Environment Agency, North East Region Permit Reference: LP3937CU Original Permit Ref: Qp3338hu Effective Date: 23rd July 2012 Status: Superseded By Variation Application Type: Variation App. Sub Type: Minor Positional Accuracy: Located by supplier to within 10m Activity Code: 3.5 B (B) (III) Activity Description: Other Mineral Activities; Loadingetc Coal Etc (Except On Retail Sale) (Unless Exempt Location) Primary Activity: N Activity Code: 3.5 B (B) (II) Activity Description: Other Mineral Activities; Screening Etc Coal Etc (Unless Exempt Location) Primary Activity: N Activity Code: 2.1 A(1) (D) Activity Description: Ferrous Metals; Handling Etc Greater Than 500,000 Tonnes/12 Months Primary Activity: Y	G2NE (SE)	176	2	457690 524140

Map ID	Details	Quadrant Reference (Compass Direction)	Estimated Distance From Site	Contact	NGR
11	Integrated Pollution Prevention And Control Name: Sahaviriya Steel Industries Uk Limited Location: Teesside Integrated Iron & Steelworks Epr/Jp3638hm, Teesside Intergrated Iron And Steelworks, Steel House, Redcar, Teesside, Cleveland, TS10 5QW Authority: Environment Agency, North East Region Permit Reference: LP3437CR Original Permit Ref: Jp3638hm Effective Date: 23rd July 2012 Status: Superseded By Variation Application Type: Variation App. Sub Type: Minor Positional Accuracy: Located by supplier to within 10m Activity Code: 2.1 A(1) (C) Activity Description: Ferrous Metals; Hot Rolling Greater Than 20T/Hr Primary Activity: N Activity Code: 2.1 A(1) (D) Activity Description: Ferrous Metals; Handling Etc Greater Than 500,000 Tonnes/12 Months Primary Activity: N Activity Code: 3.5 B (B) (III) Activity Description: Other Mineral Activities; Loadingetc Coal Etc (Except On Retail Sale) (Unless Exempt Location) Primary Activity: N Activity Code: 3.5 B (B) (II) Activity Description: Other Mineral Activities; Screening Etc Coal Etc (Unless Exempt Location) Primary Activity: N Activity Code: 2.1 B (C) Activity Description: Ferrous Metals; Desulphurising Primary Activity: N Activity Code: 1.1 A(1) (A) Activity Description: Combustion; Any Fuel Greater Or Equal To 50Mw Primary Activity: N Activity Code: 2.1 A(1) (A) Activity Description: Ferrous Metals; Roasting/Sintering Iron Ore, Including Mixtures And Sulphide Ore Primary Activity: N Activity Code: 5.3 A(1) (C) (II) Activity Description: Other Waste Disposal; Non-Hazardous Waste >50T/D By Physico-Chemical Treatment Primary Activity: N Activity Code: 5.3 A(1) (C) (I) Activity Description: Other Waste Disposal; Non-Hazardous Waste >50T/D By Biological Treatment Primary Activity: N Activity Code: 2.1 A(1) (B) Activity Description: Ferrous Metals; Producing, Melting Or Refining Primary Activity: Y	G2NE (SE)	176	2	457690 524140
11	Integrated Pollution Prevention And Control Name: Harsco Metals Group Ltd Location: Teesside Integrated Iron & Steelworks Epr/Pp3338mt, Steel House, Redcar, Middlesbrough, Cleveland, TS10 5RD Authority: Environment Agency, North East Region Permit Reference: NP3635CY Original Permit Ref: Pp3338mt Effective Date: 20th July 2012 Status: Superseded By Variation Application Type: Variation App. Sub Type: Standard Positional Accuracy: Located by supplier to within 10m Activity Code: 0.0 Associated Process Activity Description: Associated Process Primary Activity: Y	G2NE (SE)	176	2	457690 524140

Map ID	Details	Quadrant Reference (Compass Direction)	Estimated Distance From Site	Contact	NGR
11	<p>Integrated Pollution Prevention And Control</p> <p>Name: Sahaviriya Steel Industries Uk Limited</p> <p>Location: Teesside Integrated Iron & Steelworks Epr/Jp3638hm, Teesside Intergrated Iron And Steelworks, Steel House, Redcar, Teesside, Cleveland, TS10 5QW</p> <p>Authority: Environment Agency, North East Region</p> <p>Permit Reference: AP3337FT</p> <p>Original Permit Ref: Jp3638hm</p> <p>Effective Date: 21st November 2011</p> <p>Status: Superseded By Variation</p> <p>Application Type: Variation</p> <p>App. Sub Type: Simple Standard Variation</p> <p>Positional Accuracy: Located by supplier to within 10m</p> <p>Activity Code: 5.3 A(1) (C) (II)</p> <p>Activity Description: Other Waste Disposal; Non-Hazardous Waste >50T/D By Physico-Chemical Treatment</p> <p>Primary Activity: N</p> <p>Activity Code: 3.5 B (B) (III)</p> <p>Activity Description: Other Mineral Activities; Loadingetc Coal Etc (Except On Retail Sale) (Unless Exempt Location)</p> <p>Primary Activity: N</p> <p>Activity Code: 5.3 A(1) (C) (I)</p> <p>Activity Description: Other Waste Disposal; Non-Hazardous Waste >50T/D By Biological Treatment</p> <p>Primary Activity: N</p> <p>Activity Code: 2.1 B (C)</p> <p>Activity Description: Ferrous Metals; Desulphurising</p> <p>Primary Activity: N</p> <p>Activity Code: 2.1 A(1) (B)</p> <p>Activity Description: Ferrous Metals; Producing, Melting Or Refining</p> <p>Primary Activity: Y</p> <p>Activity Code: 3.5 B (B) (II)</p> <p>Activity Description: Other Mineral Activities; Screening Etc Coal Etc (Unless Exempt Location)</p> <p>Primary Activity: N</p> <p>Activity Code: 1.1 A(1) (A)</p> <p>Activity Description: Combustion; Any Fuel Greater Or Equal To 50Mw</p> <p>Primary Activity: N</p> <p>Activity Code: 2.1 A(1) (A)</p> <p>Activity Description: Ferrous Metals; Roasting/Sintering Iron Ore, Including Mixtures And Sulphide Ore</p> <p>Primary Activity: N</p> <p>Activity Code: 2.1 A(1) (D)</p> <p>Activity Description: Ferrous Metals; Handling Etc Greater Than 500,000 Tonnes/12 Months</p> <p>Primary Activity: N</p> <p>Activity Code: 1.2 A(1) (C)</p> <p>Activity Description: Gasification, Liquifac And Refining</p> <p>Primary Activity: N</p>	G2NE (SE)	176	2	457690 524140

Map ID	Details	Quadrant Reference (Compass Direction)	Estimated Distance From Site	Contact	NGR
11	Integrated Pollution Prevention And Control Name: Tata Steel Uk Limited Location: Teesside Iron & Steelworks Epr/Bk0493ip, Teesside Works, REDCAR, Cleveland, TS10 5QW Authority: Environment Agency, North East Region Permit Reference: JP3838HK Original Permit Ref: Bk0493ip Effective Date: 24th March 2011 Status: Superseded By Variation Application Type: Variation App. Sub Type: Minor Positional Accuracy: Located by supplier to within 100m Activity Code: 3.5 B (B) (III) Activity Description: Other Mineral Activities; Loadingetc Coal Etc (Except On Retail Sale) (Unless Exempt Location) Primary Activity: N Activity Code: 2.1 B (C) Activity Description: Ferrous Metals; Desulphurising Primary Activity: N Activity Code: 3.5 B (B) (II) Activity Description: Other Mineral Activities; Screening Etc Coal Etc (Unless Exempt Location) Primary Activity: N Activity Code: 2.1 A(1) (D) Activity Description: Ferrous Metals; Handling Etc Greater Than 500,000 Tonnes/12 Months Primary Activity: N Activity Code: 1.1 A(1) (A) Activity Description: Combustion; Any Fuel Greater Or Equal To 50Mw Primary Activity: N Activity Code: 2.1 A(1) (A) Activity Description: Ferrous Metals; Roasting/Sintering Iron Ore, Including Mixtures And Sulphide Ore Primary Activity: N Activity Code: 2.1 A(1) (C) Activity Description: Ferrous Metals; Hot Rolling Greater Than 20T/Hr Primary Activity: Y Activity Code: 2.1 A(1) (B) Activity Description: Ferrous Metals; Producing, Melting Or Refining Primary Activity: N Activity Code: 1.2 A(1) (C) Activity Description: Gasification, Liquifac And Refining Primary Activity: N	G2NE (SE)	176	2	457690 524140
11	Integrated Pollution Prevention And Control Name: Sahaviriya Steel Industries Uk Limited Location: Teesside Integrated Iron & Steelworks Epr/Jp3638hm, Sahaviriya Steel Industries Uk Limited, Steel House, Redcar, Cleveland, TS10 5QW Authority: Environment Agency, North East Region Permit Reference: JP3638HM Original Permit Ref: Jp3638hm Effective Date: 24th March 2011 Status: Superseded By Variation Application Type: Transfer App. Sub Type: Part with FAPP Positional Accuracy: Located by supplier to within 100m Activity Code: 3.5 B (B) (II) Activity Description: Other Mineral Activities; Screening Etc Coal Etc (Unless Exempt Location) Primary Activity: N Activity Code: 3.5 B (B) (III) Activity Description: Other Mineral Activities; Loadingetc Coal Etc (Except On Retail Sale) (Unless Exempt Location) Primary Activity: N Activity Code: 1.1 A(1) (A) Activity Description: Combustion; Any Fuel Greater Or Equal To 50Mw Primary Activity: N Activity Code: 2.1 B (C) Activity Description: Ferrous Metals; Desulphurising Primary Activity: N Activity Code: 2.1 A(1) (D) Activity Description: Ferrous Metals; Handling Etc Greater Than 500,000 Tonnes/12 Months Primary Activity: N Activity Code: 2.1 A(1) (C) Activity Description: Ferrous Metals; Hot Rolling Greater Than 20T/Hr Primary Activity: Y Activity Code: 2.1 A(1) (B) Activity Description: Ferrous Metals; Producing, Melting Or Refining Primary Activity: N Activity Code: 2.1 A(1) (A) Activity Description: Ferrous Metals; Roasting/Sintering Iron Ore, Including Mixtures And Sulphide Ore Primary Activity: N Activity Code: 1.2 A(1) (C) Activity Description: Gasification, Liquifac And Refining Primary Activity: N	G2NE (SE)	176	2	457690 524140

Map ID	Details	Quadrant Reference (Compass Direction)	Estimated Distance From Site	Contact	NGR
11	Integrated Pollution Prevention And Control Name: Redcar Bulk Terminal Ltd Location: Teesside Integrated Iron & Steelworks Epr/Qp3338hu, Teesside Works, REDCAR, Cleveland, TS10 5QW Authority: Environment Agency, North East Region Permit Reference: QP3338HU Original Permit Ref: Qp3338hu Effective Date: 24th March 2011 Status: Superseded By Variation Application Type: Transfer App. Sub Type: Part without Fit and Proper Person Positional Accuracy: Located by supplier to within 100m Activity Code: 3.5 B (B) (III) Activity Description: Other Mineral Activities; Loadingetc Coal Etc (Except On Retail Sale) (Unless Exempt Location) Primary Activity: N Activity Code: 2.1 A(1) (D) Activity Description: Ferrous Metals; Handling Etc Greater Than 500,000 Tonnes/12 Months Primary Activity: Y Activity Code: 3.5 B (B) (II) Activity Description: Other Mineral Activities; Screening Etc Coal Etc (Unless Exempt Location) Primary Activity: N	G2NE (SE)	176	2	457690 524140
11	Integrated Pollution Prevention And Control Name: Harsco Metals Group Ltd Location: Teesside Integrated Iron & Steelworks Epr/Pp3338mt, Steel House, Redcar, Middlesborough, Cleveland, TS10 5RD Authority: Environment Agency, North East Region Permit Reference: KP3033TR Original Permit Ref: Pp3338mt Effective Date: 22nd March 2010 Status: Superseded By Variation Application Type: Variation App. Sub Type: Minor Positional Accuracy: Located by supplier to within 100m Activity Code: 0.0 Associated Process Activity Description: Associated Process Primary Activity: Y	G2NE (SE)	176	2	457690 524140
11	Integrated Pollution Prevention And Control Name: Tata Steel Uk Limited Location: Teesside Iron & Steelworks Epr/Bk0493ip, Teesside Works, REDCAR, Cleveland, TS10 5QW Authority: Environment Agency, North East Region Permit Reference: Up3135sh Original Permit Ref: Bk0493ip Effective Date: 30th November 2004 Status: Superseded By Variation Application Type: Variation App. Sub Type: Standard Positional Accuracy: Located by supplier to within 10m Activity Code: 1.1 A(1) (A) Activity Description: Combustion; Any Fuel Greater Or Equal To 50Mw Primary Activity: N Activity Code: 2.1 A(1) (C) Activity Description: Ferrous Metals; Hot Rolling Greater Than 20T/Hr Primary Activity: Y Activity Code: 2.1 A(1) (B) Activity Description: Ferrous Metals; Producing, Melting Or Refining Primary Activity: N Activity Code: 2.1 B (C) Activity Description: Ferrous Metals; Desulphurising Primary Activity: N Activity Code: 1.2 A(1) c) (A) Activity Description: Gasification, Liquifac. And Refining; Operating Coke Ovens Primary Activity: N Activity Code: 2.1 A(1) (A) Activity Description: Ferrous Metals; Roasting/Sintering Iron Ore, Including Mixtures And Sulphide Ore Primary Activity: N Activity Code: 3.5 B (B) (II) Activity Description: Other Mineral Activities; Screening Etc Coal Etc (Unless Exempt Location) Primary Activity: N Activity Code: 2.1 A(1) (D) Activity Description: Ferrous Metals; Handling Etc Greater Than 500,000 Tonnes/12 Months Primary Activity: N Activity Code: 3.5 B (B) (III) Activity Description: Other Mineral Activities; Loadingetc Coal Etc (Except On Retail Sale) (Unless Exempt Location) Primary Activity: N	G2NE (SE)	176	2	457690 524140

Map ID	Details	Quadrant Reference (Compass Direction)	Estimated Distance From Site	Contact	NGR
11	Integrated Pollution Prevention And Control Name: Tata Steel Uk Limited Location: Teesside Iron & Steelworks Epr/Bk0493ip, Teesside Works, REDCAR, Cleveland, TS10 5QW Authority: Environment Agency, North East Region Permit Reference: Zp3730bp Original Permit Ref: Bk0493ip Effective Date: 27th October 2004 Status: Superseded By Variation Application Type: Variation App. Sub Type: Minor Positional Accuracy: Located by supplier to within 10m Activity Code: 1.2 A(1) c) (A) Activity Description: Gasification, Liquifac. And Refining; Operating Coke Ovens Primary Activity: N Activity Code: 3.5 B (B) (III) Activity Description: Other Mineral Activities; Loadingetc Coal Etc (Except On Retail Sale) (Unless Exempt Location) Primary Activity: N Activity Code: 2.1 A(1) (A) Activity Description: Ferrous Metals; Roasting/Sintering Iron Ore, Including Mixtures And Sulphide Ore Primary Activity: N Activity Code: 1.1 A(1) (A) Activity Description: Combustion; Any Fuel Greater Or Equal To 50Mw Primary Activity: N Activity Code: 2.1 A(1) (B) Activity Description: Ferrous Metals; Producing, Melting Or Refining Primary Activity: N Activity Code: 3.5 B (B) (II) Activity Description: Other Mineral Activities; Screening Etc Coal Etc (Unless Exempt Location) Primary Activity: N Activity Code: 2.1 B (C) Activity Description: Ferrous Metals; Desulphurising Primary Activity: N Activity Code: 2.1 A(1) (C) Activity Description: Ferrous Metals; Hot Rolling Greater Than 20T/Hr Primary Activity: Y Activity Code: 2.1 A(1) (D) Activity Description: Ferrous Metals; Handling Etc Greater Than 500,000 Tonnes/12 Months Primary Activity: N	G2NE (SE)	176	2	457690 524140
11	Integrated Pollution Prevention And Control Name: Tata Steel Uk Limited Location: Teesside Iron & Steelworks Epr/Bk0493ip, Teesside Works, REDCAR, Cleveland, TS10 5QW Authority: Environment Agency, North East Region Permit Reference: Bk0493ip Original Permit Ref: Bk0493ip Effective Date: 19th August 2004 Status: Superseded By Variation Application Type: Application App. Sub Type: New Positional Accuracy: Located by supplier to within 10m Activity Code: 2.1 A(1) (B) Activity Description: Ferrous Metals; Producing, Melting Or Refining Primary Activity: N Activity Code: 2.1 A(1) (D) Activity Description: Ferrous Metals; Handling Etc Greater Than 500,000 Tonnes/12 Months Primary Activity: N Activity Code: 2.1 A(1) (A) Activity Description: Ferrous Metals; Roasting/Sintering Iron Ore, Including Mixtures And Sulphide Ore Primary Activity: N Activity Code: 3.5 B (B) (II) Activity Description: Other Mineral Activities; Screening Etc Coal Etc (Unless Exempt Location) Primary Activity: N Activity Code: 2.1 A(1) (C) Activity Description: Ferrous Metals; Hot Rolling Greater Than 20T/Hr Primary Activity: Y Activity Code: 1.1 A(1) (A) Activity Description: Combustion; Any Fuel Greater Or Equal To 50Mw Primary Activity: N Activity Code: 3.5 B (B) (III) Activity Description: Other Mineral Activities; Loadingetc Coal Etc (Except On Retail Sale) (Unless Exempt Location) Primary Activity: N Activity Code: 1.2 A(1) c) (A) Activity Description: Gasification, Liquifac. And Refining; Operating Coke Ovens Primary Activity: N Activity Code: 2.1 B (C) Activity Description: Ferrous Metals; Desulphurising Primary Activity: N	G2NE (SE)	176	2	457690 524140

Map ID	Details	Quadrant Reference (Compass Direction)	Estimated Distance From Site	Contact	NGR
11	Integrated Pollution Prevention And Control Name: Sahaviriya Steel Industries Uk Limited Location: Teesside Integrated Iron And Steelworks, Teesside Works, REDCAR, Cleveland, TS10 5QW Authority: Environment Agency, North East Region Permit Reference: BP3835CZ Original Permit Ref: Jp3638hm Effective Date: Not Supplied Status: Valid Application Type: Variation App. Sub Type: Standard Positional Accuracy: Located by supplier to within 10m Activity Code: 1.2 A(1) (C) Activity Description: Gasification, Liquifac And Refining Primary Activity: N Activity Code: 2.1 A(1) (B) Activity Description: Ferrous Metals; Producing, Melting Or Refining Primary Activity: N Activity Code: 3.5 B (B) (II) Activity Description: Other Mineral Activities; Screening Etc Coal Etc (Unless Exempt Location) Primary Activity: N Activity Code: 3.5 B (B) (III) Activity Description: Other Mineral Activities; Loadingetc Coal Etc (Except On Retail Sale) (Unless Exempt Location) Primary Activity: N Activity Code: 1.1 A(1) (A) Activity Description: Combustion; Any Fuel Greater Or Equal To 50Mw Primary Activity: N Activity Code: 2.1 A(1) (D) Activity Description: Ferrous Metals; Handling Etc Greater Than 500,000 Tonnes/12 Months Primary Activity: N Activity Code: 2.1 A(1) (C) Activity Description: Ferrous Metals; Hot Rolling Greater Than 20T/Hr Primary Activity: Y Activity Code: 2.1 A(1) (A) Activity Description: Ferrous Metals; Roasting/Sintering Iron Ore, Including Mixtures And Sulphide Ore Primary Activity: N Activity Code: 2.1 B (C) Activity Description: Ferrous Metals; Desulphurising Primary Activity: N	G2NE (SE)	176	2	457690 524140
11	Integrated Pollution Prevention And Control Name: Sahaviriya Steel Industries Uk Limited Location: Teesside Integrated Iron And Steelworks, Steel House, REDCAR, Cleveland, TS10 5QW Authority: Environment Agency, North East Region Permit Reference: PP3533NM Original Permit Ref: Vp3737cf Effective Date: 27th April 2013 Status: Superseded By Variation Application Type: Variation App. Sub Type: Minor Positional Accuracy: Located by supplier to within 10m Activity Code: 0.0 Associated Process Activity Description: Associated Process Primary Activity: Y	G2NE (SE)	186	2	457690 524150

Map ID	Details	Quadrant Reference (Compass Direction)	Estimated Distance From Site	Contact	NGR
11	Integrated Pollution Prevention And Control Name: Sahaviriya Steel Industries Uk Limited Location: Teesside Integrated Iron & Steelworks Epr/Jp3638hm, Teesside Intergrated Iron And Steelworks, Steel House, Redcar, Teesside, Cleveland, TS10 5QW Authority: Environment Agency, North East Region Permit Reference: ZP3634VS Original Permit Ref: Jp3638hm Effective Date: 9th February 2016 Status: Effective Application Type: Variation App. Sub Type: Minor Positional Accuracy: Automatically positioned to the address Activity Code: 2.1 A(1) (A) Activity Description: Ferrous Metals; Roasting/Sintering Iron Ore, Including Mixtures And Sulphide Ore Primary Activity: N Activity Code: 2.1 A(1) (B) Activity Description: Ferrous Metals; Producing, Melting Or Refining Primary Activity: Y Activity Code: 5.3 A(1) (C) (I) Activity Description: Other Waste Disposal; Non-Hazardous Waste >50T/D By Biological Treatment Primary Activity: N Activity Code: 5.3 A(1) (C) (II) Activity Description: Other Waste Disposal; Non-Hazardous Waste >50T/D By Physico-Chemical Treatment Primary Activity: N Activity Code: 1.1 A(1) (A) Activity Description: Combustion; Any Fuel Greater Or Equal To 50Mw Primary Activity: N Activity Code: 2.1 A(1) (C) Activity Description: Ferrous Metals; Hot Rolling Greater Than 20T/Hr Primary Activity: N Activity Code: 2.1 A(1) (D) Activity Description: Ferrous Metals; Handling Etc Greater Than 500,000 Tonnes/12 Months Primary Activity: N Activity Code: 3.5 B (B) (II) Activity Description: Other Mineral Activities; Screening Etc Coal Etc (Unless Exempt Location) Primary Activity: N Activity Code: 1.2 Part A (1) b) (A) 2017 Activity Description: Operating coke ovens > 250 tonnes Primary Activity: N Activity Code: 2.1 B (C) Activity Description: Ferrous Metals; Desulphurising Primary Activity: N Activity Code: 3.5 B (B) (III) Activity Description: Other Mineral Activities; Loadingetc Coal Etc (Except On Retail Sale) (Unless Exempt Location) Primary Activity: N	G2NE (SE)	190	2	457691 524154

Map ID	Details	Quadrant Reference (Compass Direction)	Estimated Distance From Site	Contact	NGR
11	Integrated Pollution Prevention And Control Name: Sahaviriya Steel Industries Uk Limited Location: Teesside Integrated Iron & Steelworks Epr/Jp3638hm, Teesside Intergrated Iron And Steelworks, Steel House, Redcar, Teesside, Cleveland, TS10 5QW Authority: Environment Agency, North East Region Permit Reference: JP3533ZH Original Permit Ref: Jp3638hm Effective Date: 29th April 2013 Status: Superseded By Variation Application Type: Variation App. Sub Type: Standard Positional Accuracy: Automatically positioned to the address Activity Code: 2.1 B (C) Activity Description: Ferrous Metals; Desulphurising Primary Activity: N Activity Code: 5.3 A(1) (C) (II) Activity Description: Other Waste Disposal; Non-Hazardous Waste >50T/D By Physico-Chemical Treatment Primary Activity: N Activity Code: 2.1 A(1) (A) Activity Description: Ferrous Metals; Roasting/Sintering Iron Ore, Including Mixtures And Sulphide Ore Primary Activity: N Activity Code: 2.1 A(1) (B) Activity Description: Ferrous Metals; Producing, Melting Or Refining Primary Activity: Y Activity Code: 2.1 A(1) (D) Activity Description: Ferrous Metals; Handling Etc Greater Than 500,000 Tonnes/12 Months Primary Activity: N Activity Code: 3.5 B (B) (II) Activity Description: Other Mineral Activities; Screening Etc Coal Etc (Unless Exempt Location) Primary Activity: N Activity Code: 3.5 B (B) (III) Activity Description: Other Mineral Activities; Loadingetc Coal Etc (Except On Retail Sale) (Unless Exempt Location) Primary Activity: N Activity Code: 5.3 A(1) (C) (I) Activity Description: Other Waste Disposal; Non-Hazardous Waste >50T/D By Biological Treatment Primary Activity: N Activity Code: 2.1 A(1) (C) Activity Description: Ferrous Metals; Hot Rolling Greater Than 20T/Hr Primary Activity: N Activity Code: 1.1 A(1) (A) Activity Description: Combustion; Any Fuel Greater Or Equal To 50MW Primary Activity: N	G2NE (SE)	190	2	457691 524154
11	Integrated Pollution Prevention And Control Name: Sahaviriya Steel Industries Uk Limited Location: Teesside Integrated Iron And Steelworks, Steel House, REDCAR, Cleveland, TS10 5QW Authority: Environment Agency, North East Region Permit Reference: VP3737CF Original Permit Ref: Vp3737cf Effective Date: 17th December 2012 Status: Superseded By Variation Application Type: Transfer App. Sub Type: Part with FAPP Positional Accuracy: Automatically positioned to the address Activity Code: 0.0 Associated Process Activity Description: Associated Process Primary Activity: Y	G2NE (SE)	190	2	457691 524154
11	Integrated Pollution Prevention And Control Name: Tata Steel Uk Limited Location: Corus Cleveland CLE 3/8 Landfill Site, Corus Cleveland Works, Steel House, REDCAR, Cleveland, TS10 5QW Authority: Environment Agency, North East Region Permit Reference: Bw2129ib Original Permit Ref: Bw2129ib Effective Date: 22nd October 2010 Status: Superseded By Variation Application Type: Application App. Sub Type: New Positional Accuracy: Automatically positioned to the address Activity Code: 5.2 A(1) (A) Activity Description: Waste Landfilling; Greater Than 10 T/D With Capacity Greater Than 25,000T Excluding Inert Waste Primary Activity: Y	G2NE (SE)	190	2	457691 524154

Map ID	Details	Quadrant Reference (Compass Direction)	Estimated Distance From Site	Contact	NGR
11	Integrated Pollution Prevention And Control Name: Tata Steel Uk Limited Location: Teesside Iron & Steelworks Epr/Bk0493ip, Teesside Works, REDCAR, Cleveland, TS10 5QW Authority: Environment Agency, North East Region Permit Reference: FP3634XK Original Permit Ref: Bk0493ip Effective Date: 25th July 2008 Status: Superseded By Variation Application Type: Variation App. Sub Type: Minor Positional Accuracy: Automatically positioned to the address Activity Code: 3.5 B (B) (II) Activity Description: Other Mineral Activities; Screening Etc Coal Etc (Unless Exempt Location) Primary Activity: N Activity Code: 1.1 A(1) (A) Activity Description: Combustion; Any Fuel Greater Or Equal To 50Mw Primary Activity: N Activity Code: 1.2 A(1) (C) Activity Description: Gasification, Liquifac And Refining Primary Activity: N Activity Code: 2.1 B (C) Activity Description: Ferrous Metals; Desulphurising Primary Activity: N Activity Code: 2.1 A(1) (D) Activity Description: Ferrous Metals; Handling Etc Greater Than 500,000 Tonnes/12 Months Primary Activity: N Activity Code: 2.1 A(1) (A) Activity Description: Ferrous Metals; Roasting/Sintering Iron Ore, Including Mixtures And Sulphide Ore Primary Activity: N Activity Code: 3.5 B (B) (III) Activity Description: Other Mineral Activities; Loadingetc Coal Etc (Except On Retail Sale) (Unless Exempt Location) Primary Activity: N Activity Code: 2.1 A(1) (C) Activity Description: Ferrous Metals; Hot Rolling Greater Than 20T/Hr Primary Activity: Y Activity Code: 2.1 A(1) (B) Activity Description: Ferrous Metals; Producing, Melting Or Refining Primary Activity: N	G2NE (SE)	190	2	457691 524154
11	Integrated Pollution Prevention And Control Name: Tata Steel Uk Limited Location: Teesside Iron & Steelworks Epr/Bk0493ip, Teesside Works, REDCAR, Cleveland, TS10 5QW Authority: Environment Agency, North East Region Permit Reference: UP3739XF Original Permit Ref: Bk0493ip Effective Date: 17th December 2007 Status: Superseded By Variation Application Type: Variation App. Sub Type: Minor Positional Accuracy: Automatically positioned to the address Activity Code: 2.1 A(1) (C) Activity Description: Ferrous Metals; Hot Rolling Greater Than 20T/Hr Primary Activity: Y Activity Code: 1.2 A(1) (C) Activity Description: Gasification, Liquifac And Refining Primary Activity: N Activity Code: 1.1 A(1) (A) Activity Description: Combustion; Any Fuel Greater Or Equal To 50Mw Primary Activity: N Activity Code: 2.1 A(1) (B) Activity Description: Ferrous Metals; Producing, Melting Or Refining Primary Activity: N Activity Code: 2.1 A(1) (A) Activity Description: Ferrous Metals; Roasting/Sintering Iron Ore, Including Mixtures And Sulphide Ore Primary Activity: N Activity Code: 2.1 A(1) (D) Activity Description: Ferrous Metals; Handling Etc Greater Than 500,000 Tonnes/12 Months Primary Activity: N Activity Code: 3.5 B (B) (II) Activity Description: Other Mineral Activities; Screening Etc Coal Etc (Unless Exempt Location) Primary Activity: N Activity Code: 2.1 B (C) Activity Description: Ferrous Metals; Desulphurising Primary Activity: N Activity Code: 3.5 B (B) (III) Activity Description: Other Mineral Activities; Loadingetc Coal Etc (Except On Retail Sale) (Unless Exempt Location) Primary Activity: N	G2NE (SE)	190	2	457691 524154

Map ID	Details	Quadrant Reference (Compass Direction)	Estimated Distance From Site	Contact	NGR
11	Integrated Pollution Prevention And Control Name: Multiserv Group Ltd Location: Teesside Integrated Iron & Steelworks Epr/Pp3338mt, Steel House, Redcar, Middlesbrough, Cleveland, TS10 5RD Authority: Environment Agency, North East Region Permit Reference: PP3338MT Original Permit Ref: Pp3338mt Effective Date: 14th December 2006 Status: Superseded By Variation Application Type: Transfer App. Sub Type: Whole limited change in management Positional Accuracy: Manually positioned to the address or location Activity Code: 0.0 Associated Process Activity Description: Associated Process Primary Activity: Y	G2NE (SE)	190	2	457691 524154
11	Integrated Pollution Prevention And Control Name: Tata Steel UK Limited Location: Teesside Iron & Steelworks Epr/Bk0493ip, Teesside Works, REDCAR, Cleveland, TS10 5QW Authority: Environment Agency, North East Region Permit Reference: Xp3231sg Original Permit Ref: Bk0493ip Effective Date: 20th July 2005 Status: Superseded By Variation Application Type: Variation App. Sub Type: Simple Standard Variation Positional Accuracy: Automatically positioned to the address Activity Code: 2.1 A(1) (C) Activity Description: Ferrous Metals; Hot Rolling Greater Than 20T/Hr Primary Activity: Y Activity Code: 2.1 B (C) Activity Description: Ferrous Metals; Desulphurising Primary Activity: N Activity Code: 2.1 A(1) (B) Activity Description: Ferrous Metals; Producing, Melting Or Refining Primary Activity: N Activity Code: 2.1 A(1) (D) Activity Description: Ferrous Metals; Handling Etc Greater Than 500,000 Tonnes/12 Months Primary Activity: N Activity Code: 3.5 B (B) (III) Activity Description: Other Mineral Activities; Loadingetc Coal Etc (Except On Retail Sale) (Unless Exempt Location) Primary Activity: N Activity Code: 3.5 B (B) (II) Activity Description: Other Mineral Activities; Screening Etc Coal Etc (Unless Exempt Location) Primary Activity: N Activity Code: 2.1 A(1) (A) Activity Description: Ferrous Metals; Roasting/Sintering Iron Ore, Including Mixtures And Sulphide Ore Primary Activity: N Activity Code: 1.2 A(1) (C) Activity Description: Gasification, Liquifac And Refining Primary Activity: N Activity Code: 1.1 A(1) (A) Activity Description: Combustion; Any Fuel Greater Or Equal To 50Mw Primary Activity: N	G2NE (SE)	190	2	457691 524154

Map ID	Details	Quadrant Reference (Compass Direction)	Estimated Distance From Site	Contact	NGR
11	Integrated Pollution Prevention And Control Name: Tata Steel UK Limited Location: Teesside Iron & Steelworks Epr/Bk0493ip, Teesside Works, REDCAR, Cleveland, TS10 5QW Authority: Environment Agency, North East Region Permit Reference: Tp3939bv Original Permit Ref: Bk0493ip Effective Date: 5th November 2004 Status: Superseded By Variation Application Type: Variation App. Sub Type: Minor Positional Accuracy: Automatically positioned to the address Activity Code: 2.1 A(1) (A) Activity Description: Ferrous Metals; Roasting/Sintering Iron Ore, Including Mixtures And Sulphide Ore Primary Activity: N Activity Code: 1.2 A(1) c) (A) Activity Description: Gasification, Liquifac. And Refining; Operating Coke Ovens Primary Activity: N Activity Code: 2.1 B (C) Activity Description: Ferrous Metals; Desulphurising Primary Activity: N Activity Code: 2.1 A(1) (C) Activity Description: Ferrous Metals; Hot Rolling Greater Than 20T/Hr Primary Activity: Y Activity Code: 3.5 B (B) (III) Activity Description: Other Mineral Activities; Loadingetc Coal Etc (Except On Retail Sale) (Unless Exempt Location) Primary Activity: N Activity Code: 3.5 B (B) (II) Activity Description: Other Mineral Activities; Screening Etc Coal Etc (Unless Exempt Location) Primary Activity: N Activity Code: 1.1 A(1) (A) Activity Description: Combustion; Any Fuel Greater Or Equal To 50Mw Primary Activity: N Activity Code: 2.1 A(1) (D) Activity Description: Ferrous Metals; Handling Etc Greater Than 500,000 Tonnes/12 Months Primary Activity: N Activity Code: 2.1 A(1) (B) Activity Description: Ferrous Metals; Producing, Melting Or Refining Primary Activity: N	G2NE (SE)	190	2	457691 524154
12	Local Authority Pollution Prevention and Controls Name: M & G Fuels Llp (Corus Site) Location: Corus Redcar One Terminal, REDCAR, TS10 Authority: Redcar and Cleveland Borough Council, Environmental Health Department Permit Reference: Mgf-401 Dated: 29th July 1997 Process Type: Local Authority Air Pollution Control Description: PG3/5 Coal, coke and coal product processes Status: Authorised Positional Accuracy: Manually positioned to the address or location	G5NE (W)	0	3	456824 524878
13	Local Authority Pollution Prevention and Controls Name: Tarmac Topmix Location: Teesside Works, Grangetown, Teesport, MIDDLESBROUGH, Cleveland, TS6 7RU Authority: Middlesbrough Council, Environmental Health Department Permit Reference: Not Given Dated: Not Supplied Process Type: Local Authority Air Pollution Control Description: PG3/1Blending, packing, loading and use of bulk cement Status: Authorisation revoked Positional Accuracy: Manually positioned to the address or location	G9NE (N)	0	4	457000 525500
	Nearest Surface Water Feature	G6SW (S)	0	-	457211 524524
14	Pollution Incidents to Controlled Waters Property Type: Other General Premises Location: Fleet Beck, Dormanstown, REDCAR Authority: Environment Agency, North East Region Pollutant: Miscellaneous - Urban Runoff Note: No Fish Killed Incident Date: 26th April 1996 Incident Reference: DD960133 Catchment Area: Tees Downstream Skerne To North Sea Receiving Water: Freshwater Stream/River Cause of Incident: Not Given Incident Severity: Category 3 - Minor Incident Positional Accuracy: Located by supplier to within 100m	G2SE (S)	0	2	457600 523800

Map ID	Details	Quadrant Reference (Compass Direction)	Estimated Distance From Site	Contact	NGR
14	Pollution Incidents to Controlled Waters Property Type: Other General Premises Location: Fleet Beck, Dormanstown, REDCAR Authority: Environment Agency, North East Region Pollutant: Not Given Note: No Pollution Found; No Fish Killed Incident Date: 26th April 1996 Incident Reference: DD960133 Catchment Area: Tees Downstream Skerne To North Sea Receiving Water: Freshwater Stream/River Cause of Incident: Unknown Incident Severity: Category 3 - Minor Incident Positional Accuracy: Located by supplier to within 100m	G2SE (S)	0	2	457600 523795
15	Pollution Incidents to Controlled Waters Property Type: Oil Industry (Not Garages) Location: Fleet Beck, Dormanstown Industrial Estate Authority: Environment Agency, North East Region Pollutant: Oils - Waste Oil Note: Pollution Found; No Fish Killed Incident Date: 4th March 1996 Incident Reference: DD960045 Catchment Area: Tees Downstream Skerne To North Sea Receiving Water: Freshwater Stream/River Cause of Incident: Unknown Incident Severity: Category 3 - Minor Incident Positional Accuracy: Located by supplier to within 100m	G3SW (SE)	104	2	457900 523895
15	Pollution Incidents to Controlled Waters Property Type: Oil Industry (Not Garages) Location: Fleet Beck, Dormanstown Industrial Estate Authority: Environment Agency, North East Region Pollutant: Oils - Waste Oil Note: No Fish Killed Incident Date: 4th March 1996 Incident Reference: DD960045 Catchment Area: Tees Downstream Skerne To North Sea Receiving Water: Freshwater Stream/River Cause of Incident: Not Given Incident Severity: Category 3 - Minor Incident Positional Accuracy: Located by supplier to within 100m	G3SW (SE)	107	2	457900 523900
16	Pollution Incidents to Controlled Waters Property Type: Road Location: Fleet Beck, Upstream Of Limerick Road, DORMANSTOWN Authority: Environment Agency, North East Region Pollutant: Oils - Other Fuel Oil Note: Pollution Found; No Fish Killed Incident Date: 19th March 1996 Incident Reference: DD960078 Catchment Area: Tees Downstream Skerne To North Sea Receiving Water: Freshwater Stream/River Cause of Incident: Unknown Incident Severity: Category 3 - Minor Incident Positional Accuracy: Located by supplier to within 100m	G3SW (SE)	199	2	458000 523895
16	Pollution Incidents to Controlled Waters Property Type: Road Location: Fleet Beck, Upstream Limerick Road, DORMANSTOWN Authority: Environment Agency, North East Region Pollutant: Oils - Other Fuel Oil Note: No Fish Killed Incident Date: 19th March 1996 Incident Reference: DD960078 Catchment Area: Tees Downstream Skerne To North Sea Receiving Water: Freshwater Stream/River Cause of Incident: Not Given Incident Severity: Category 3 - Minor Incident Positional Accuracy: Located by supplier to within 100m	G3SW (SE)	201	2	458000 523900
17	Registered Radioactive Substances Name: Corus Uk Ltd Location: C3 Effluent Outfall, Cleveland Works, PO Box 29, REDCAR, Cleveland, TS10 5RD Authority: Environment Agency, North East Region Permit Reference: AG7296 Dated: 24th December 1992 Process Type: Not Supplied Description: Authorisation under RSA Status: Authorisation superseded by a substantial or non substantial variation Positional Accuracy: Manually positioned to the address or location	G9NW (NW)	0	2	456500 525500

Map ID	Details	Quadrant Reference (Compass Direction)	Estimated Distance From Site	Contact	NGR
18	Registered Radioactive Substances Name: Northumbrian Water Limited Location: Bran Sands, Tees Dock Road, Middlesbrough, Ts6 6ue Authority: Environment Agency, North East Region Permit Reference: PB3438DJ Dated: Not Supplied Process Type: Not Supplied Description: Not Supplied Status: Application has been determined by the EA Positional Accuracy: Automatically positioned to the address	G1SW (SW)	44	2	456608 523878
19	Registered Radioactive Substances Name: Sahaviriya Steel Industries Uk Limited Location: Steel House, Teesside Site, Redcar, Ts10 5qw Authority: Environment Agency, North East Region Permit Reference: VP3493SR Dated: Not Supplied Process Type: Not Supplied Description: Not Supplied Status: Authorisation certificate surrendered by operator Positional Accuracy: Automatically positioned to the address	G2NE (SE)	160	2	457681 524126
19	Registered Radioactive Substances Name: Corus Uk Ltd Location: Steel House, REDCAR, Cleveland, TS10 5QW Authority: Environment Agency, North East Region Permit Reference: AH8859 Dated: 9th March 1993 Process Type: Authorisation under S13 RSA for the disposal of Radioactive waste (was RSA60 S7) Description: Minor variation to authorisation under RSA Status: Authorisation superseded by a substantial or non substantial variation Positional Accuracy: Automatically positioned to the address	G2NE (SE)	180	2	457706 524139
19	Registered Radioactive Substances Name: Corus Uk Ltd Location: Steel House, REDCAR, Cleveland, TS10 5QW Authority: Environment Agency, North East Region Permit Reference: AK9518 Dated: 14th March 1994 Process Type: Authorisation under S13 RSA for the disposal of Radioactive waste (was RSA60 S7) Description: Minor variation to authorisation under RSA Status: Authorisation either revoked or cancelled Positional Accuracy: Automatically positioned to the address	G2NE (SE)	185	2	457706 524144
19	Registered Radioactive Substances Name: Corus Uk Ltd Location: Steel House, Redcar, Cleveland, TS10 5QW Authority: Environment Agency, North East Region Permit Reference: CB8286 Dated: 1st December 2008 Process Type: Authorisation under S13 RSA for the disposal of Radioactive waste (was RSA60 S7) Description: Substantial variation to authorisation under RSA Status: Authorisation either revoked or cancelled Positional Accuracy: Automatically positioned to the address	G2NE (SE)	190	2	457691 524154
19	Registered Radioactive Substances Name: Corus Uk Ltd Location: Steel House, Redcar, Cleveland, TS10 5QW Authority: Environment Agency, North East Region Permit Reference: Bw4903 Dated: 1st December 2003 Process Type: Authorisation under S13 RSA for the disposal of Radioactive waste (was RSA60 S7) Description: Minor variation to authorisation under RSA Status: Authorisation superseded by a substantial or non substantial variation Positional Accuracy: Automatically positioned to the address	G2NE (SE)	190	2	457691 524154
19	Registered Radioactive Substances Name: Corus Uk Ltd Location: Steel House, Redcar, Cleveland, TS10 5QW Authority: Environment Agency, North East Region Permit Reference: Br7887 Dated: 21st June 2002 Process Type: Authorisation under S13 RSA for the disposal of Radioactive waste (was RSA60 S7) Description: Minor variation to authorisation under RSA Status: Authorisation superseded by a substantial or non substantial variation Positional Accuracy: Automatically positioned to the address	G2NE (SE)	190	2	457691 524154

Map ID	Details	Quadrant Reference (Compass Direction)	Estimated Distance From Site	Contact	NGR
19	Registered Radioactive Substances Name: Corus Uk Ltd Location: Steel House, Redcar, Cleveland, TS10 5QW Authority: Environment Agency, North East Region Permit Reference: BA6259 Dated: 1st June 1998 Process Type: Authorisation under S13 RSA for the disposal of Radioactive waste (was RSA60 S7) Description: Authorisation under RSA Status: Authorisation superseded by a substantial or non substantial variation Positional Accuracy: Automatically positioned to the address	G2NE (SE)	190	2	457691 524154
20	Substantiated Pollution Incident Register Authority: Environment Agency - North East Region, North East Area Incident Date: 15th July 2014 Incident Reference: 1256199 Water Impact: Category 2 - Significant Incident Air Impact: Category 4 - No Impact Land Impact: Category 4 - No Impact Positional Accuracy: Located by supplier to within 10m Pollutant: Crude Sewage	G1SW (SW)	44	2	456608 523878
21	Substantiated Pollution Incident Register Authority: Environment Agency - North East Region, North East Area Incident Date: 30th July 2018 Incident Reference: 1638541 Water Impact: Category 4 - No Impact Air Impact: Category 2 - Significant Incident Land Impact: Category 4 - No Impact Positional Accuracy: Located by supplier to within 10m Pollutant: Atmospheric Pollutants And Effects: Chemical Odour	G1SW (SW)	53	2	456544 523926
22	Substantiated Pollution Incident Register Authority: Environment Agency - North East Region, North East Area Incident Date: 4th August 2006 Incident Reference: 424466 Water Impact: Category 2 - Significant Incident Air Impact: Category 4 - No Impact Land Impact: Category 4 - No Impact Positional Accuracy: Located by supplier to within 10m Pollutant: Crude Sewage	G3SW (SE)	126	2	457978 523815
23	Substantiated Pollution Incident Register Authority: Environment Agency - North East Region, North East Area Incident Date: 22nd January 2016 Incident Reference: 1405228 Water Impact: Category 2 - Significant Incident Air Impact: Category 4 - No Impact Land Impact: Category 4 - No Impact Positional Accuracy: Located by supplier to within 10m Pollutant: Oils - Diesel (Including Agricultural)	G3NW (SE)	169	2	457917 523982
23	Substantiated Pollution Incident Register Authority: Environment Agency - North East Region, North East Area Incident Date: 30th April 2003 Incident Reference: 155029 Water Impact: Category 2 - Significant Incident Air Impact: Category 4 - No Impact Land Impact: Category 3 - Minor Incident Positional Accuracy: Located by supplier to within 10m Pollutant: Oils And Fuel: Gas And Fuel Oils	G3NW (SE)	170	2	457924 523974
	Groundwater Vulnerability Map Combined Classification: Secondary Superficial Aquifer - High Vulnerability Combined Vulnerability: High Combined Aquifer: Productive Bedrock Aquifer, Productive Superficial Aquifer Pollutant Speed: High Bedrock Flow: Well Connected Fractures Dilution: No Data Baseflow Index: No Data Superficial Patchiness: >90% Superficial Thickness: 3-10m Superficial Recharge: High	(SW)	0	5	455830 524000

Map ID	Details	Quadrant Reference (Compass Direction)	Estimated Distance From Site	Contact	NGR
	Groundwater Vulnerability Map Combined Classification: Secondary Superficial Aquifer - High Vulnerability Combined Vulnerability: High Combined Aquifer: Productive Bedrock Aquifer, Productive Superficial Aquifer Pollutant Speed: High Bedrock Flow: Well Connected Fractures Dilution: No Data Baseflow Index: No Data Superficial: >90% Patchiness: Superficial: 3-10m Thickness: Superficial: High Recharge:	(W)	0	5	456000 524931
	Groundwater Vulnerability Map Combined Classification: Secondary Superficial Aquifer - High Vulnerability Combined Vulnerability: High Combined Aquifer: Productive Bedrock Aquifer, Productive Superficial Aquifer Pollutant Speed: High Bedrock Flow: Well Connected Fractures Dilution: <300 mm/year Baseflow Index: >70% Superficial: >90% Patchiness: Superficial: >10m Thickness: Superficial: High Recharge:	(W)	0	5	456044 524931
	Groundwater Vulnerability Map Combined Classification: Secondary Superficial Aquifer - High Vulnerability Combined Vulnerability: High Combined Aquifer: Productive Bedrock Aquifer, Productive Superficial Aquifer Pollutant Speed: High Bedrock Flow: Well Connected Fractures Dilution: <300 mm/year Baseflow Index: >70% Superficial: >90% Patchiness: Superficial: >10m Thickness: Superficial: High Recharge:	G5NE (W)	0	5	457000 524931
	Groundwater Vulnerability Map Combined Classification: Secondary Superficial Aquifer - High Vulnerability Combined Vulnerability: High Combined Aquifer: Productive Bedrock Aquifer, Productive Superficial Aquifer Pollutant Speed: High Bedrock Flow: Well Connected Fractures Dilution: <300 mm/year Baseflow Index: >70% Superficial: >90% Patchiness: Superficial: >10m Thickness: Superficial: High Recharge:	G6NW (SE)	0	5	457183 524931

Map ID	Details	Quadrant Reference (Compass Direction)	Estimated Distance From Site	Contact	NGR
	Groundwater Vulnerability Map Combined Secondary Superficial Aquifer - High Vulnerability Classification: High Combined Vulnerability: High Combined Aquifer: Productive Bedrock Aquifer, Productive Superficial Aquifer Pollutant Speed: High Bedrock Flow: Well Connected Fractures Dilution: No Data Baseflow Index: No Data Superficial >90% Patchiness: >10m Superficial Thickness: High Superficial Recharge: High	(W)	0	5	456000 525241
	Groundwater Vulnerability Map Combined Secondary Superficial Aquifer - High Vulnerability Classification: High Combined Vulnerability: High Combined Aquifer: Productive Bedrock Aquifer, Productive Superficial Aquifer Pollutant Speed: High Bedrock Flow: Well Connected Fractures Dilution: <300 mm/year Baseflow Index: >70% Superficial >90% Patchiness: 3-10m Superficial Thickness: Low Superficial Recharge: Low	(SW)	0	5	456000 523000
	Groundwater Vulnerability Map Combined Secondary Superficial Aquifer - High Vulnerability Classification: High Combined Vulnerability: High Combined Aquifer: Productive Bedrock Aquifer, Productive Superficial Aquifer Pollutant Speed: High Bedrock Flow: Well Connected Fractures Dilution: <300 mm/year Baseflow Index: >70% Superficial >90% Patchiness: 3-10m Superficial Thickness: Low Superficial Recharge: Low	(SW)	0	5	455998 523000
	Groundwater Vulnerability Map Combined Secondary Superficial Aquifer - Medium Vulnerability Classification: Medium Combined Vulnerability: Low Combined Aquifer: Productive Bedrock Aquifer, Productive Superficial Aquifer Pollutant Speed: Low Bedrock Flow: Well Connected Fractures Dilution: <300 mm/year Baseflow Index: 40-70% Superficial >90% Patchiness: 3-10m Superficial Thickness: Low Superficial Recharge: Low	(SW)	0	5	456025 523000

Map ID	Details	Quadrant Reference (Compass Direction)	Estimated Distance From Site	Contact	NGR
	Groundwater Vulnerability Map Combined Classification: Secondary Superficial Aquifer - High Vulnerability Combined Vulnerability: High Combined Aquifer: Productive Bedrock Aquifer, Productive Superficial Aquifer Pollutant Speed: High Bedrock Flow: Well Connected Fractures Dilution: <300 mm/year Baseflow Index: >70% Superficial: >90% Patchiness: >10m Superficial Thickness: High Superficial Recharge:	(W)	0	5	456047 525264
	Groundwater Vulnerability Map Combined Classification: Secondary Superficial Aquifer - High Vulnerability Combined Vulnerability: High Combined Aquifer: Productive Bedrock Aquifer, Productive Superficial Aquifer Pollutant Speed: High Bedrock Flow: Well Connected Fractures Dilution: <300 mm/year Baseflow Index: >70% Superficial: >90% Patchiness: >10m Superficial Thickness: High Superficial Recharge:	G9SE (W)	0	5	457000 525000
	Groundwater Vulnerability Map Combined Classification: Secondary Superficial Aquifer - High Vulnerability Combined Vulnerability: High Combined Aquifer: Productive Bedrock Aquifer, Productive Superficial Aquifer Pollutant Speed: High Bedrock Flow: Well Connected Fractures Dilution: <300 mm/year Baseflow Index: >70% Superficial: >90% Patchiness: >10m Superficial Thickness: No Data Superficial Recharge:	G10SW (N)	0	5	457183 525000
	Groundwater Vulnerability Map Combined Classification: Secondary Superficial Aquifer - Medium Vulnerability Combined Vulnerability: Medium Combined Aquifer: Productive Bedrock Aquifer, Productive Superficial Aquifer Pollutant Speed: Low Bedrock Flow: Well Connected Fractures Dilution: <300 mm/year Baseflow Index: 40-70% Superficial: >90% Patchiness: 3-10m Superficial Thickness: Low Superficial Recharge:	(SW)	0	5	456039 523000

Map ID	Details	Quadrant Reference (Compass Direction)	Estimated Distance From Site	Contact	NGR
	Groundwater Vulnerability Map Combined Classification: Secondary Superficial Aquifer - Medium Vulnerability Combined Vulnerability: Medium Combined Aquifer: Productive Bedrock Aquifer, Productive Superficial Aquifer Pollutant Speed: Low Bedrock Flow: Well Connected Fractures Dilution: <300 mm/year Baseflow Index: 40-70% Superficial: >90% Patchiness: Superficial >10m Thickness: Superficial Low Recharge:	(SE)	0	5	458000 522994
	Groundwater Vulnerability Map Combined Classification: Secondary Superficial Aquifer - Low Vulnerability Combined Vulnerability: Low Combined Aquifer: Productive Bedrock Aquifer, Productive Superficial Aquifer Pollutant Speed: Low Bedrock Flow: Well Connected Fractures Dilution: 300-550 mm/year Baseflow Index: <40% Superficial: >90% Patchiness: Superficial >10m Thickness: Superficial Low Recharge:	(SE)	0	5	458004 523000
	Groundwater Vulnerability Map Combined Classification: Secondary Superficial Aquifer - High Vulnerability Combined Vulnerability: High Combined Aquifer: Productive Bedrock Aquifer, Productive Superficial Aquifer Pollutant Speed: High Bedrock Flow: Well Connected Fractures Dilution: No Data Baseflow Index: No Data Superficial: <90% Patchiness: Superficial >10m Thickness: Superficial No Data Recharge:	(NW)	0	5	456000 526000
	Groundwater Vulnerability Map Combined Classification: Secondary Superficial Aquifer - High Vulnerability Combined Vulnerability: High Combined Aquifer: Productive Bedrock Aquifer, Productive Superficial Aquifer Pollutant Speed: High Bedrock Flow: Well Connected Fractures Dilution: <300 mm/year Baseflow Index: >70% Superficial: >90% Patchiness: Superficial >10m Thickness: Superficial No Data Recharge:	(NW)	0	5	456309 526496

Map ID	Details	Quadrant Reference (Compass Direction)	Estimated Distance From Site	Contact	NGR
	Groundwater Vulnerability Map Combined Classification: Secondary Superficial Aquifer - High Vulnerability Combined Vulnerability: High Combined Aquifer: Productive Bedrock Aquifer, Productive Superficial Aquifer Pollutant Speed: High Bedrock Flow: Well Connected Fractures Dilution: <300 mm/year Baseflow Index: >70% Superficial: >90% Patchiness: >10m Thickness: No Data Superficial Recharge:	G13NE (N)	0	5	457000 526000
	Groundwater Vulnerability Map Combined Classification: Secondary Superficial Aquifer - High Vulnerability Combined Vulnerability: High Combined Aquifer: Productive Bedrock Aquifer, Productive Superficial Aquifer Pollutant Speed: High Bedrock Flow: Well Connected Fractures Dilution: No Data Baseflow Index: No Data Superficial: <90% Patchiness: >10m Thickness: No Data Superficial Recharge:	G14NW (N)	0	5	457183 526000
	Groundwater Vulnerability Map Combined Classification: Secondary Bedrock Aquifer - Medium Vulnerability Combined Vulnerability: Medium Combined Aquifer: Productive Bedrock Aquifer, No Superficial Aquifer Pollutant Speed: High Bedrock Flow: Well Connected Fractures Dilution: <300 mm/year Baseflow Index: >70% Superficial: >90% Patchiness: 3-10m Thickness: Low Superficial Recharge:	(SW)	0	5	456000 522975
	Groundwater Vulnerability Map Combined Classification: Secondary Bedrock Aquifer - Low Vulnerability Combined Vulnerability: Low Combined Aquifer: Productive Bedrock Aquifer, No Superficial Aquifer Pollutant Speed: Low Bedrock Flow: Well Connected Fractures Dilution: <300 mm/year Baseflow Index: 40-70% Superficial: >90% Patchiness: 3-10m Thickness: Low Superficial Recharge:	(SW)	0	5	456025 522992

Map ID	Details	Quadrant Reference (Compass Direction)	Estimated Distance From Site	Contact	NGR
	Groundwater Vulnerability Map Combined Secondary Bedrock Aquifer - Low Vulnerability Classification: Low Combined Vulnerability: Productive Bedrock Aquifer, No Superficial Aquifer Pollutant Speed: Low Bedrock Flow: Well Connected Fractures Dilution: <300 mm/year Baseflow Index: 40-70% Superficial >90% Patchiness: 3-10m Superficial Thickness: Low Superficial Recharge:	(SW)	0	5	456145 523000
	Groundwater Vulnerability Map Combined Secondary Bedrock Aquifer - Medium Vulnerability Classification: Medium Combined Vulnerability: Productive Bedrock Aquifer, No Superficial Aquifer Pollutant Speed: High Bedrock Flow: Well Connected Fractures Dilution: <300 mm/year Baseflow Index: >70% Superficial >90% Patchiness: >10m Superficial Thickness: High Superficial Recharge:	(SW)	0	5	456326 523119
	Groundwater Vulnerability Map Combined Secondary Superficial Aquifer - High Vulnerability Classification: High Combined Vulnerability: Productive Bedrock Aquifer, Productive Superficial Aquifer Pollutant Speed: High Bedrock Flow: Well Connected Fractures Dilution: <300 mm/year Baseflow Index: >70% Superficial >90% Patchiness: >10m Superficial Thickness: High Superficial Recharge:	(SW)	0	5	456000 523004
	Groundwater Vulnerability Map Combined Secondary Superficial Aquifer - High Vulnerability Classification: High Combined Vulnerability: Productive Bedrock Aquifer, Productive Superficial Aquifer Pollutant Speed: High Bedrock Flow: Well Connected Fractures Dilution: <300 mm/year Baseflow Index: >70% Superficial >90% Patchiness: >10m Superficial Thickness: High Superficial Recharge:	(SW)	0	5	455861 523958

Map ID	Details	Quadrant Reference (Compass Direction)	Estimated Distance From Site	Contact	NGR
	Groundwater Vulnerability Map Combined Classification: Secondary Superficial Aquifer - High Vulnerability Combined Vulnerability: High Combined Aquifer: Productive Bedrock Aquifer, Productive Superficial Aquifer Pollutant Speed: High Bedrock Flow: Well Connected Fractures Dilution: <300 mm/year Baseflow Index: >70% Superficial: >90% Patchiness: >10m Superficial Thickness: High Superficial Recharge:	(SW)	0	5	456000 524000
	Groundwater Vulnerability Map Combined Classification: Secondary Superficial Aquifer - High Vulnerability Combined Vulnerability: High Combined Aquifer: Productive Bedrock Aquifer, Productive Superficial Aquifer Pollutant Speed: High Bedrock Flow: Well Connected Fractures Dilution: <300 mm/year Baseflow Index: >70% Superficial: >90% Patchiness: >10m Superficial Thickness: High Superficial Recharge:	(SW)	0	5	455824 523872
	Groundwater Vulnerability Map Combined Classification: Secondary Superficial Aquifer - High Vulnerability Combined Vulnerability: High Combined Aquifer: Productive Bedrock Aquifer, Productive Superficial Aquifer Pollutant Speed: High Bedrock Flow: Well Connected Fractures Dilution: <300 mm/year Baseflow Index: >70% Superficial: >90% Patchiness: >10m Superficial Thickness: High Superficial Recharge:	(SW)	0	5	456026 523043
	Groundwater Vulnerability Map Combined Classification: Secondary Superficial Aquifer - High Vulnerability Combined Vulnerability: High Combined Aquifer: Productive Bedrock Aquifer, Productive Superficial Aquifer Pollutant Speed: High Bedrock Flow: Well Connected Fractures Dilution: <300 mm/year Baseflow Index: >70% Superficial: >90% Patchiness: >10m Superficial Thickness: High Superficial Recharge:	(SW)	0	5	456000 523772

Map ID	Details	Quadrant Reference (Compass Direction)	Estimated Distance From Site	Contact	NGR
	Groundwater Vulnerability Map Combined Classification: Secondary Superficial Aquifer - High Vulnerability Combined Vulnerability: High Combined Aquifer: Productive Bedrock Aquifer, Productive Superficial Aquifer Pollutant Speed: High Bedrock Flow: Well Connected Fractures Dilution: <300 mm/year Baseflow Index: >70% Superficial: >90% Patchiness: >10m Superficial Thickness: High Superficial Recharge:	(SW)	0	5	456035 524000
	Groundwater Vulnerability Map Combined Classification: Secondary Superficial Aquifer - High Vulnerability Combined Vulnerability: High Combined Aquifer: Productive Bedrock Aquifer, Productive Superficial Aquifer Pollutant Speed: High Bedrock Flow: Well Connected Fractures Dilution: <300 mm/year Baseflow Index: >70% Superficial: >90% Patchiness: >10m Superficial Thickness: High Superficial Recharge:	(SW)	0	5	456000 523577
	Groundwater Vulnerability Map Combined Classification: Secondary Superficial Aquifer - High Vulnerability Combined Vulnerability: High Combined Aquifer: Productive Bedrock Aquifer, Productive Superficial Aquifer Pollutant Speed: High Bedrock Flow: Well Connected Fractures Dilution: <300 mm/year Baseflow Index: >70% Superficial: >90% Patchiness: >10m Superficial Thickness: High Superficial Recharge:	G1NE (S)	0	5	457000 524000
	Groundwater Vulnerability Map Combined Classification: Secondary Superficial Aquifer - Medium Vulnerability Combined Vulnerability: Medium Combined Aquifer: Productive Bedrock Aquifer, Productive Superficial Aquifer Pollutant Speed: Low Bedrock Flow: Well Connected Fractures Dilution: <300 mm/year Baseflow Index: 40-70% Superficial: >90% Patchiness: 3-10m Superficial Thickness: High Superficial Recharge:	G2NW (S)	0	5	457183 524000

Map ID	Details	Quadrant Reference (Compass Direction)	Estimated Distance From Site	Contact	NGR
	Groundwater Vulnerability Map Combined Classification: Secondary Superficial Aquifer - Medium Vulnerability Combined Vulnerability: Medium Combined Aquifer: Productive Bedrock Aquifer, Productive Superficial Aquifer Pollutant Speed: Low Bedrock Flow: Well Connected Fractures Dilution: <300 mm/year Baseflow Index: 40-70% Superficial: >90% Patchiness: Superficial 3-10m Thickness: Superficial Low Recharge:	G3NE (SE)	0	5	458379 524000
	Groundwater Vulnerability Map Combined Classification: Secondary Bedrock Aquifer - Medium Vulnerability Combined Vulnerability: Medium Combined Aquifer: Productive Bedrock Aquifer, Unproductive Superficial Aquifer Pollutant Speed: High Bedrock Flow: Well Connected Fractures Dilution: <300 mm/year Baseflow Index: >70% Superficial: >90% Patchiness: Superficial >10m Thickness: Superficial High Recharge:	(S)	0	5	457000 523511
	Groundwater Vulnerability Map Combined Classification: Secondary Bedrock Aquifer - Low Vulnerability Combined Vulnerability: Low Combined Aquifer: Productive Bedrock Aquifer, Unproductive Superficial Aquifer Pollutant Speed: Low Bedrock Flow: Well Connected Fractures Dilution: <300 mm/year Baseflow Index: 40-70% Superficial: >90% Patchiness: Superficial 3-10m Thickness: Superficial High Recharge:	G2NE (SE)	0	5	457662 523977
	Groundwater Vulnerability Map Combined Classification: Secondary Bedrock Aquifer - Low Vulnerability Combined Vulnerability: Low Combined Aquifer: Productive Bedrock Aquifer, Unproductive Superficial Aquifer Pollutant Speed: Low Bedrock Flow: Well Connected Fractures Dilution: <300 mm/year Baseflow Index: 40-70% Superficial: >90% Patchiness: Superficial 3-10m Thickness: Superficial Low Recharge:	G3NW (SE)	0	5	458128 524000

Map ID	Details	Quadrant Reference (Compass Direction)	Estimated Distance From Site	Contact	NGR
	Groundwater Vulnerability Map Combined Classification: Secondary Bedrock Aquifer - Low Vulnerability Combined Vulnerability: Low Combined Aquifer: Productive Bedrock Aquifer, Unproductive Superficial Aquifer Pollutant Speed: Low Bedrock Flow: Well Connected Fractures Dilution: <300 mm/year Baseflow Index: 40-70% Superficial: >90% Patchiness: Superficial 3-10m Thickness: Superficial Low Recharge:	(SW)	0	5	456025 522936
	Groundwater Vulnerability Map Combined Classification: Secondary Bedrock Aquifer - Low Vulnerability Combined Vulnerability: Low Combined Aquifer: Productive Bedrock Aquifer, Unproductive Superficial Aquifer Pollutant Speed: Low Bedrock Flow: Well Connected Fractures Dilution: <300 mm/year Baseflow Index: 40-70% Superficial: >90% Patchiness: Superficial 3-10m Thickness: Superficial Low Recharge:	(S)	0	5	457000 523000
	Groundwater Vulnerability Map Combined Classification: Secondary Bedrock Aquifer - Medium Vulnerability Combined Vulnerability: Medium Combined Aquifer: Productive Bedrock Aquifer, Unproductive Superficial Aquifer Pollutant Speed: High Bedrock Flow: Well Connected Fractures Dilution: <300 mm/year Baseflow Index: >70% Superficial: >90% Patchiness: Superficial 3-10m Thickness: Superficial Low Recharge:	(SW)	0	5	456000 522915
	Groundwater Vulnerability Map Combined Classification: Secondary Bedrock Aquifer - Low Vulnerability Combined Vulnerability: Low Combined Aquifer: Productive Bedrock Aquifer, Unproductive Superficial Aquifer Pollutant Speed: Low Bedrock Flow: Well Connected Fractures Dilution: <300 mm/year Baseflow Index: 40-70% Superficial: >90% Patchiness: Superficial >10m Thickness: Superficial Low Recharge:	(S)	0	5	457183 523000

Map ID	Details	Quadrant Reference (Compass Direction)	Estimated Distance From Site	Contact	NGR
	Groundwater Vulnerability Map Combined Classification: Secondary Bedrock Aquifer - Low Vulnerability Combined Vulnerability: Low Combined Aquifer: Productive Bedrock Aquifer, Unproductive Superficial Aquifer Pollutant Speed: Low Bedrock Flow: Well Connected Fractures Dilution: 300-550 mm/year Baseflow Index: <40% Superficial Patchiness: >90% Superficial Thickness: >10m Superficial Recharge: Low	(SE)	0	5	458000 523000
	Groundwater Vulnerability - Soluble Rock Risk None				
	Bedrock Aquifer Designations Aquifer Designation: Secondary Aquifer - Undifferentiated	G6NW (SE)	0	5	457183 524931
	Bedrock Aquifer Designations Aquifer Designation: Secondary Aquifer - Undifferentiated	G10SW (N)	0	5	457183 525000
	Bedrock Aquifer Designations Aquifer Designation: Secondary Aquifer - B	(SW)	0	5	456032 523724
	Bedrock Aquifer Designations Aquifer Designation: Secondary Aquifer - B	G9NE (NW)	0	5	456804 525580
	Superficial Aquifer Designations Aquifer Designation: Secondary Aquifer - A	G6NW (SE)	0	5	457183 524931
	Superficial Aquifer Designations Aquifer Designation: Secondary Aquifer - A	G10SW (N)	0	5	457183 525000
	Superficial Aquifer Designations Aquifer Designation: Unproductive Strata	G2NE (SE)	0	5	457662 523977
	Superficial Aquifer Designations Aquifer Designation: Secondary Aquifer - Undifferentiated	(W)	0	5	456044 524931
	Superficial Aquifer Designations Aquifer Designation: Secondary Aquifer - Undifferentiated	G3NE (SE)	0	5	458471 524202
	Superficial Aquifer Designations Aquifer Designation: Secondary Aquifer - Undifferentiated	(W)	0	5	456045 525000
	Extreme Flooding from Rivers or Sea without Defences Type: Extent of Extreme Flooding from Rivers or Sea without Defences Flood Plain Type: Tidal Models Boundary Accuracy: As Supplied	G6SW (S)	0	2	457200 524534
	Extreme Flooding from Rivers or Sea without Defences Type: Extent of Extreme Flooding from Rivers or Sea without Defences Flood Plain Type: Tidal Models Boundary Accuracy: As Supplied	G14SE (NE)	0	2	457741 525936
	Flooding from Rivers or Sea without Defences Type: Extent of Flooding from Rivers or Sea without Defences Flood Plain Type: Tidal Models Boundary Accuracy: As Supplied	G14SE (NE)	0	2	457741 525936
	Areas Benefiting from Flood Defences None				
	Flood Water Storage Areas None				
	Flood Defences None				

Map ID	Details	Quadrant Reference (Compass Direction)	Estimated Distance From Site	Contact	NGR
24	OS Water Network Lines Watercourse Form: Inland river Watercourse Length: 471.3 Watercourse Level: On ground surface Permanent: True Watercourse Name: The Mill Race Catchment Name: Tees Primacy: 1	G1NE (S)	0	6	457101 524147
25	OS Water Network Lines Watercourse Form: Inland river Watercourse Length: 19.2 Watercourse Level: On ground surface Permanent: True Watercourse Name: The Fleet Catchment Name: Tees Primacy: 1	G5SE (S)	0	6	457113 524415
26	OS Water Network Lines Watercourse Form: Inland river Watercourse Length: 15.0 Watercourse Level: On ground surface Permanent: True Watercourse Name: Not Supplied Catchment Name: Tees Primacy: 1	G5SE (S)	0	6	457120 524399
27	OS Water Network Lines Watercourse Form: Inland river Watercourse Length: 75.5 Watercourse Level: On ground surface Permanent: True Watercourse Name: The Fleet Catchment Name: Tees Primacy: 1	G6SW (S)	0	6	457147 524482
28	OS Water Network Lines Watercourse Form: Inland river Watercourse Length: 414.2 Watercourse Level: On ground surface Permanent: True Watercourse Name: The Fleet Catchment Name: Tees Primacy: 1	G6SW (S)	0	6	457210 524527
29	OS Water Network Lines Watercourse Form: Inland river Watercourse Length: 396.3 Watercourse Level: On ground surface Permanent: True Watercourse Name: Not Supplied Catchment Name: Tees Primacy: 1	G2SW (S)	0	6	457414 523795
30	OS Water Network Lines Watercourse Form: Inland river Watercourse Length: 8.6 Watercourse Level: On ground surface Permanent: True Watercourse Name: The Mill Race Catchment Name: Tees Primacy: 1	G2SW (S)	0	6	457414 523795
31	OS Water Network Lines Watercourse Form: Inland river Watercourse Length: 6.7 Watercourse Level: On ground surface Permanent: True Watercourse Name: The Mill Race Catchment Name: Tees Primacy: 1	G2SW (S)	0	6	457420 523789
32	OS Water Network Lines Watercourse Form: Inland river Watercourse Length: 42.9 Watercourse Level: On ground surface Permanent: True Watercourse Name: Not Supplied Catchment Name: Tees Primacy: 1	G2SW (S)	0	6	457454 523815

Map ID	Details	Quadrant Reference (Compass Direction)	Estimated Distance From Site	Contact	NGR
33	OS Water Network Lines Watercourse Form: Inland river Watercourse Length: 21.6 Watercourse Level: Underground Permanent: True Watercourse Name: The Mill Race Catchment Name: Tees Primacy: 1	G2SW (S)	0	6	457423 523782
34	OS Water Network Lines Watercourse Form: Inland river Watercourse Length: 58.3 Watercourse Level: On ground surface Permanent: True Watercourse Name: The Mill Race Catchment Name: Tees Primacy: 1	G2SW (S)	0	6	457426 523761
35	OS Water Network Lines Watercourse Form: Inland river Watercourse Length: 85.7 Watercourse Level: Underground Permanent: True Watercourse Name: The Mill Race Catchment Name: Tees Primacy: 1	G2SW (S)	0	6	457432 523703
36	OS Water Network Lines Watercourse Form: Inland river Watercourse Length: 32.0 Watercourse Level: On ground surface Permanent: True Watercourse Name: The Mill Race Catchment Name: Tees Primacy: 1	G2SW (S)	0	6	457442 523618
37	OS Water Network Lines Watercourse Form: Inland river Watercourse Length: 25.9 Watercourse Level: Underground Permanent: True Watercourse Name: Not Supplied Catchment Name: Tees Primacy: 1	G2SW (S)	0	6	457474 523831
38	OS Water Network Lines Watercourse Form: Inland river Watercourse Length: 30.2 Watercourse Level: On ground surface Permanent: True Watercourse Name: Not Supplied Catchment Name: Tees Primacy: 1	G2SE (S)	0	6	457497 523851
39	OS Water Network Lines Watercourse Form: Inland river Watercourse Length: 64.4 Watercourse Level: On ground surface Permanent: True Watercourse Name: The Fleet Catchment Name: Tees Primacy: 1	G6SE (SE)	0	6	457513 524403
40	OS Water Network Lines Watercourse Form: Inland river Watercourse Length: 120.9 Watercourse Level: On ground surface Permanent: True Watercourse Name: Not Supplied Catchment Name: Tees Primacy: 1	G2SE (S)	0	6	457659 523778
41	OS Water Network Lines Watercourse Form: Inland river Watercourse Length: 14.6 Watercourse Level: On ground surface Permanent: True Watercourse Name: Not Supplied Catchment Name: Tees Primacy: 1	G2SE (S)	0	6	457639 523784

Map ID	Details	Quadrant Reference (Compass Direction)	Estimated Distance From Site	Contact	NGR
42	OS Water Network Lines Watercourse Form: Inland river Watercourse Length: 6.2 Watercourse Level: On ground surface Permanent: True Watercourse Name: Dabholm Cut Catchment Name: Tees Primacy: 1	G1SW (S)	0	6	456676 523706
43	OS Water Network Lines Watercourse Form: Inland river Watercourse Length: 1.7 Watercourse Level: On ground surface Permanent: True Watercourse Name: Dabholm Cut Catchment Name: Tees Primacy: 1	G1SW (S)	0	6	456682 523702
44	OS Water Network Lines Watercourse Form: Inland river Watercourse Length: 2.6 Watercourse Level: On ground surface Permanent: True Watercourse Name: Not Supplied Catchment Name: Tees Primacy: 1	G1SW (S)	0	6	456699 523622
45	OS Water Network Lines Watercourse Form: Inland river Watercourse Length: 63.5 Watercourse Level: On ground surface Permanent: True Watercourse Name: Dabholm Beck Catchment Name: Tees Primacy: 1	G1SW (S)	0	6	456729 523678
46	OS Water Network Lines Watercourse Form: Inland river Watercourse Length: 2.2 Watercourse Level: On ground surface Permanent: True Watercourse Name: Not Supplied Catchment Name: Tees Primacy: 1	G1SW (S)	0	6	456706 523693
47	OS Water Network Lines Watercourse Form: Inland river Watercourse Length: 25.8 Watercourse Level: Underground Permanent: True Watercourse Name: Dabholm Cut Catchment Name: Tees Primacy: 1	G1SW (S)	0	6	456706 523693
48	OS Water Network Lines Watercourse Form: Inland river Watercourse Length: 3.0 Watercourse Level: On ground surface Permanent: True Watercourse Name: Dabholm Beck Catchment Name: Tees Primacy: 1	G1SW (S)	0	6	456728 523680
49	OS Water Network Lines Watercourse Form: Inland river Watercourse Length: 4.6 Watercourse Level: On ground surface Permanent: True Watercourse Name: The Fleet Catchment Name: Tees Primacy: 1	G1SW (S)	0	6	456732 523683
50	OS Water Network Lines Watercourse Form: Inland river Watercourse Length: 276.8 Watercourse Level: On ground surface Permanent: True Watercourse Name: The Mill Race Catchment Name: Tees Primacy: 2	G1SW (S)	0	6	456729 523678

Map ID	Details	Quadrant Reference (Compass Direction)	Estimated Distance From Site	Contact	NGR
51	OS Water Network Lines Watercourse Form: Inland river Watercourse Length: 80.4 Watercourse Level: On ground surface Permanent: True Watercourse Name: The Fleet Catchment Name: Tees Primacy: 1	G1SW (S)	0	6	456777 523749
52	OS Water Network Lines Watercourse Form: Inland river Watercourse Length: 1.5 Watercourse Level: On ground surface Permanent: True Watercourse Name: The Fleet Catchment Name: Tees Primacy: 1	G1SW (S)	0	6	456778 523751
53	OS Water Network Lines Watercourse Form: Inland river Watercourse Length: 25.9 Watercourse Level: Underground Permanent: True Watercourse Name: The Fleet Catchment Name: Tees Primacy: 1	G1SW (S)	0	6	456792 523772
54	OS Water Network Lines Watercourse Form: Inland river Watercourse Length: 49.0 Watercourse Level: On ground surface Permanent: True Watercourse Name: The Fleet Catchment Name: Tees Primacy: 1	G1SE (S)	0	6	456818 523814
55	OS Water Network Lines Watercourse Form: Inland river Watercourse Length: 113.2 Watercourse Level: On ground surface Permanent: True Watercourse Name: The Fleet Catchment Name: Tees Primacy: 1	G1SE (S)	0	6	456864 523917
56	OS Water Network Lines Watercourse Form: Inland river Watercourse Length: 1.6 Watercourse Level: On ground surface Permanent: True Watercourse Name: Dabholm Cut Catchment Name: Tees Primacy: 1	G1SW (S)	0	6	456683 523701
57	OS Water Network Lines Watercourse Form: Inland river Watercourse Length: 24.5 Watercourse Level: On ground surface Permanent: True Watercourse Name: Dabholm Cut Catchment Name: Tees Primacy: 1	G1SW (S)	0	6	456700 523697
58	OS Water Network Lines Watercourse Form: Inland river Watercourse Length: 215.9 Watercourse Level: On ground surface Permanent: True Watercourse Name: The Fleet Catchment Name: Tees Primacy: 1	G1NE (S)	0	6	456961 524110
59	OS Water Network Lines Watercourse Form: Inland river Watercourse Length: 150.6 Watercourse Level: On ground surface Permanent: True Watercourse Name: The Mill Race Catchment Name: Tees Primacy: 1	G1NE (S)	0	6	457097 524148

Map ID	Details	Quadrant Reference (Compass Direction)	Estimated Distance From Site	Contact	NGR
60	OS Water Network Lines Watercourse Form: Inland river Watercourse Length: 321.8 Watercourse Level: On ground surface Permanent: True Watercourse Name: The Fleet Catchment Name: Tees Primacy: 1	G5SE (S)	0	6	457105 524398
61	OS Water Network Lines Watercourse Form: Tidal river Watercourse Length: 1892.7 Watercourse Level: On ground surface Permanent: True Watercourse Name: Dabholm Cut Catchment Name: Tees Primacy: 1	G1SW (SW)	0	6	456513 523806
62	OS Water Network Lines Watercourse Form: Inland river Watercourse Length: 646.3 Watercourse Level: On ground surface Permanent: True Watercourse Name: Dabholm Beck Catchment Name: Tees Primacy: 1	G1SW (S)	0	6	456699 523622
63	OS Water Network Lines Watercourse Form: Inland river Watercourse Length: 16.7 Watercourse Level: On ground surface Permanent: True Watercourse Name: Dabholm Cut Catchment Name: Tees Primacy: 1	G1SW (SW)	0	6	456527 523798
64	OS Water Network Lines Watercourse Form: Inland river Watercourse Length: 63.2 Watercourse Level: On ground surface Permanent: True Watercourse Name: Dabholm Cut Catchment Name: Tees Primacy: 1	G1SW (SW)	0	6	456527 523798
65	OS Water Network Lines Watercourse Form: Inland river Watercourse Length: 120.6 Watercourse Level: On ground surface Permanent: True Watercourse Name: Not Supplied Catchment Name: Tees Primacy: 1	G1SW (S)	0	6	456674 523704
66	OS Water Network Lines Watercourse Form: Inland river Watercourse Length: 30.3 Watercourse Level: Underground Permanent: True Watercourse Name: Dabholm Cut Catchment Name: Tees Primacy: 1	G1SW (SW)	0	6	456583 523767
67	OS Water Network Lines Watercourse Form: Inland river Watercourse Length: 81.5 Watercourse Level: On ground surface Permanent: True Watercourse Name: Dabholm Cut Catchment Name: Tees Primacy: 1	G1SW (SW)	0	6	456609 523752
68	OS Water Network Lines Watercourse Form: Inland river Watercourse Length: 191.8 Watercourse Level: On ground surface Permanent: True Watercourse Name: Not Supplied Catchment Name: Tees Primacy: 1	G10SE (E)	21	6	457665 525054

Map ID	Details	Quadrant Reference (Compass Direction)	Estimated Distance From Site	Contact	NGR
69	OS Water Network Lines Watercourse Form: Inland river Watercourse Length: 163.5 Watercourse Level: On ground surface Permanent: True Watercourse Name: Ash Gill Catchment Name: Tees Primacy: 1	G6SE (SE)	29	6	457589 524392
70	OS Water Network Lines Watercourse Form: Inland river Watercourse Length: 13.1 Watercourse Level: On ground surface Permanent: True Watercourse Name: The Fleet Catchment Name: Tees Primacy: 1	G6SE (SE)	29	6	457576 524394
71	OS Water Network Lines Watercourse Form: Inland river Watercourse Length: 147.4 Watercourse Level: On ground surface Permanent: True Watercourse Name: The Fleet Catchment Name: Tees Primacy: 1	G6SE (SE)	42	6	457589 524392
72	OS Water Network Lines Watercourse Form: Inland river Watercourse Length: 213.8 Watercourse Level: On ground surface Permanent: True Watercourse Name: Ash Gill Catchment Name: Tees Primacy: 1	G2NE (SE)	44	6	457754 524062
73	OS Water Network Lines Watercourse Form: Inland river Watercourse Length: 10.8 Watercourse Level: Underground Permanent: True Watercourse Name: Ash Gill Catchment Name: Tees Primacy: 1	G2NE (SE)	44	6	457656 524015
74	OS Water Network Lines Watercourse Form: Lake Watercourse Length: 194.4 Watercourse Level: On ground surface Permanent: True Watercourse Name: Ash Gill Catchment Name: Tees Primacy: 1	G2NE (SE)	47	6	457602 524151
75	OS Water Network Lines Watercourse Form: Inland river Watercourse Length: 1077.6 Watercourse Level: On ground surface Permanent: True Watercourse Name: Not Supplied Catchment Name: Tees Primacy: 1	(SW)	49	6	456447 524447
76	OS Water Network Lines Watercourse Form: Inland river Watercourse Length: 11.0 Watercourse Level: On ground surface Permanent: True Watercourse Name: Ash Gill Catchment Name: Tees Primacy: 1	G2NE (SE)	58	6	457572 524238
77	OS Water Network Lines Watercourse Form: Inland river Watercourse Length: 11.3 Watercourse Level: On ground surface Permanent: True Watercourse Name: Not Supplied Catchment Name: Tees Primacy: 1	G2NE (SE)	58	6	457576 524240

Map ID	Details	Quadrant Reference (Compass Direction)	Estimated Distance From Site	Contact	NGR
78	OS Water Network Lines Watercourse Form: Inland river Watercourse Length: 3.1 Watercourse Level: On ground surface Permanent: True Watercourse Name: Ash Gill Catchment Name: Tees Primacy: 1	G2NE (SE)	65	6	457576 524228
79	OS Water Network Lines Watercourse Form: Inland river Watercourse Length: 79.7 Watercourse Level: On ground surface Permanent: True Watercourse Name: Ash Gill Catchment Name: Tees Primacy: 1	G2NE (SE)	67	6	457578 524225
80	OS Water Network Lines Watercourse Form: Inland river Watercourse Length: 507.8 Watercourse Level: On ground surface Permanent: True Watercourse Name: Ash Gill Catchment Name: Tees Primacy: 1	G3SW (SE)	121	6	457980 523808
81	OS Water Network Lines Watercourse Form: Inland river Watercourse Length: 163.3 Watercourse Level: On ground surface Permanent: True Watercourse Name: Ash Gill Catchment Name: Tees Primacy: 1	G3NW (SE)	123	6	457926 523962
82	OS Water Network Lines Watercourse Form: Inland river Watercourse Length: 36.6 Watercourse Level: On ground surface Permanent: True Watercourse Name: The Fleet Catchment Name: Tees Primacy: 2	G6SE (SE)	129	6	457686 524456
83	OS Water Network Lines Watercourse Form: Inland river Watercourse Length: 23.9 Watercourse Level: On ground surface Permanent: True Watercourse Name: The Fleet Catchment Name: Tees Primacy: 1	G6SE (SE)	134	6	457703 524457
84	OS Water Network Lines Watercourse Form: Inland river Watercourse Length: 12.4 Watercourse Level: On ground surface Permanent: True Watercourse Name: The Fleet Catchment Name: Tees Primacy: 1	G6SE (SE)	148	6	457706 524469
85	OS Water Network Lines Watercourse Form: Inland river Watercourse Length: 52.7 Watercourse Level: On ground surface Permanent: True Watercourse Name: The Fleet Catchment Name: Tees Primacy: 2	G6SE (SE)	150	6	457707 524499
86	OS Water Network Lines Watercourse Form: Inland river Watercourse Length: 48.3 Watercourse Level: On ground surface Permanent: True Watercourse Name: The Fleet Catchment Name: Tees Primacy: 1	G6SE (SE)	153	6	457734 524505

Map ID	Details	Quadrant Reference (Compass Direction)	Estimated Distance From Site	Contact	NGR
87	OS Water Network Lines Watercourse Form: Inland river Watercourse Length: 16.9 Watercourse Level: Underground Permanent: True Watercourse Name: Ash Gill Catchment Name: Tees Primacy: 1	G3NW (SE)	164	6	457921 523978
88	OS Water Network Lines Watercourse Form: Inland river Watercourse Length: 91.6 Watercourse Level: On ground surface Permanent: True Watercourse Name: Ash Gill Catchment Name: Tees Primacy: 1	G3NW (SE)	170	6	457893 524065
89	OS Water Network Lines Watercourse Form: Inland river Watercourse Length: 13.0 Watercourse Level: On ground surface Permanent: True Watercourse Name: The Fleet Catchment Name: Tees Primacy: 2	G6SE (SE)	172	6	457723 524512
90	OS Water Network Lines Watercourse Form: Inland river Watercourse Length: 61.3 Watercourse Level: On ground surface Permanent: True Watercourse Name: The Fleet Catchment Name: Tees Primacy: 2	G6SE (SE)	172	6	457729 524520
91	OS Water Network Lines Watercourse Form: Inland river Watercourse Length: 61.3 Watercourse Level: On ground surface Permanent: True Watercourse Name: The Fleet Catchment Name: Tees Primacy: 1	G6SE (SE)	183	6	457763 524557
92	OS Water Network Lines Watercourse Form: Inland river Watercourse Length: 120.7 Watercourse Level: Underground Permanent: True Watercourse Name: Not Supplied Catchment Name: Tees Primacy: 1	G11SW (E)	188	6	457849 525104
93	OS Water Network Lines Watercourse Form: Inland river Watercourse Length: 63.5 Watercourse Level: On ground surface Permanent: True Watercourse Name: Ash Gill Catchment Name: Tees Primacy: 1	G3NW (SE)	198	6	457846 524108
94	OS Water Network Lines Watercourse Form: Inland river Watercourse Length: 35.3 Watercourse Level: On ground surface Permanent: True Watercourse Name: The Fleet Catchment Name: Tees Primacy: 1	G6SE (SE)	214	6	457763 524557
95	OS Water Network Lines Watercourse Form: Inland river Watercourse Length: 42.7 Watercourse Level: On ground surface Permanent: True Watercourse Name: The Fleet Catchment Name: Tees Primacy: 2	G6SE (SE)	229	6	457777 524592

Map ID	Details	Quadrant Reference (Compass Direction)	Estimated Distance From Site	Contact	NGR
96	OS Water Network Lines Watercourse Form: Inland river Watercourse Length: 28.0 Watercourse Level: On ground surface Permanent: True Watercourse Name: The Fleet Catchment Name: Tees Primacy: 1	G6SE (SE)	237	6	457785 524584

Map ID	Details	Quadrant Reference (Compass Direction)	Estimated Distance From Site	Contact	NGR
97	Historical Landfill Sites Licence Holder: Chief Economic and Development Officer Location: Dormanstown, Redcar, Cleveland Name: West Coatham Lane Operator Location: Not Supplied Boundary Accuracy: As Supplied Provider Reference: EAHLD05592 First Input Date: 25th January 1993 Last Input Date: 1st February 1993 Specified Waste: Deposited Waste included Inert Waste Type: EA Waste Ref: 0 Regis Ref: Not Supplied WRC Ref: 0700/0134 BGS Ref: Not Supplied Other Ref: 0700/CLE/255	G2SW (S)	0	2	457476 523834
98	Historical Landfill Sites Licence Holder: British Steel Corporation Location: Redcar, Cleveland Name: Redcar Trunk Road Landscaping Operator Location: Not Supplied Boundary Accuracy: As Supplied Provider Reference: EAHLD05591 First Input Date: 14th September 1977 Last Input Date: 10th August 1979 Specified Waste: Deposited Waste included Inert and Industrial Waste Type: EA Waste Ref: 0 Regis Ref: Not Supplied WRC Ref: 0700/0080 BGS Ref: Not Supplied Other Ref: 0700/CLE/051	G2SW (S)	0	2	457401 523847
99	Historical Landfill Sites Licence Holder: British Steel Plc Location: Redcar Landscaping, Redcar, Cleveland Name: Redcar Complex Operator Location: Not Supplied Boundary Accuracy: As Supplied Provider Reference: EAHLD05585 First Input Date: Not Supplied Last Input Date: Not Supplied Specified Waste: Not Supplied Type: EA Waste Ref: 0 Regis Ref: Not Supplied WRC Ref: 0700/0195 BGS Ref: Not Supplied Other Ref: CLE/031, 0700.195	G2NE (SE)	0	2	457514 524243
100	Historical Landfill Sites Licence Holder: British Steel Corporation Location: Redcar Complex, Cleveland Name: Blast Furnace Plant Operator Location: Steel House, Redcar, Cleveland Boundary Accuracy: As Supplied Provider Reference: EAHLD05682 First Input Date: Not Supplied Last Input Date: Not Supplied Specified Waste: Deposited Waste included Industrial Waste Type: EA Waste Ref: 68638 Regis Ref: YP4/L/BRI002 WRC Ref: Not Supplied BGS Ref: Not Supplied Other Ref: IPC 68, 0700/CLE/068, BRI002	G13SW (NW)	0	2	456556 525918
101	Historical Landfill Sites Licence Holder: British Steel Plc Location: Land Adjacent To Redcar Blast Furnace, Redcar, Cleveland Name: Warrenby Operator Location: Not Supplied Boundary Accuracy: As Supplied Provider Reference: EAHLD05576 First Input Date: Not Supplied Last Input Date: Not Supplied Specified Waste: Deposited Waste included Inert and Industrial Waste Type: EA Waste Ref: 60250 Regis Ref: YP1/L/BRI012 WRC Ref: 0700/0012 BGS Ref: Not Supplied Other Ref: 0700/CLE/087	G13SE (N)	0	2	456926 525945

Map ID	Details	Quadrant Reference (Compass Direction)	Estimated Distance From Site	Contact	NGR
102	Licensed Waste Management Facilities (Landfill Boundaries) Name: Blast Furnace Plant, Bsc Redcar Works Complex Licence Number: 68638 Location: Redcar, Cleveland, TS10 5NT Licence Holder: British Steel Corporation Authority: Environment Agency - North East Region, Dales Area Site Category: Industrial Waste Landfills Max Input Rate: Not Supplied Licence Status: Inactive Issued: 19th July 1993 Positional Accuracy: Positioned by the supplier Boundary Accuracy: As Supplied	G13SW (NW)	0	2	456556 525918
103	Licensed Waste Management Facilities (Landfill Boundaries) Name: Bran Sands Landfill Licence Number: 60092 Location: Land/ Premises At, Bran Sands, Redcar, Cleveland, TS6 6UE Licence Holder: York Potash Processing & Ports Limited Authority: Environment Agency - North East Region, North East Area Site Category: Other Landfill Sites Taking Special Waste Max Input Rate: Not Supplied Licence Status: Modified Issued: 24th May 1977 Positional Accuracy: Positioned by the supplier Boundary Accuracy: As Supplied	G5SE (S)	0	2	456943 524332
104	Licensed Waste Management Facilities (Landfill Boundaries) Name: Warrenby Landfill Licence Number: 60138 Location: Teesside Works, Steel House, Redcar, Cleveland, TS10 5QW Licence Holder: Tata Steel U K Limited Authority: Environment Agency - North East Region, North East Area Site Category: Household, Commercial And Industrial Waste Landfills Max Input Rate: Not Supplied Licence Status: Modified Issued: 14th June 1977 Positional Accuracy: Positioned by the supplier Boundary Accuracy: As Supplied	G6NE (E)	12	2	457543 524890
105	Licensed Waste Management Facilities (Landfill Boundaries) Name: Warrenby Landfill Licence Number: 60138 Location: Teesside Works, Steel House, Redcar, Cleveland, TS10 5QW Licence Holder: Tata Steel U K Limited Authority: Environment Agency - North East Region, North East Area Site Category: Household, Commercial And Industrial Waste Landfills Max Input Rate: Not Supplied Licence Status: Modified Issued: 14th June 1977 Positional Accuracy: Positioned by the supplier Boundary Accuracy: As Supplied	G10SE (E)	29	2	457689 525048
106	Licensed Waste Management Facilities (Locations) Licence Number: 60250 Location: Land Adjacent To Redcar Blast Furnace, Redcar, Cleveland, TS10 5RD Operator Name: British Steel - Teesside Division Operator Location: Not Supplied Authority: Environment Agency - North East Region, North East Area Site Category: Landfills Taking Non-biodegradable Wastes (Not Construction) Licence Status: Surrendered Issued: 11th December 1979 Last Modified: Not Supplied Expires: Not Supplied Suspended: Not Supplied Revoked: Not Supplied Surrendered: 13th April 1997 IPPC Reference: Not Supplied Positional Accuracy: Located by supplier to within 10m	G13NW (NW)	0	2	456695 526095

Map ID	Details	Quadrant Reference (Compass Direction)	Estimated Distance From Site	Contact	NGR
107	Licensed Waste Management Facilities (Locations) Licence Number: 60092 Location: Land/ Premises At, Bran Sands, Redcar, Cleveland, TS6 6UE Operator Name: York Potash Processing & Ports Limited Operator Location: Not Supplied Authority: Environment Agency - North East Region, North East Area Site Category: Other Landfill Sites Taking Special Waste Licence Status: Modified Issued: 24th May 1977 Last Modified: 23rd May 2018 Expires: Not Supplied Suspended: Not Supplied Revoked: Not Supplied Surrendered: Not Supplied IPPC Reference: Not Supplied Positional Accuracy: Located by supplier to within 10m	G1SE (S)	0	2	457023 523671
108	Licensed Waste Management Facilities (Locations) Licence Number: 60146 Location: Waste Treatment Centre, Bran Sands, Redcar, Cleveland, TS6 6UE Operator Name: Northumbrian Water Ltd Operator Location: Not Supplied Authority: Environment Agency - North East Region, North East Area Site Category: Treatment - Biological Licence Status: To PPC Issued: 12th September 1997 Last Modified: Not Supplied Expires: Not Supplied Suspended: Not Supplied Revoked: Not Supplied Surrendered: Not Supplied IPPC Reference: LP3439LK Positional Accuracy: Located by supplier to within 10m	G1SW (SW)	44	2	456608 523878
109	Licensed Waste Management Facilities (Locations) Licence Number: 60138 Location: Teesside Works, Steel House, Redcar, Cleveland, TS10 5QW Operator Name: Tata Steel U K Limited Operator Location: Not Supplied Authority: Environment Agency - North East Region, North East Area Site Category: Household, Commercial And Industrial Waste Landfills Licence Status: Modified Issued: 14th June 1977 Last Modified: 25th April 2016 Expires: Not Supplied Suspended: Not Supplied Revoked: Not Supplied Surrendered: Not Supplied IPPC Reference: Not Supplied Positional Accuracy: Located by supplier to within 10m	G6SE (SE)	90	2	457643 524486
	Local Authority Landfill Coverage Name: Redcar and Cleveland Unitary Council - Has no landfill data to supply		0	7	457183 524931
110	Potentially Infilled Land (Water) Use: Unknown Filled Ground (Pond, marsh, river, stream, dock etc) Date of Mapping: 1953	G9SW (W)	0	-	456641 525123
111	Potentially Infilled Land (Water) Use: Unknown Filled Ground (Pond, marsh, river, stream, dock etc) Date of Mapping: 1857	G6NW (SE)	0	-	457183 524931
112	Potentially Infilled Land (Water) Use: Unknown Filled Ground (Pond, marsh, river, stream, dock etc) Date of Mapping: 1953	G2NW (S)	0	-	457219 524180
113	Potentially Infilled Land (Water) Use: Unknown Filled Ground (Pond, marsh, river, stream, dock etc) Date of Mapping: 1953	G2NW (S)	0	-	457309 523985
114	Potentially Infilled Land (Water) Use: Unknown Filled Ground (Pond, marsh, river, stream, dock etc) Date of Mapping: 1953	G2SW (S)	0	-	457441 523925
115	Potentially Infilled Land (Water) Use: Unknown Filled Ground (Pond, marsh, river, stream, dock etc) Date of Mapping: 1857	G2NW (S)	0	-	457378 524183
116	Potentially Infilled Land (Water) Use: Unknown Filled Ground (Pond, marsh, river, stream, dock etc) Date of Mapping: 1857	G1NE (S)	0	-	457128 524244

Map ID	Details	Quadrant Reference (Compass Direction)	Estimated Distance From Site	Contact	NGR
117	Potentially Infilled Land (Water) Use: Unknown Filled Ground (Pond, marsh, river, stream, dock etc) Date of Mapping: 1857	G6SW (S)	0	-	457372 524418
118	Potentially Infilled Land (Water) Use: Unknown Filled Ground (Pond, marsh, river, stream, dock etc) Date of Mapping: 1857	G6SW (S)	0	-	457392 524393
119	Potentially Infilled Land (Water) Use: Unknown Filled Ground (Pond, marsh, river, stream, dock etc) Date of Mapping: 1953	G6SE (SE)	0	-	457488 524413
120	Potentially Infilled Land (Water) Use: Unknown Filled Ground (Pond, marsh, river, stream, dock etc) Date of Mapping: 1857	G6NW (SE)	0	-	457360 524834
121	Potentially Infilled Land (Water) Use: Unknown Filled Ground (Pond, marsh, river, stream, dock etc) Date of Mapping: 1857	G6NW (SE)	0	-	457410 524695
122	Potentially Infilled Land (Water) Use: Unknown Filled Ground (Pond, marsh, river, stream, dock etc) Date of Mapping: 1895	G6NW (SE)	0	-	457345 524829
123	Potentially Infilled Land (Water) Use: Unknown Filled Ground (Pond, marsh, river, stream, dock etc) Date of Mapping: 1895	G6NW (SE)	0	-	457395 524789
124	Potentially Infilled Land (Water) Use: Unknown Filled Ground (Pond, marsh, river, stream, dock etc) Date of Mapping: 1919	G6NW (E)	0	-	457440 524900
125	Potentially Infilled Land (Water) Use: Unknown Filled Ground (Pond, marsh, river, stream, dock etc) Date of Mapping: 1919	G6NW (SE)	0	-	457336 524816
126	Potentially Infilled Land (Water) Use: Unknown Filled Ground (Pond, marsh, river, stream, dock etc) Date of Mapping: 1857	G1SW (S)	0	-	456746 523746
127	Potentially Infilled Land (Water) Use: Unknown Filled Ground (Pond, marsh, river, stream, dock etc) Date of Mapping: 1938	G1SE (S)	0	-	457109 523780
128	Potentially Infilled Land (Water) Use: Unknown Filled Ground (Pond, marsh, river, stream, dock etc) Date of Mapping: 1938	G2SE (S)	0	-	457516 523823
129	Potentially Infilled Land (Water) Use: Unknown Filled Ground (Pond, marsh, river, stream, dock etc) Date of Mapping: 1938	G2SE (S)	0	-	457631 523786
130	Potentially Infilled Land (Water) Use: Unknown Filled Ground (Pond, marsh, river, stream, dock etc) Date of Mapping: 1938	G2SE (S)	0	-	457679 523733
131	Potentially Infilled Land (Water) Use: Unknown Filled Ground (Pond, marsh, river, stream, dock etc) Date of Mapping: 1856	G10NW (N)	0	-	457176 525573
132	Potentially Infilled Land (Water) Use: Unknown Filled Ground (Pond, marsh, river, stream, dock etc) Date of Mapping: 1895	G10NW (N)	0	-	457313 525553
133	Potentially Infilled Land (Water) Use: Unknown Filled Ground (Pond, marsh, river, stream, dock etc) Date of Mapping: 1953	G2NE (SE)	82	-	457581 524188
134	Potentially Infilled Land (Water) Use: Unknown Filled Ground (Pond, marsh, river, stream, dock etc) Date of Mapping: 1938	G6NE (SE)	86	-	457633 524697
135	Potentially Infilled Land (Water) Use: Unknown Filled Ground (Pond, marsh, river, stream, dock etc) Date of Mapping: 1938	G6SE (SE)	109	-	457663 524447
136	Potentially Infilled Land (Water) Use: Unknown Filled Ground (Pond, marsh, river, stream, dock etc) Date of Mapping: 1938	G6NE (E)	112	-	457655 524780
137	Potentially Infilled Land (Water) Use: Unknown Filled Ground (Pond, marsh, river, stream, dock etc) Date of Mapping: 1857	G6NE (SE)	125	-	457672 524612

Map ID	Details	Quadrant Reference (Compass Direction)	Estimated Distance From Site	Contact	NGR
138	Potentially Infilled Land (Water) Use: Unknown Filled Ground (Pond, marsh, river, stream, dock etc) Date of Mapping: 1953	G2NE (SE)	157	-	457781 524091
139	Potentially Infilled Land (Water) Use: Unknown Filled Ground (Pond, marsh, river, stream, dock etc) Date of Mapping: 1938	G6SE (SE)	166	-	457719 524473
140	Potentially Infilled Land (Water) Use: Unknown Filled Ground (Pond, marsh, river, stream, dock etc) Date of Mapping: 1938	G6NE (E)	225	-	457759 524832
141	Potentially Infilled Land (Water) Use: Unknown Filled Ground (Pond, marsh, river, stream, dock etc) Date of Mapping: 1895	G6NE (E)	239	-	457782 524849
142	Potentially Infilled Land (Water) Use: Unknown Filled Ground (Pond, marsh, river, stream, dock etc) Date of Mapping: 1953	G3NW (SE)	241	-	457957 524124
143	Potentially Infilled Land (Water) Use: Unknown Filled Ground (Pond, marsh, river, stream, dock etc) Date of Mapping: 1938	G3NW (SE)	242	-	457876 524227
144	Registered Landfill Sites Licence Holder: Langbaugh On Tees Borough Council Licence Reference: CLE 255 Site Location: West Of Roundabout, Junc. A 1085/W.Coatham Lane, Grangetown, Middlesbrough, Cleveland Licence Easting: 457480 Licence Northing: 523790 Operator Location: Cargo Fleet Office, 20 Middlesbrough Road, MIDDLESBROUGH, Cleveland, TS6 6EL Authority: Environment Agency - North East Region, Dales Area Site Category: Landfill Max Input Rate: Medium (Equal to or greater than 25,000 and less than 75,000 tonnes per year) Waste Source: No known restriction on source of waste Restrictions: Status: Licence known to be surrenderedSurrendered Dated: 30th November 1992 Preceded By: Not Given Licence: Superseded By: Not Given Licence: Positional Accuracy: Manually positioned to the address or location Boundary Accuracy: Not Applicable Authorised Waste: Clean Brick & Concrete Rubble Construction Ind.Waste Comprising Similar Non-Reactive Mat'ls Slate Tiles, Glass, Ceramics Stone, Clay, Soils Prohibited Waste: Biodegradable Waste Contamination With Chemicals Liable To Cause Environmental Hazards Poisonous, Noxious, Polluting Wastes Special Wastes Waste N.O.S.	G2SE (S)	0	2	457480 523790

Map ID	Details	Quadrant Reference (Compass Direction)	Estimated Distance From Site	Contact	NGR
145	<p>Registered Landfill Sites</p> <p>Licence Holder: I.C.I. Chemicals & Polymers Ltd Licence Reference: CLE 24/9 Site Location: Bran Sands Waste Disposal Site, Wilton Works, Middlesbrough, Cleveland Licence Easting: Not Supplied Licence Northing: Not Supplied Operator Location: PO.Box 90, Wilton, MIDDLESBROUGH, Cleveland, TS6 8JE Authority: Environment Agency - North East Region, Dales Area Site Category: Landfill Max Input Rate: Small (Equal to or greater than 10,000 and less than 25,000 tonnes per year) Waste Source: Waste produced/controlled by licence holder Restrictions: Status: Operational as far as is knownOperational Dated: 1st July 1988 Preceded By: CLE 24/2 Licence: Superseded By: Not Given Licence: Positional Accuracy: Positioned by the supplier Boundary Accuracy: Moderate Authorised Waste: Alkalis All Inorganic Compounds Asbestos Canteen Waste Commercial Waste Construction Ind. Wastes Contaminated Materials \$ Fuels, Oils, Greases Ind. Non-Haz. Inert, Non-Flammable Ind. Non-Haz. Potentially Combustible Interceptor Waste, Tar, Paint Etc \$ Maximum Waste Specified In Lic. Metal Oxides Metals As Trace Contam.Of Group J Miscellaneous Chemical Waste Miscellaneous Wastes Non-Toxic Metal Compounds Organic Acids + Related Cmpds Organic Compounds Other Inorganic Materials Polymeric Materials And Precursors Toxic Metal Compounds Prohibited Waste: Arsenates & Arsenites Fellmongers Waste Ferro And Ferri Cyanides Fluorides Etc \$ Hypochlorites And Chlorites Inorganic Peroxides Liable To Cause Environmental Hazards Organic Peroxides Other Halogenated Organics Pcb'S And Analogues Sodium/Potassium Cyanides Soluble Complex Cyanides Sulphides, Selen'S, Tell'S, Arsen'S \$ Tannery Waste Tetra Ethyl Lead Tetra Methyl Lead Waste N.O.S. Waste React.W/Water -Airborne Hazard Wastes Likely To Cause Odour Emission</p>	G5SE (S)	0	2	456947 524332
146	<p>Registered Landfill Sites</p> <p>Licence Holder: B.S.C. Teesside Division Licence Reference: CLE 87 Site Location: adj. Blast Furnace Plant, BSC Redcar Works, REDCAR, Cleveland, TS10 5NT Licence Easting: 456700 Licence Northing: 526100 Operator Location: Steel House, REDCAR, Cleveland, TS10 5QW Authority: Environment Agency - North East Region, Dales Area Site Category: Landfill Max Input Rate: Very Large (Equal to or greater than 250,000 tonnes per year) Waste Source: Waste produced/controlled by licence holder Restrictions: Status: Licence known to be surrenderedSurrendered Dated: 11th December 1979 Preceded By: Not Given Licence: Superseded By: Not Given Licence: Positional Accuracy: Manually positioned to the address or location Boundary Accuracy: Not Applicable Authorised Waste: Ind. Non-Haz. Inert, Non-Flammable</p>	G13NW (N)	0	2	456700 526100

Map ID	Details	Quadrant Reference (Compass Direction)	Estimated Distance From Site	Contact	NGR
147	Registered Landfill Sites Licence Holder: B.S.C. Teesside Division Licence Reference: CLE 68/2 Site Location: Adj. Blast Furnace Plant, Redcar, Cleveland Licence Easting: 456540 Licence Northing: 525940 Operator Location: Steel House, REDCAR, Cleveland, TS10 5QW Authority: Environment Agency - North East Region, Dales Area Site Category: Landfill - Soak away Max Input Rate: Medium (Equal to or greater than 25,000 and less than 75,000 tonnes per year) Waste Source: Waste produced/controlled by licence holder Restrictions: Status: Site now IPC authorisedAuthorised Dated: 5th July 1979 Preceded By: Not Given Licence: Superseded By: Not Given Licence: Positional Accuracy: Manually positioned to the address or location Boundary Accuracy: Not Applicable Authorised Waste: Purge Water (Contaminated) Prohibited Waste: Waste N.O.S.	G13SW (NW)	0	2	456540 525940
148	Registered Waste Treatment or Disposal Sites Licence Holder: Northumbrian Water Auth. Licence Reference: CLE 406 Site Location: Bran Sands Waste Disposal Site, Wilton Works, Middlesbrough, Cleveland Operator Location: Northumbrian House, Regent Centre, Gosforth, Newcastle Upon Tyne, Tyne And Wear Authority: Environment Agency - North East Region, Dales Area Site Category: Treatment - Biological Max Input Rate: Very Large (Equal to or greater than 250,000 tonnes per year) Waste Source: No known restriction on source of waste Restrictions: Licence Status: Operational as far as is knownOperational Dated: 20th February 2001 Preceded By: CLE 406/1 Licence: Superseded By: Not Given Licence: Positional Accuracy: Manually positioned to the address or location Boundary Quality: Not Supplied Authorised Waste: Aqueous Waste - Delivered By Pipeline Aqueous Waste - Delivered By Road Tanker Max.Waste Permitted By Licence Prohibited Waste: Organic Peroxides Other Halogenated Organics Pcbs And Analogues Spec.Waste (Epa'90:S62/1996 Regs) Substances Of Poisonous Nature Waste N.O.S.	G1NW (SW)	94	2	456500 524000
148	Registered Waste Treatment or Disposal Sites Licence Holder: Northumbrian Water Ltd Licence Reference: CLE 406/1 Site Location: Bran Sands Waste Disposal Site, Wilton, Redcar, Cleveland Operator Location: Northumbria House, Regent Centre, Gosforth, NEWCASTLE UPON TYNE, Tyne and Wear, NE3 3PX Authority: Environment Agency - North East Region, Dales Area Site Category: Treatment - Biological Max Input Rate: Very Large (Equal to or greater than 250,000 tonnes per year) Waste Source: No known restriction on source of waste Restrictions: Licence Status: Record supersededSuperseded Dated: 9th December 1997 Preceded By: Not Given Licence: Superseded By: CLE 406 Licence: Positional Accuracy: Manually positioned to the address or location Boundary Quality: Not Supplied Authorised Waste: Aqueous Waste Biodegradable Liquid Waste Max.Waste Permitted By Licence Prohibited Waste: Organic Peroxides Other Halogenated Organics Pcbs And Analogues Spec.Waste (Epa'90:S62/1996 Regs) Substances Of Poisonous Nature Waste N.O.S.	G1NW (SW)	94	2	456500 524000

Map ID	Details	Quadrant Reference (Compass Direction)	Estimated Distance From Site	Contact	NGR
149	Control of Major Accident Hazards Sites (COMAH) Name: South Tees Site Company Limited Location: Redcar, Steel House, Trunk Road, Redcar, Cleveland, 5QW Reference: Not Supplied Type: Upper Tier Status: Active Positional Accuracy: Manually positioned to the address or location	G2NE (SE)	160	8	457681 524126
149	Control of Major Accident Hazards Sites (COMAH) Name: Sahaviriya Steel Industries Uk Limited Location: Steel House, Redcar, Cleveland, TS10 5QW Reference: Not Supplied Type: Upper Tier Status: Active Positional Accuracy: Manually positioned to the address or location	G2NE (SE)	190	8	457691 524154
149	Control of Major Accident Hazards Sites (COMAH) Name: Corus Uk Ltd Location: Redcar Works, P O Box 29, Lackenby, REDCAR, Cleveland, TS10 5QW Reference: Not Supplied Type: Upper Tier Status: Active Positional Accuracy: Manually positioned to the address or location	G2NE (SE)	197	8	457696 524168
150	Notification of Installations Handling Hazardous Substances (NIHHS) Name: British Steel Corporation Limited Location: Redcar Works, REDCAR, Cleveland, TS10 5QW Status: Not Active Positional Accuracy: Manually positioned to the address or location	G2NE (SE)	197	8	457696 524168
151	Planning Hazardous Substance Consents Name: Sahaviriya Steel Industries Uk Ltd Location: Blast Furnace And Coke Ovens, Trunk Road, Redcar Authority: Redcar and Cleveland Borough Council, Planning Department Application Ref: R/2011/0211/HD Hazardous Substance: Unknown at time of report Maximum Quantity: 0 Application date: 1st April 2011 Decision: Unknown at time of report Positional Accuracy: Manually positioned to the address or location	G9SW (W)	5	9	456587 525036
151	Planning Hazardous Substance Consents Name: Sahaviriya Steel Industries Uk Ltd Location: Blast Furnace And Coke Ovens, Trunk Road, Redcar Authority: Redcar and Cleveland Borough Council, Planning Department Application Ref: R/2011/0210/HD Hazardous Substance: Unknown at time of report Maximum Quantity: 0 Application date: 1st April 2011 Decision: Unknown at time of report Positional Accuracy: Manually positioned to the address or location	G9SW (W)	5	9	456587 525036
152	Planning Hazardous Substance Consents Name: Air Products UK Plc Location: Limerick Road, REDCAR, Cleveland, TS10 5JU Authority: Redcar and Cleveland Borough Council, Planning Department Application Ref: L/92/0811/HD Hazardous Substance: Part B, Highly Reactive and Explosive Substance, Hydrogen, where amount held is greater than or equal to 2 tonnes Maximum Quantity: 4 Application date: Not Supplied Decision: Deemed consent granted between June 1992 and November 1992 Positional Accuracy: Automatically positioned to the address	G2SE (SE)	50	9	457813 523922
153	Planning Hazardous Substance Consents Name: British Steel Plc Location: Teeside Works, Steel House, REDCAR, Cleveland, TS10 5QW Authority: Redcar and Cleveland Borough Council, Planning Department Application Ref: L/92/0971/HD Hazardous Substance: Part C, Flammable Substance (Not in Parts A&B), Gas or gases flammable in air, when held as a gas, where amount held is >= 15tonnes Maximum Quantity: 161.2 Application date: Not Supplied Decision: Deemed consent granted between June 1992 and November 1992 Positional Accuracy: Automatically positioned to the address	G2NE (SE)	194	9	457706 524154

Map ID	Details	Quadrant Reference (Compass Direction)	Estimated Distance From Site	Contact	NGR
153	Planning Hazardous Substance Consents Name: British Steel Plc Location: Teeside Works, Steel House, REDCAR, Cleveland, TS10 5QW Authority: Redcar and Cleveland Borough Council, Planning Department Application Ref: L/92/0971/HD Hazardous Substance: Part C, Flammable Substance (Not in Parts A&B), Liquefied petroleum gas held at >1.4 bar where amount held is greater than or equal to 25 tonnes Maximum Quantity: 195 Application date: Not Supplied Decision: Deemed consent granted between June 1992 and November 1992Granted Positional Accuracy: Automatically positioned to the address	G2NE (SE)	199	9	457706 524159
153	Planning Hazardous Substance Consents Name: British Steel Plc Location: Teeside Works, Steel House, REDCAR, Cleveland, TS10 5QW Authority: Redcar and Cleveland Borough Council, Planning Department Application Ref: L/92/0971/HD Hazardous Substance: Part C, Flammable Substance (Not in Parts A&B), Liquefied petroleum gas held at >1.4 bar where amount held is greater than or equal to 25 tonnes Maximum Quantity: 195 Application date: Not Supplied Decision: Deemed consent granted between June 1992 and November 1992Granted Positional Accuracy: Automatically positioned to the address	G2NE (SE)	199	9	457706 524159
153	Planning Hazardous Substance Consents Name: British Steel Plc Location: Teeside Works, Steel House, REDCAR, Cleveland, TS10 5QW Authority: Redcar and Cleveland Borough Council, Planning Department Application Ref: L/92/0971/HD Hazardous Substance: Part C, Flammable Substance (Not in Parts A&B), Gas or gases flammable in air, when held as a gas, where amount held is >= 15tonnes Maximum Quantity: 603 Application date: Not Supplied Decision: Deemed consent granted between June 1992 and November 1992Granted Positional Accuracy: Automatically positioned to the address	G2NE (SE)	204	9	457706 524164
153	Planning Hazardous Substance Consents Name: British Steel Plc Location: Teeside Works, Steel House, REDCAR, Cleveland, TS10 5QW Authority: Redcar and Cleveland Borough Council, Planning Department Application Ref: L/92/0971/HD Hazardous Substance: Part C, Flammable Substance (Not in Parts A&B), Gas or gases flammable in air, when held as a gas, where amount held is >= 15tonnes Maximum Quantity: 603 Application date: Not Supplied Decision: Deemed consent granted between June 1992 and November 1992Granted Positional Accuracy: Automatically positioned to the address	G2NE (SE)	204	9	457706 524164
153	Planning Hazardous Substance Consents Name: Bsc Location: Teeside Site, Redcar, . Authority: Redcar and Cleveland Borough Council, Planning Department Application Ref: R/1999/746/Hd Hazardous Substance: Combination of Dangerous Substances Maximum Quantity: 0 Application date: Not Supplied Decision: Deemed Consent GrantedGranted Positional Accuracy: Automatically positioned to the address	G2NE (SE)	204	9	457706 524164

Map ID	Details	Quadrant Reference (Compass Direction)	Estimated Distance From Site	Contact	NGR
	BGS 1:625,000 Solid Geology Description: Lias Group	G6NW (SE)	0	1	457183 524931
	BGS 1:625,000 Solid Geology Description: Triassic Rocks (Undifferentiated)	G13SW (NW)	0	1	456753 525677
	BGS Estimated Soil Chemistry Source: British Geological Survey, National Geoscience Information Service Soil Sample Type: Rural Soil Arsenic: no data Concentration: Cadmium: <1.8 mg/kg Concentration: Chromium: no data Concentration: Lead Concentration: <100 mg/kg Nickel: no data Concentration:	G14NE (NE)	0	1	457629 525969
	BGS Estimated Soil Chemistry Source: British Geological Survey, National Geoscience Information Service Soil Sample Type: Rural Soil and Sediment Arsenic: 15 - 25 mg/kg Concentration: Cadmium: <1.8 mg/kg Concentration: Chromium: 60 - 90 mg/kg Concentration: Lead Concentration: <100 mg/kg Nickel: 15 - 30 mg/kg Concentration:	G6NW (SE)	0	1	457183 524931
	BGS Estimated Soil Chemistry Source: British Geological Survey, National Geoscience Information Service Soil Sample Type: Rural Soil and Sediment Arsenic: <15 mg/kg Concentration: Cadmium: <1.8 mg/kg Concentration: Chromium: 60 - 90 mg/kg Concentration: Lead Concentration: <100 mg/kg Nickel: 15 - 30 mg/kg Concentration:	G6NW (E)	0	1	457217 524922
	BGS Measured Urban Soil Chemistry No data available				
	BGS Urban Soil Chemistry Averages No data available				
	Coal Mining Affected Areas In an area that might not be affected by coal mining				
	Mining Instability Mining Evidence: Inconclusive Evaporites Mining Source: Ove Arup & Partners Boundary Quality: As Supplied	G2NW (S)	0	-	457183 524000
	Non Coal Mining Areas of Great Britain No Hazard				
	Potential for Collapsible Ground Stability Hazards Hazard Potential: Very Low Source: British Geological Survey, National Geoscience Information Service	G2NE (SE)	0	1	457662 523977
	Potential for Collapsible Ground Stability Hazards Hazard Potential: No Hazard Source: British Geological Survey, National Geoscience Information Service	G10SW (N)	0	1	457183 525000
	Potential for Collapsible Ground Stability Hazards Hazard Potential: No Hazard Source: British Geological Survey, National Geoscience Information Service	G6NW (SE)	0	1	457183 524931
	Potential for Compressible Ground Stability Hazards Hazard Potential: Very Low Source: British Geological Survey, National Geoscience Information Service	G6NW (SE)	0	1	457183 524931
	Potential for Compressible Ground Stability Hazards Hazard Potential: No Hazard Source: British Geological Survey, National Geoscience Information Service	G2SW (S)	0	1	457213 523904

Map ID	Details	Quadrant Reference (Compass Direction)	Estimated Distance From Site	Contact	NGR
	Potential for Compressible Ground Stability Hazards Hazard Potential: No Hazard Source: British Geological Survey, National Geoscience Information Service	G6NW (E)	0	1	457227 524917
	Potential for Compressible Ground Stability Hazards Hazard Potential: Very Low Source: British Geological Survey, National Geoscience Information Service	G10SW (N)	0	1	457183 525000
	Potential for Compressible Ground Stability Hazards Hazard Potential: No Hazard Source: British Geological Survey, National Geoscience Information Service	G10SW (NE)	0	1	457255 525000
	Potential for Compressible Ground Stability Hazards Hazard Potential: Moderate Source: British Geological Survey, National Geoscience Information Service	G10SW (NE)	0	1	457284 525000
	Potential for Compressible Ground Stability Hazards Hazard Potential: Moderate Source: British Geological Survey, National Geoscience Information Service	G14SW (N)	0	1	457277 525685
	Potential for Compressible Ground Stability Hazards Hazard Potential: Moderate Source: British Geological Survey, National Geoscience Information Service	G10NW (N)	0	1	457418 525561
	Potential for Compressible Ground Stability Hazards Hazard Potential: Moderate Source: British Geological Survey, National Geoscience Information Service	G6NW (E)	0	1	457283 524937
	Potential for Ground Dissolution Stability Hazards Hazard Potential: No Hazard Source: British Geological Survey, National Geoscience Information Service	G10SW (N)	0	1	457183 525000
	Potential for Ground Dissolution Stability Hazards Hazard Potential: No Hazard Source: British Geological Survey, National Geoscience Information Service	G6NW (SE)	0	1	457183 524931
	Potential for Landslide Ground Stability Hazards Hazard Potential: Low Source: British Geological Survey, National Geoscience Information Service	G2SW (S)	0	1	457340 523776
	Potential for Landslide Ground Stability Hazards Hazard Potential: Very Low Source: British Geological Survey, National Geoscience Information Service	G10SW (N)	0	1	457183 525000
	Potential for Landslide Ground Stability Hazards Hazard Potential: Very Low Source: British Geological Survey, National Geoscience Information Service	G6NW (SE)	0	1	457183 524931
	Potential for Running Sand Ground Stability Hazards Hazard Potential: No Hazard Source: British Geological Survey, National Geoscience Information Service	G2NE (SE)	0	1	457662 523977
	Potential for Running Sand Ground Stability Hazards Hazard Potential: Low Source: British Geological Survey, National Geoscience Information Service	G2SW (S)	0	1	457213 523904
	Potential for Running Sand Ground Stability Hazards Hazard Potential: Low Source: British Geological Survey, National Geoscience Information Service	G10SW (NE)	0	1	457255 525000
	Potential for Running Sand Ground Stability Hazards Hazard Potential: Low Source: British Geological Survey, National Geoscience Information Service	G6NW (E)	0	1	457227 524917
	Potential for Running Sand Ground Stability Hazards Hazard Potential: Very Low Source: British Geological Survey, National Geoscience Information Service	G6NW (SE)	0	1	457183 524931
	Potential for Running Sand Ground Stability Hazards Hazard Potential: Very Low Source: British Geological Survey, National Geoscience Information Service	G10SW (N)	0	1	457183 525000
	Potential for Running Sand Ground Stability Hazards Hazard Potential: High Source: British Geological Survey, National Geoscience Information Service	G10SW (NE)	0	1	457284 525000
	Potential for Running Sand Ground Stability Hazards Hazard Potential: High Source: British Geological Survey, National Geoscience Information Service	G6NW (E)	0	1	457283 524937
	Potential for Running Sand Ground Stability Hazards Hazard Potential: High Source: British Geological Survey, National Geoscience Information Service	G14SW (N)	0	1	457277 525685

Map ID	Details	Quadrant Reference (Compass Direction)	Estimated Distance From Site	Contact	NGR
	Potential for Running Sand Ground Stability Hazards Hazard Potential: High Source: British Geological Survey, National Geoscience Information Service	G14NE (NE)	0	1	457629 525969
	Potential for Running Sand Ground Stability Hazards Hazard Potential: High Source: British Geological Survey, National Geoscience Information Service	G10NW (N)	0	1	457418 525561
	Potential for Shrinking or Swelling Clay Ground Stability Hazards Hazard Potential: Very Low Source: British Geological Survey, National Geoscience Information Service	G6NW (SE)	0	1	457183 524931
	Potential for Shrinking or Swelling Clay Ground Stability Hazards Hazard Potential: Very Low Source: British Geological Survey, National Geoscience Information Service	G10SW (N)	0	1	457183 525000
	Potential for Shrinking or Swelling Clay Ground Stability Hazards Hazard Potential: Low Source: British Geological Survey, National Geoscience Information Service	G7NE (E)	0	1	458208 524810
	Potential for Shrinking or Swelling Clay Ground Stability Hazards Hazard Potential: Low Source: British Geological Survey, National Geoscience Information Service	G14SE (NE)	0	1	457698 525943
	Potential for Shrinking or Swelling Clay Ground Stability Hazards Hazard Potential: No Hazard Source: British Geological Survey, National Geoscience Information Service	G10SW (NE)	0	1	457238 525000
	Potential for Shrinking or Swelling Clay Ground Stability Hazards Hazard Potential: No Hazard Source: British Geological Survey, National Geoscience Information Service	G6NW (E)	0	1	457217 524922
	Potential for Shrinking or Swelling Clay Ground Stability Hazards Hazard Potential: Very Low Source: British Geological Survey, National Geoscience Information Service	G14NW (N)	0	1	457432 526118
	Potential for Shrinking or Swelling Clay Ground Stability Hazards Hazard Potential: Very Low Source: British Geological Survey, National Geoscience Information Service	G10SW (NE)	0	1	457284 525000
	Potential for Shrinking or Swelling Clay Ground Stability Hazards Hazard Potential: Very Low Source: British Geological Survey, National Geoscience Information Service	G6NW (E)	0	1	457283 524937
	Radon Potential - Radon Affected Areas Affected Area: The property is in an Intermediate probability radon area (1 to 3% of homes are estimated to be at or above the Action Level). Source: British Geological Survey, National Geoscience Information Service	G9NE (NW)	0	1	456850 525500
	Radon Potential - Radon Affected Areas Affected Area: The property is in a Lower probability radon area (less than 1% of homes are estimated to be at or above the Action Level). Source: British Geological Survey, National Geoscience Information Service	G10SW (N)	0	1	457183 525000
	Radon Potential - Radon Affected Areas Affected Area: The property is in a Lower probability radon area (less than 1% of homes are estimated to be at or above the Action Level). Source: British Geological Survey, National Geoscience Information Service	G6NW (SE)	0	1	457183 524931
	Radon Potential - Radon Protection Measures Protection Measure: No radon protective measures are necessary in the construction of new dwellings or extensions Source: British Geological Survey, National Geoscience Information Service	G9NE (NW)	0	1	456850 525500
	Radon Potential - Radon Protection Measures Protection Measure: No radon protective measures are necessary in the construction of new dwellings or extensions Source: British Geological Survey, National Geoscience Information Service	G10SW (N)	0	1	457183 525000
	Radon Potential - Radon Protection Measures Protection Measure: No radon protective measures are necessary in the construction of new dwellings or extensions Source: British Geological Survey, National Geoscience Information Service	G6NW (SE)	0	1	457183 524931

Map ID	Details	Quadrant Reference (Compass Direction)	Estimated Distance From Site	Contact	NGR
154	Contemporary Trade Directory Entries Name: British Steel Location: Lackenby Works, Middlesbrough, Cleveland, TS6 7RP Classification: Stainless Steel Manufacturers Status: Active Positional Accuracy: Automatically positioned to the address	G2SW (S)	0	-	457447 523906
155	Contemporary Trade Directory Entries Name: Screwfix Location: West Coatham Lane, Redcar, Cleveland, TS10 5QD Classification: Builders' Merchants Status: Active Positional Accuracy: Manually positioned to the road within the address or location	G2SE (SE)	0	-	457805 523763
156	Contemporary Trade Directory Entries Name: Metalock Industrial Services Ltd Location: Vienna ct, Kirkleatham Business Park, Redcar, Cleveland, TS10 5SH Classification: Engineering Services Status: Active Positional Accuracy: Manually positioned within the geographical locality	G2SE (S)	0	-	457532 523919
157	Contemporary Trade Directory Entries Name: Aker Kvaerner Location: Bran Sands, Tees Dock Rd, Middlesbrough, Cleveland, TS6 6UE Classification: Engineers - General Status: Inactive Positional Accuracy: Manually positioned to the address or location	G1SW (SW)	44	-	456608 523878
158	Contemporary Trade Directory Entries Name: Air Products Plc Location: Limerick Road, Redcar, Cleveland, TS10 5JU Classification: Gas Suppliers Status: Inactive Positional Accuracy: Automatically positioned to the address	G2SE (SE)	54	-	457813 523927
158	Contemporary Trade Directory Entries Name: Birkbrow Motor Company Ltd Location: Limerick Road, Redcar, TS10 5JU Classification: Car Dealers - Used Status: Active Positional Accuracy: Automatically positioned to the address	G3SW (SE)	57	-	457816 523929
159	Contemporary Trade Directory Entries Name: Budget Tyres Location: 5, Limerick Road, Redcar, TS10 5JU Classification: Garage Services Status: Active Positional Accuracy: Automatically positioned to the address	G3SW (SE)	87	-	457866 523914
159	Contemporary Trade Directory Entries Name: C P L Motors Ltd Location: 2-3, Limerick Road, Redcar, TS10 5JU Classification: Car Breakers & Dismantlers Status: Active Positional Accuracy: Automatically positioned to the address	G3SW (SE)	112	-	457892 523922
160	Contemporary Trade Directory Entries Name: Central Industrial Services Ltd Location: Endeavour Buildings, Limerick Road, Redcar, Cleveland, TS10 5JU Classification: Commercial Cleaning Services Status: Inactive Positional Accuracy: Automatically positioned to the address	G3NW (SE)	129	-	457862 523987
161	Contemporary Trade Directory Entries Name: Lakes Service Centre Location: 1, Limerick Road, Redcar, TS10 5JU Classification: Garage Services Status: Active Positional Accuracy: Automatically positioned to the address	G3SW (SE)	138	-	457919 523929
161	Contemporary Trade Directory Entries Name: P B Joinery & Maintenance Ltd Location: 1, Limerick Road, Redcar, TS10 5JU Classification: Joinery Manufacturers Status: Active Positional Accuracy: Automatically positioned to the address	G3SW (SE)	138	-	457919 523929
162	Contemporary Trade Directory Entries Name: S S I UK Location: Steel House, Redcar, Cleveland, TS10 5QW Classification: Steel Manufacturers Status: Active Positional Accuracy: Automatically positioned to the address	G2NE (SE)	190	-	457691 524154

Map ID	Details	Quadrant Reference (Compass Direction)	Estimated Distance From Site	Contact	NGR
162	Contemporary Trade Directory Entries Name: Interserve Location: Steel House, Redcar, TS10 5QW Classification: Commercial Cleaning Services Status: Active Positional Accuracy: Automatically positioned to the address	G2NE (SE)	190	-	457691 524154
162	Contemporary Trade Directory Entries Name: Corus Location: Steel House, Redcar, Cleveland, TS10 5QW Classification: Steel Manufacturers Status: Inactive Positional Accuracy: Automatically positioned to the address	G2NE (SE)	190	-	457691 524154
162	Contemporary Trade Directory Entries Name: British Steel Plc Location: Steel House, Redcar, Cleveland, TS10 5QW Classification: Steel Manufacturers Status: Inactive Positional Accuracy: Automatically positioned to the address	G2NE (SE)	190	-	457691 524154
162	Contemporary Trade Directory Entries Name: M & G Fuels Ltd Location: Steel House, Redcar, Cleveland, TS10 5QW Classification: Coal & Smokeless Fuel Merchants & Distributors Status: Inactive Positional Accuracy: Automatically positioned to the address	G2NE (SE)	190	-	457691 524154
162	Contemporary Trade Directory Entries Name: Harsco Metals Location: Steel House, Redcar, Cleveland, TS10 5QW Classification: Distribution Services Status: Inactive Positional Accuracy: Automatically positioned to the address	G2NE (SE)	190	-	457691 524154
163	Contemporary Trade Directory Entries Name: M K M Location: 14, Limerick Road, Redcar, TS10 5JU Classification: Builders' Merchants Status: Active Positional Accuracy: Automatically positioned to the address	G3NW (SE)	232	-	458005 523969
163	Contemporary Trade Directory Entries Name: Lashbrooks Location: Limerick Works, Limerick Road, Redcar, Cleveland, TS10 5JU Classification: Cash Registers & Check-Out Equipment Status: Active Positional Accuracy: Manually positioned within the geographical locality	G3NW (SE)	232	-	458005 523969
163	Contemporary Trade Directory Entries Name: Ace Vehicle Services Location: Limerick Road, Redcar, Cleveland, TS10 5JU Classification: Garage Services Status: Inactive Positional Accuracy: Automatically positioned to the address	G3NW (SE)	232	-	458005 523969
164	Points of Interest - Commercial Services Name: Budget Tyres Location: 5 Limerick Road, Redcar, TS10 5JU Category: Repair and Servicing Class Code: Vehicle Repair, Testing and Servicing Positional Accuracy: Positioned to address or location	G3SW (SE)	86	10	457865 523914
164	Points of Interest - Commercial Services Name: C P L Motors Ltd Location: 2-3 Limerick Road, Redcar, TS10 5JU Category: Recycling Services Class Code: Scrap Metal Merchants Positional Accuracy: Positioned to address or location	G3SW (SE)	112	10	457892 523922
164	Points of Interest - Commercial Services Name: Lakes Service Centre Location: 1 Limerick Road, Redcar, TS10 5JU Category: Repair and Servicing Class Code: Vehicle Repair, Testing and Servicing Positional Accuracy: Positioned to address or location	G3SW (SE)	137	10	457918 523929
164	Points of Interest - Commercial Services Name: Lakes Service Centre Location: Unit 1, Limerick Road, Redcar, TS10 5JU Category: Repair and Servicing Class Code: Vehicle Repair, Testing and Servicing Positional Accuracy: Positioned to address or location	G3SW (SE)	138	10	457919 523929

Map ID	Details	Quadrant Reference (Compass Direction)	Estimated Distance From Site	Contact	NGR
165	Points of Interest - Commercial Services Name: Multiserv Group Ltd Location: Steel House, Redcar, TS10 5QW Category: Transport, Storage and Delivery Class Code: Distribution and Haulage Positional Accuracy: Positioned to address or location	G2NE (SE)	190	10	457691 524154
166	Points of Interest - Manufacturing and Production Name: Teesside Works Redcar Location: TS6 Category: Industrial Features Class Code: Unspecified Works Or Factories Positional Accuracy: Positioned to an adjacent address or location	G5SE (SW)	0	10	456834 524436
167	Points of Interest - Manufacturing and Production Name: Tank Location: TS10 Category: Industrial Features Class Code: Tanks (Generic) Positional Accuracy: Positioned to address or location	G13SW (NW)	0	10	456627 525761
167	Points of Interest - Manufacturing and Production Name: Tank Location: TS10 Category: Industrial Features Class Code: Tanks (Generic) Positional Accuracy: Positioned to address or location	G13SW (NW)	0	10	456631 525749
167	Points of Interest - Manufacturing and Production Name: Tank Location: TS10 Category: Industrial Features Class Code: Tanks (Generic) Positional Accuracy: Positioned to address or location	G13SW (NW)	0	10	456635 525721
167	Points of Interest - Manufacturing and Production Name: Tank Location: TS10 Category: Industrial Features Class Code: Tanks (Generic) Positional Accuracy: Positioned to address or location	G13SW (NW)	0	10	456627 525748
167	Points of Interest - Manufacturing and Production Name: Tank Location: TS10 Category: Industrial Features Class Code: Tanks (Generic) Positional Accuracy: Positioned to address or location	G13SW (NW)	0	10	456635 525736
167	Points of Interest - Manufacturing and Production Name: Tank Location: TS10 Category: Industrial Features Class Code: Tanks (Generic) Positional Accuracy: Positioned to address or location	G13SW (NW)	0	10	456623 525761
167	Points of Interest - Manufacturing and Production Name: Tank Location: TS10 Category: Industrial Features Class Code: Tanks (Generic) Positional Accuracy: Positioned to address or location	G13SW (NW)	0	10	456631 525735
167	Points of Interest - Manufacturing and Production Name: Tanks Location: TS10 Category: Industrial Features Class Code: Tanks (Generic) Positional Accuracy: Positioned to an adjacent address or location	G13SW (NW)	0	10	456631 525754
167	Points of Interest - Manufacturing and Production Name: Tanks Location: TS10 Category: Industrial Features Class Code: Tanks (Generic) Positional Accuracy: Positioned to an adjacent address or location	G13SW (NW)	0	10	456641 525728
167	Points of Interest - Manufacturing and Production Name: Teesside Works, Redcar Location: TS10 Category: Industrial Features Class Code: Unspecified Works Or Factories Positional Accuracy: Positioned to address or location	G13SW (NW)	0	10	456602 525803

Map ID	Details	Quadrant Reference (Compass Direction)	Estimated Distance From Site	Contact	NGR
168	Points of Interest - Manufacturing and Production Name: Tank Location: TS10 Category: Industrial Features Class Code: Tanks (Generic) Positional Accuracy: Positioned to address or location	G10NW (N)	0	10	457303 525317
168	Points of Interest - Manufacturing and Production Name: Tank Location: TS10 Category: Industrial Features Class Code: Tanks (Generic) Positional Accuracy: Positioned to address or location	G10NW (N)	0	10	457300 525315
168	Points of Interest - Manufacturing and Production Name: Tanks Location: TS10 Category: Industrial Features Class Code: Tanks (Generic) Positional Accuracy: Positioned to an adjacent address or location	G10NW (N)	0	10	457302 525321
169	Points of Interest - Manufacturing and Production Name: Tank Location: TS10 Category: Industrial Features Class Code: Tanks (Generic) Positional Accuracy: Positioned to an adjacent address or location	G13SW (NW)	0	10	456494 525915
169	Points of Interest - Manufacturing and Production Name: Tank Location: TS10 Category: Industrial Features Class Code: Tanks (Generic) Positional Accuracy: Positioned to an adjacent address or location	G13SW (NW)	0	10	456485 525870
170	Points of Interest - Manufacturing and Production Name: Tank Location: TS10 Category: Industrial Features Class Code: Tanks (Generic) Positional Accuracy: Positioned to an adjacent address or location	G13SW (NW)	0	10	456723 525804
170	Points of Interest - Manufacturing and Production Name: Tank Location: TS10 Category: Industrial Features Class Code: Tanks (Generic) Positional Accuracy: Positioned to an adjacent address or location	G13SW (NW)	0	10	456748 525747
170	Points of Interest - Manufacturing and Production Name: Tank Location: TS10 Category: Industrial Features Class Code: Tanks (Generic) Positional Accuracy: Positioned to an adjacent address or location	G13SW (NW)	0	10	456748 525769
171	Points of Interest - Manufacturing and Production Name: Tank Location: TS6 Category: Industrial Features Class Code: Tanks (Generic) Positional Accuracy: Positioned to an adjacent address or location	G2SW (S)	0	10	457314 523639
172	Points of Interest - Manufacturing and Production Name: Tank Location: TS10 Category: Industrial Features Class Code: Tanks (Generic) Positional Accuracy: Positioned to an adjacent address or location	G13SW (NW)	0	10	456615 525927
173	Points of Interest - Manufacturing and Production Name: Tank Location: TS10 Category: Industrial Features Class Code: Tanks (Generic) Positional Accuracy: Positioned to an adjacent address or location	G5NE (W)	0	10	456910 524930
173	Points of Interest - Manufacturing and Production Name: Tank Location: TS10 Category: Industrial Features Class Code: Tanks (Generic) Positional Accuracy: Positioned to an adjacent address or location	G5NE (W)	0	10	456909 524919

Map ID	Details	Quadrant Reference (Compass Direction)	Estimated Distance From Site	Contact	NGR
174	Points of Interest - Manufacturing and Production Name: Tank Location: TS10 Category: Industrial Features Class Code: Tanks (Generic) Positional Accuracy: Positioned to an adjacent address or location	G9NW (NW)	0	10	456733 525514
175	Points of Interest - Manufacturing and Production Name: Teesside Works Redcar Location: Not Supplied Category: Industrial Features Class Code: Unspecified Works Or Factories Positional Accuracy: Positioned to an adjacent address or location	G6NW (S)	0	10	457236 524785
175	Points of Interest - Manufacturing and Production Name: Works Location: TS10 Category: Industrial Features Class Code: Unspecified Works Or Factories Positional Accuracy: Positioned to an adjacent address or location	G6NW (S)	0	10	457235 524783
176	Points of Interest - Manufacturing and Production Name: Teesside Works, Redcar Location: Not Supplied Category: Industrial Features Class Code: Unspecified Works Or Factories Positional Accuracy: Positioned to an adjacent address or location	G1SE (S)	0	10	456933 523916
176	Points of Interest - Manufacturing and Production Name: Teesside Works, Redcar Location: TS6 Category: Industrial Features Class Code: Unspecified Works Or Factories Positional Accuracy: Positioned to an adjacent address or location	G1SE (S)	0	10	456947 523915
177	Points of Interest - Manufacturing and Production Name: Teesside Works, Redcar Location: Not Supplied Category: Industrial Features Class Code: Unspecified Works Or Factories Positional Accuracy: Positioned to an adjacent address or location	G13SE (NW)	0	10	456845 525722
178	Points of Interest - Manufacturing and Production Name: Teesside Works Redcar Location: Not Supplied Category: Industrial Features Class Code: Unspecified Works Or Factories Positional Accuracy: Positioned to an adjacent address or location	G2NW (S)	0	10	457278 524261
178	Points of Interest - Manufacturing and Production Name: Works Location: TS10 Category: Industrial Features Class Code: Unspecified Works Or Factories Positional Accuracy: Positioned to an adjacent address or location	G2NW (S)	0	10	457278 524259
179	Points of Interest - Manufacturing and Production Name: Tank Location: TS10 Category: Industrial Features Class Code: Tanks (Generic) Positional Accuracy: Positioned to an adjacent address or location	G9NW (NW)	0	10	456520 525485
179	Points of Interest - Manufacturing and Production Name: Tank Location: TS10 Category: Industrial Features Class Code: Tanks (Generic) Positional Accuracy: Positioned to an adjacent address or location	G9NW (NW)	0	10	456481 525496
180	Points of Interest - Manufacturing and Production Name: Wilton Works Location: Not Supplied Category: Industrial Features Class Code: Unspecified Works Or Factories Positional Accuracy: Positioned to an adjacent address or location	G2SE (S)	0	10	457654 523660
180	Points of Interest - Manufacturing and Production Name: Wilton Works Location: TS10 Category: Industrial Features Class Code: Unspecified Works Or Factories Positional Accuracy: Positioned to an adjacent address or location	G2SE (S)	0	10	457654 523660

Map ID	Details	Quadrant Reference (Compass Direction)	Estimated Distance From Site	Contact	NGR
181	Points of Interest - Manufacturing and Production Name: Teesside Works, Redcar Location: Not Supplied Category: Industrial Features Class Code: Unspecified Works Or Factories Positional Accuracy: Positioned to an adjacent address or location	G10SW (N)	0	10	457151 525271
182	Points of Interest - Manufacturing and Production Name: Teesside Works Redcar Location: TS6 Category: Industrial Features Class Code: Unspecified Works Or Factories Positional Accuracy: Positioned to an adjacent address or location	G2NE (S)	0	10	457567 523949
183	Points of Interest - Manufacturing and Production Name: Teesside Works Redcar Location: TS10 Category: Industrial Features Class Code: Unspecified Works Or Factories Positional Accuracy: Positioned to an adjacent address or location	G5NE (W)	0	10	456851 524808
184	Points of Interest - Manufacturing and Production Name: Teesside Works Redcar Location: TS6 Category: Industrial Features Class Code: Unspecified Works Or Factories Positional Accuracy: Positioned to an adjacent address or location	G1NE (S)	0	10	456931 524033
185	Points of Interest - Manufacturing and Production Name: Teesside Works, Redcar Location: TS10 Category: Industrial Features Class Code: Unspecified Works Or Factories Positional Accuracy: Positioned to address or location	G9NE (NW)	0	10	456892 525442
186	Points of Interest - Manufacturing and Production Name: Teesside Works, Redcar Location: TS10 Category: Industrial Features Class Code: Unspecified Works Or Factories Positional Accuracy: Positioned to an adjacent address or location	G9NE (N)	0	10	457095 525622
187	Points of Interest - Manufacturing and Production Name: Teesside Works, Redcar Location: TS10 Category: Industrial Features Class Code: Unspecified Works Or Factories Positional Accuracy: Positioned to an adjacent address or location	G10SE (NE)	0	10	457542 525084
188	Points of Interest - Manufacturing and Production Name: Tank Location: TS10 Category: Industrial Features Class Code: Tanks (Generic) Positional Accuracy: Positioned to an adjacent address or location	G2NE (SE)	56	10	457809 523937
188	Points of Interest - Manufacturing and Production Name: Works Location: Not Supplied Category: Industrial Features Class Code: Unspecified Works Or Factories Positional Accuracy: Positioned to an adjacent address or location	G2NE (SE)	70	10	457807 523962
188	Points of Interest - Manufacturing and Production Name: Works Location: TS10 Category: Industrial Features Class Code: Unspecified Works Or Factories Positional Accuracy: Positioned to address or location	G2NE (SE)	77	10	457814 523964
188	Points of Interest - Manufacturing and Production Name: Works Location: Not Supplied Category: Industrial Features Class Code: Unspecified Works Or Factories Positional Accuracy: Positioned to an adjacent address or location	G3NW (SE)	116	10	457832 524004
188	Points of Interest - Manufacturing and Production Name: Works Location: TS10 Category: Industrial Features Class Code: Unspecified Works Or Factories Positional Accuracy: Positioned to address or location	G3NW (SE)	117	10	457833 524005

Map ID	Details	Quadrant Reference (Compass Direction)	Estimated Distance From Site	Contact	NGR
189	Points of Interest - Manufacturing and Production Name: Teesside Works Redcar Location: Not Supplied Category: Industrial Features Class Code: Unspecified Works Or Factories Positional Accuracy: Positioned to an adjacent address or location	G6NE (E)	212	10	457750 524747
190	Points of Interest - Public Infrastructure Name: British Steel Redcar Rail Station Location: TS6 Category: Public Transport, Stations and Infrastructure Class Code: Railway Stations, Junctions and Halts Positional Accuracy: Positioned to address or location	G2NW (S)	0	10	457415 524211
190	Points of Interest - Public Infrastructure Name: British Steel Redcar Halt Location: Nr Trunk Road, TS10 Category: Public Transport, Stations and Infrastructure Class Code: Railway Stations, Junctions and Halts Positional Accuracy: Positioned to address or location	G2NW (S)	0	10	457415 524211
191	Points of Interest - Public Infrastructure Name: Sluice Location: TS6 Category: Water Class Code: Weirs, Sluices and Dams Positional Accuracy: Positioned to an adjacent address or location	G1SW (S)	0	10	456706 523686
192	Points of Interest - Public Infrastructure Name: Sewage Works Location: TS6 Category: Infrastructure and Facilities Class Code: Waste Storage, Processing and Disposal Positional Accuracy: Positioned to address or location	G1NW (SW)	150	10	456645 524073
192	Points of Interest - Public Infrastructure Name: Sewage Works Location: TS6 Category: Infrastructure and Facilities Class Code: Waste Storage, Processing and Disposal Positional Accuracy: Positioned to address or location	G1NW (SW)	184	10	456627 524113

Map ID	Details	Quadrant Reference (Compass Direction)	Estimated Distance From Site	Contact	NGR
193	Ramsar Sites Name: Teesmouth And Cleveland Coast Multiple Areas: Y Total Area (m2): 12537569.88 Source: Natural England Reference: UK11068 Designation Date: Not Supplied	G14SE (NE)	0	11	457618 525823
194	Sites of Special Scientific Interest Name: Teesmouth And Cleveland Coast Multiple Areas: Y Total Area (m2): 29770346.879999984 Source: Natural England Reference: 1000263 Designation Details: Geological Conservation Review Designation Date: 1st November 1984 Date Type: Notified Designation Details: Ramsar Site Designation Date: 1st November 1984 Date Type: Notified Designation Details: Special Protection Area Designation Date: 1st November 1984 Date Type: Notified Designation Details: Site Of Special Scientific Interest Designation Date: 1st November 1984 Date Type: Notified	G10SW (NE)	0	11	457420 525278
195	Special Protection Areas Name: Teesmouth And Cleveland Coast Multiple Areas: Y Total Area (m2): 12515083.540000005 Source: Natural England Reference: UK9006061 Designation Date: Not Supplied	G14SE (NE)	0	11	457618 525823

Agency & Hydrological	Version	Update Cycle
Contaminated Land Register Entries and Notices Redcar and Cleveland Borough Council - Development Department	September 2014	Annual Rolling Update
Discharge Consents Environment Agency - North East Region	July 2019	Quarterly
Enforcement and Prohibition Notices Environment Agency - North East Region	March 2013	Annual Rolling Update
Integrated Pollution Controls Environment Agency - North East Region	October 2008	Variable
Integrated Pollution Prevention And Control Environment Agency - North East Region	July 2019	Quarterly
Local Authority Integrated Pollution Prevention And Control Redcar and Cleveland Borough Council - Environmental Health Department	December 2014	Variable
Local Authority Pollution Prevention and Controls Redcar and Cleveland Borough Council - Environmental Health Department Middlesbrough Council - Environmental Health Department	December 2014 June 2015	Annual Rolling Update Annual Rolling Update
Local Authority Pollution Prevention and Control Enforcements Redcar and Cleveland Borough Council - Environmental Health Department	December 2014	Variable
Nearest Surface Water Feature Ordnance Survey	January 2019	
Pollution Incidents to Controlled Waters Environment Agency - North East Region	December 1998	Not Applicable
Prosecutions Relating to Authorised Processes Environment Agency - North East Region	March 2013	Annual Rolling Update
Prosecutions Relating to Controlled Waters Environment Agency - North East Region	March 2013	Annual Rolling Update
Registered Radioactive Substances Environment Agency - North East Region	June 2016	
River Quality Environment Agency - Head Office	November 2001	Not Applicable
River Quality Biology Sampling Points Environment Agency - Head Office	July 2012	Annually
River Quality Chemistry Sampling Points Environment Agency - Head Office	July 2012	Annually
Substantiated Pollution Incident Register Environment Agency - North East Region - Dales Area Environment Agency - North East Region - North East Area	July 2019 July 2019	Quarterly Quarterly
Water Abstractions Environment Agency - North East Region	July 2019	Quarterly
Water Industry Act Referrals Environment Agency - North East Region	October 2017	Quarterly
Groundwater Vulnerability Map Environment Agency - Head Office	June 2018	Annually
Bedrock Aquifer Designations Environment Agency - Head Office	January 2018	Annually
Superficial Aquifer Designations Environment Agency - Head Office	January 2018	Annually
Source Protection Zones Environment Agency - Head Office	July 2019	Quarterly
Extreme Flooding from Rivers or Sea without Defences Environment Agency - Head Office	August 2019	Quarterly

Agency & Hydrological	Version	Update Cycle
Flooding from Rivers or Sea without Defences Environment Agency - Head Office	August 2019	Quarterly
Areas Benefiting from Flood Defences Environment Agency - Head Office	August 2019	Quarterly
Flood Water Storage Areas Environment Agency - Head Office	August 2019	Quarterly
Flood Defences Environment Agency - Head Office	August 2019	Quarterly
OS Water Network Lines Ordnance Survey	April 2019	Quarterly
Surface Water 1 in 30 year Flood Extent Environment Agency - Head Office	October 2013	Annually
Surface Water 1 in 100 year Flood Extent Environment Agency - Head Office	October 2013	Annually
Surface Water 1 in 1000 year Flood Extent Environment Agency - Head Office	October 2013	Annually
Surface Water Suitability Environment Agency - Head Office	October 2013	Annually
BGS Groundwater Flooding Susceptibility British Geological Survey - National Geoscience Information Service	May 2013	Annually
Waste	Version	Update Cycle
BGS Recorded Landfill Sites British Geological Survey - National Geoscience Information Service	June 1996	Not Applicable
Historical Landfill Sites Environment Agency - Head Office	July 2019	Quarterly
Integrated Pollution Control Registered Waste Sites Environment Agency - North East Region	October 2008	Not Applicable
Licensed Waste Management Facilities (Landfill Boundaries) Environment Agency - North East Region - Dales Area Environment Agency - North East Region - North East Area	July 2018 July 2018	Quarterly Quarterly
Licensed Waste Management Facilities (Locations) Environment Agency - North East Region - Dales Area Environment Agency - North East Region - North East Area	July 2019 July 2019	Quarterly Quarterly
Local Authority Landfill Coverage Redcar and Cleveland Borough Council	May 2000	Not Applicable
Local Authority Recorded Landfill Sites Redcar and Cleveland Borough Council	May 2000	Not Applicable
Potentially Infilled Land (Non-Water) Landmark Information Group Limited	December 1999	Not Applicable
Potentially Infilled Land (Water) Landmark Information Group Limited	December 1999	Not Applicable
Registered Landfill Sites Environment Agency - North East Region - Dales Area Environment Agency - North East Region - North East Area	March 2003 March 2003	Not Applicable Not Applicable
Registered Waste Transfer Sites Environment Agency - North East Region - Dales Area Environment Agency - North East Region - North East Area	March 2003 March 2003	Not Applicable Not Applicable
Registered Waste Treatment or Disposal Sites Environment Agency - North East Region - Dales Area Environment Agency - North East Region - North East Area	March 2003 March 2003	Not Applicable Not Applicable

Hazardous Substances	Version	Update Cycle
Control of Major Accident Hazards Sites (COMAH) Health and Safety Executive	April 2018	Bi-Annually
Explosive Sites Health and Safety Executive	March 2017	Annually
Notification of Installations Handling Hazardous Substances (NIHHS) Health and Safety Executive	November 2000	Not Applicable
Planning Hazardous Substance Enforcements Redcar and Cleveland Borough Council - Planning Department	April 2016	Variable
Planning Hazardous Substance Consents Redcar and Cleveland Borough Council - Planning Department	April 2016	Variable
Geological	Version	Update Cycle
BGS 1:625,000 Solid Geology British Geological Survey - National Geoscience Information Service	January 2009	Not Applicable
BGS Estimated Soil Chemistry British Geological Survey - National Geoscience Information Service	October 2015	Annually
BGS Recorded Mineral Sites British Geological Survey - National Geoscience Information Service	April 2019	Bi-Annually
CBSCB Compensation District Cheshire Brine Subsidence Compensation Board (CBSCB)	August 2011	Not Applicable
Coal Mining Affected Areas The Coal Authority - Property Searches	March 2014	Annual Rolling Update
Mining Instability Ove Arup & Partners	October 2000	Not Applicable
Non Coal Mining Areas of Great Britain British Geological Survey - National Geoscience Information Service	May 2015	Not Applicable
Potential for Collapsible Ground Stability Hazards British Geological Survey - National Geoscience Information Service	January 2019	Annually
Potential for Compressible Ground Stability Hazards British Geological Survey - National Geoscience Information Service	January 2019	Annually
Potential for Ground Dissolution Stability Hazards British Geological Survey - National Geoscience Information Service	January 2019	Annually
Potential for Landslide Ground Stability Hazards British Geological Survey - National Geoscience Information Service	January 2019	Annually
Potential for Running Sand Ground Stability Hazards British Geological Survey - National Geoscience Information Service	January 2019	Annually
Potential for Shrinking or Swelling Clay Ground Stability Hazards British Geological Survey - National Geoscience Information Service	January 2019	Annually
Radon Potential - Radon Affected Areas British Geological Survey - National Geoscience Information Service	July 2011	Annually
Radon Potential - Radon Protection Measures British Geological Survey - National Geoscience Information Service	July 2011	Annually

Industrial Land Use	Version	Update Cycle
Contemporary Trade Directory Entries Thomson Directories	July 2019	Quarterly
Fuel Station Entries Catalist Ltd - Experian	September 2019	Quarterly
Gas Pipelines National Grid	July 2014	
Points of Interest - Commercial Services PointX	September 2019	Quarterly
Points of Interest - Education and Health PointX	September 2019	Quarterly
Points of Interest - Manufacturing and Production PointX	September 2019	Quarterly
Points of Interest - Public Infrastructure PointX	September 2019	Quarterly
Points of Interest - Recreational and Environmental PointX	September 2019	Quarterly
Underground Electrical Cables National Grid	December 2015	
Sensitive Land Use	Version	Update Cycle
Ancient Woodland Natural England	August 2018	Bi-Annually
Areas of Outstanding Natural Beauty Natural England	June 2019	Bi-Annually
Environmentally Sensitive Areas Natural England	January 2017	
Forest Parks Forestry Commission	April 1997	Not Applicable
Local Nature Reserves Natural England	March 2019	Bi-Annually
Marine Nature Reserves Natural England	July 2019	Bi-Annually
National Nature Reserves Natural England	July 2019	Bi-Annually
National Parks Natural England	April 2017	Bi-Annually
Nitrate Vulnerable Zones Department for Environment, Food and Rural Affairs (DEFRA - formerly FRCA)	October 2015	
Ramsar Sites Natural England	April 2019	Bi-Annually
Sites of Special Scientific Interest Natural England	March 2019	Bi-Annually
Special Areas of Conservation Natural England	June 2019	Bi-Annually
Special Protection Areas Natural England	April 2019	Bi-Annually

A selection of organisations who provide data within this report


Data Supplier	Data Supplier Logo
Ordnance Survey	
Environment Agency	
Scottish Environment Protection Agency	
The Coal Authority	
British Geological Survey	 British Geological Survey NATURAL ENVIRONMENT RESEARCH COUNCIL
Centre for Ecology and Hydrology	 Centre for Ecology & Hydrology NATURAL ENVIRONMENT RESEARCH COUNCIL
Natural Resources Wales	
Scottish Natural Heritage	
Natural England	
Public Health England	
Ove Arup	
Peter Brett Associates	

Contact	Name and Address	Contact Details
1	British Geological Survey - Enquiry Service British Geological Survey, Environmental Science Centre, Keyworth, Nottingham, Nottinghamshire, NG12 5GG	Telephone: 0115 936 3143 Fax: 0115 936 3276 Email: enquiries@bgs.ac.uk Website: www.bgs.ac.uk
2	Environment Agency - National Customer Contact Centre (NCCC) PO Box 544, Templeborough, Rotherham, S60 1BY	Telephone: 03708 506 506 Email: enquiries@environment-agency.gov.uk
3	Redcar and Cleveland Borough Council - Environmental Health Department Belmont House, Rectory Lane, Guisborough, Cleveland, TS14 7FD	Telephone: 01642 444000 Fax: 01642 444667 Website: www.redcar-cleveland.gov.uk
4	Middlesbrough Council - Environmental Health Department P O Box 65, Vancouver House, Central Mews, Gurney Street, Middlesbrough, TS1 1QS	Telephone: 01642 245432 Fax: 01642 264199 Website: www.middlesbrough.gov.uk
5	Environment Agency - Head Office Rio House, Waterside Drive, Aztec West, Almondsbury, Bristol, Avon, BS32 4UD	Telephone: 01454 624400 Fax: 01454 624409
6	Ordnance Survey Adanac Drive, Southampton, Hampshire, SO16 0AS	Telephone: 03456 05 05 05 Email: customerservices@ordnancesurvey.co.uk Website: www.ordnancesurvey.gov.uk
7	Redcar and Cleveland Borough Council Town Hall, Fabian Road, South Bank, Middlesbrough, Cleveland, TS6 9AR	Telephone: 01642 444000 Website: www.redcar-cleveland.gov.uk
8	Health and Safety Executive 5S.2 Redgrave Court, Merton Road, Bootle, L20 7HS	Website: www.hse.gov.uk
9	Redcar and Cleveland Borough Council - Planning Department Belmont House, Rectory Lane, Guisborough, Cleveland, TS14 6FD	Telephone: 01642 444000 Fax: 01642 444882 Website: www.redcar-cleveland.gov.uk
10	PointX 7 Abbey Court, Eagle Way, Sowton, Exeter, Devon, EX2 7HY	Website: www.pointx.co.uk
11	Natural England County Hall, Spetchley Road, Worcester, WR5 2NP	Telephone: 0300 060 3900 Email: enquiries@naturalengland.org.uk Website: www.naturalengland.org.uk
-	Public Health England - Radon Survey, Centre for Radiation, Chemical and Environmental Hazards Chilton, Didcot, Oxfordshire, OX11 0RQ	Telephone: 01235 822622 Fax: 01235 833891 Email: radon@phe.gov.uk Website: www.ukradon.org
-	Landmark Information Group Limited Imperium, Imperial Way, Reading, Berkshire, RG2 0TD	Telephone: 0844 844 9952 Fax: 0844 844 9951 Email: customerservices@landmarkinfo.co.uk Website: www.landmarkinfo.co.uk







Please note that the Environment Agency / Natural Resources Wales / SEPA have a charging policy in place for enquiries.

Geology 1:50,000 Maps Legends






Artificial Ground and Landslip

Map Colour	Lex Code	Rock Name	Rock Type	Min and Max Age
	MGR	Made Ground (Undivided)	Artificial Deposit	Not Supplied - Holocene

Superficial Geology

Map Colour	Lex Code	Rock Name	Rock Type	Min and Max Age
	TFD	Tidal Flat Deposits	Sand and Silt	Not Supplied - Holocene
	TFD	Tidal Flat Deposits	Sand, Silt and Clay	Not Supplied - Holocene
	GLLDD	Glaciolacustrine Deposits, Devensian	Clay and Silt	Not Supplied - Devensian
	TILLD	Till, Devensian	Diamicton	Not Supplied - Devensian
	BSA	Blown Sand	Sand	Not Supplied - Quaternary
	BTFU	Beach and Tidal Flat Deposits (Undifferentiated)	Sand	Not Supplied - Quaternary

Bedrock and Faults

Map Colour	Lex Code	Rock Name	Rock Type	Min and Max Age
	STA	Staithe Sandstone Formation	Sandstone	Not Supplied - Pliensbachian
	RMU	Redcar Mudstone Formation	Mudstone	Not Supplied - Hettangian
	PNG	Penarth Group	Mudstone	Not Supplied - Rhaetian
	MMG	Mercia Mudstone Group	Mudstone	Not Supplied - Early Triassic
		Faults		



Geology 1:50,000 Maps

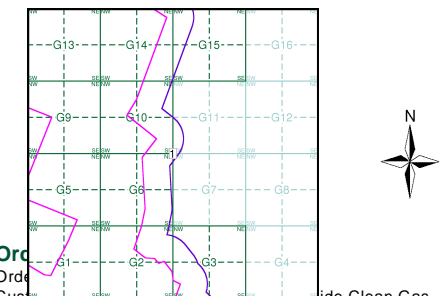
This report contains geological map extracts taken from the BGS Digital Geological map of Great Britain at 1:50,000 scale and is designed for users carrying out preliminary site assessments who require geological maps for the area around the site. This mapping may be more up to date than previously published paper maps.

The various geological layers - artificial and landslip deposits, superficial geology and solid (bedrock) geology are displayed in separate maps, but superimposed on the final 'Combined Surface Geology' map. All map legends feature on this page. Not all layers have complete nationwide coverage, so availability of data for relevant map sheets is indicated below.

Geology 1:50,000 Maps Coverage

Map ID:	1
Map Sheet No:	034
Map Name:	Guisborough
Map Date:	1998
Bedrock Geology:	Available
Superficial Geology:	Available
Artificial Geology:	Available
Faults:	Not Supplied
Landslip:	Available
Rock Segments:	Not Supplied

Geology 1:50,000 Maps - Slice G



Order

Customer Reference: 0000267 Teesside Clean Gas

National Grid Reference: 457180, 524930

Slice: G

Site Area (Ha): 1523.9

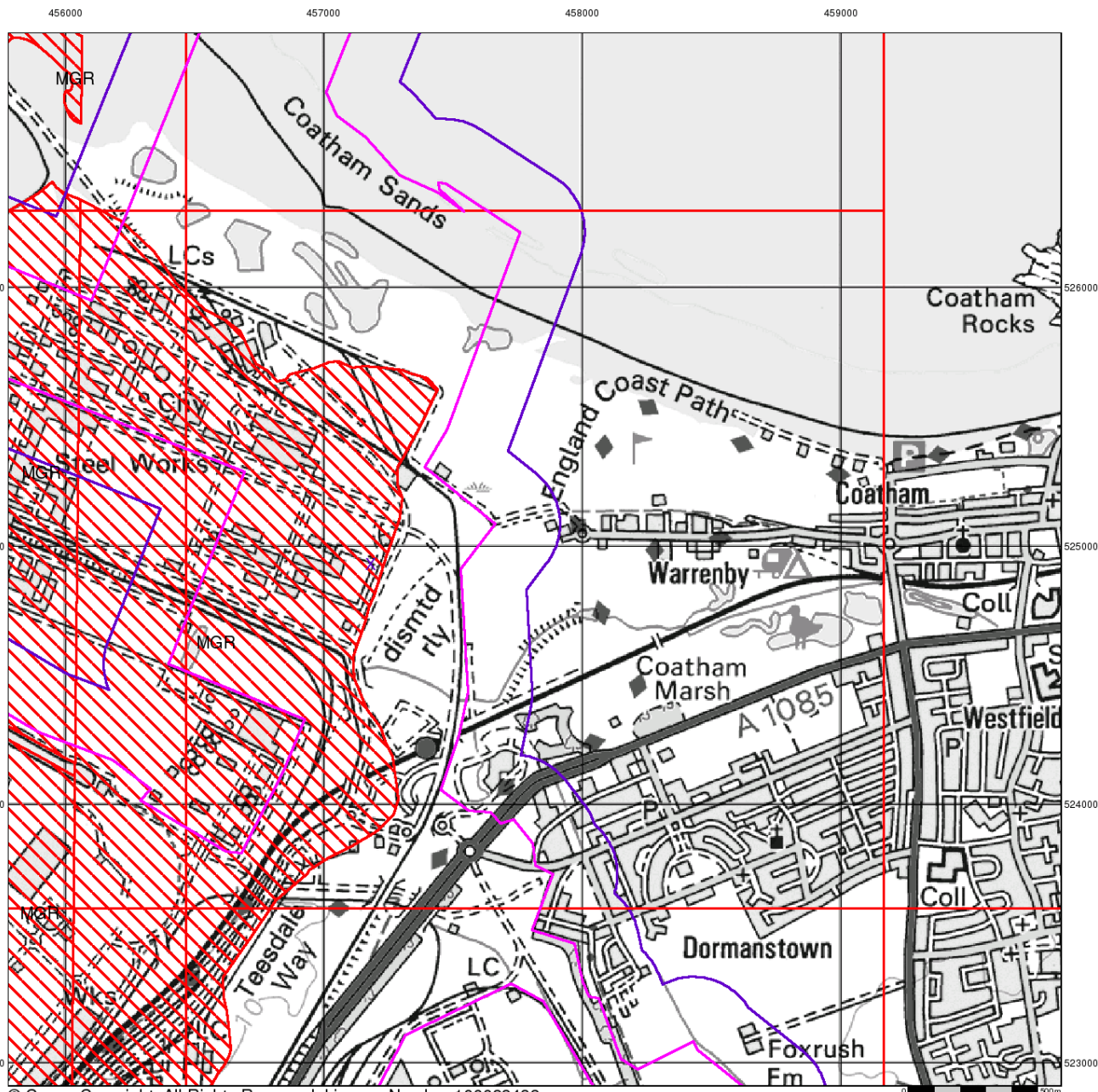
Search Buffer (m): 250

Site Details:

Teesside Clean Gas Project 2 of 2

Landmark
INFORMATION GROUP

Tel: 0844 844 9952
Fax: 0844 844 9951
Web: www.envirocheck.co.uk



© Crown Copyright. All Rights Reserved. License Number 100022432.



Artificial Ground and Landslip

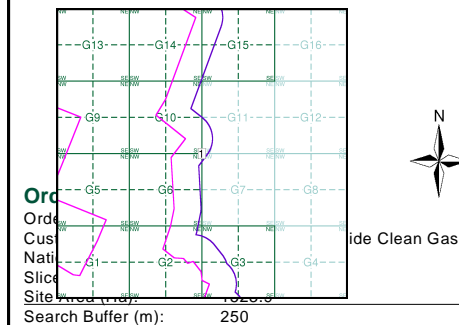
Artificial ground is a term used by BGS for those areas where the ground surface has been significantly modified by human activity. Information about previously developed ground is especially important, as it is often associated with potentially contaminated material, unpredictable engineering conditions and unstable ground.

Artificial ground includes:

- Made ground - man-made deposits such as embankments and spoil heaps on the natural ground surface.
- Worked ground - areas where the ground has been cut away such as quarries and road cuttings.
- Infilled ground - areas where the ground has been cut away then wholly or partially backfilled.
- Landscaped ground - areas where the surface has been reshaped.
- Disturbed ground - areas of ill-defined shallow or near surface mineral workings where it is impracticable to map made and worked ground separately.

Mass movement (landslip) deposits on BGS geological maps are primarily superficial deposits that have moved down slope under gravity to form landslips. These affect bedrock, other superficial deposits and artificial ground. The dataset also includes foundered strata, where the ground has collapsed due to subsidence.

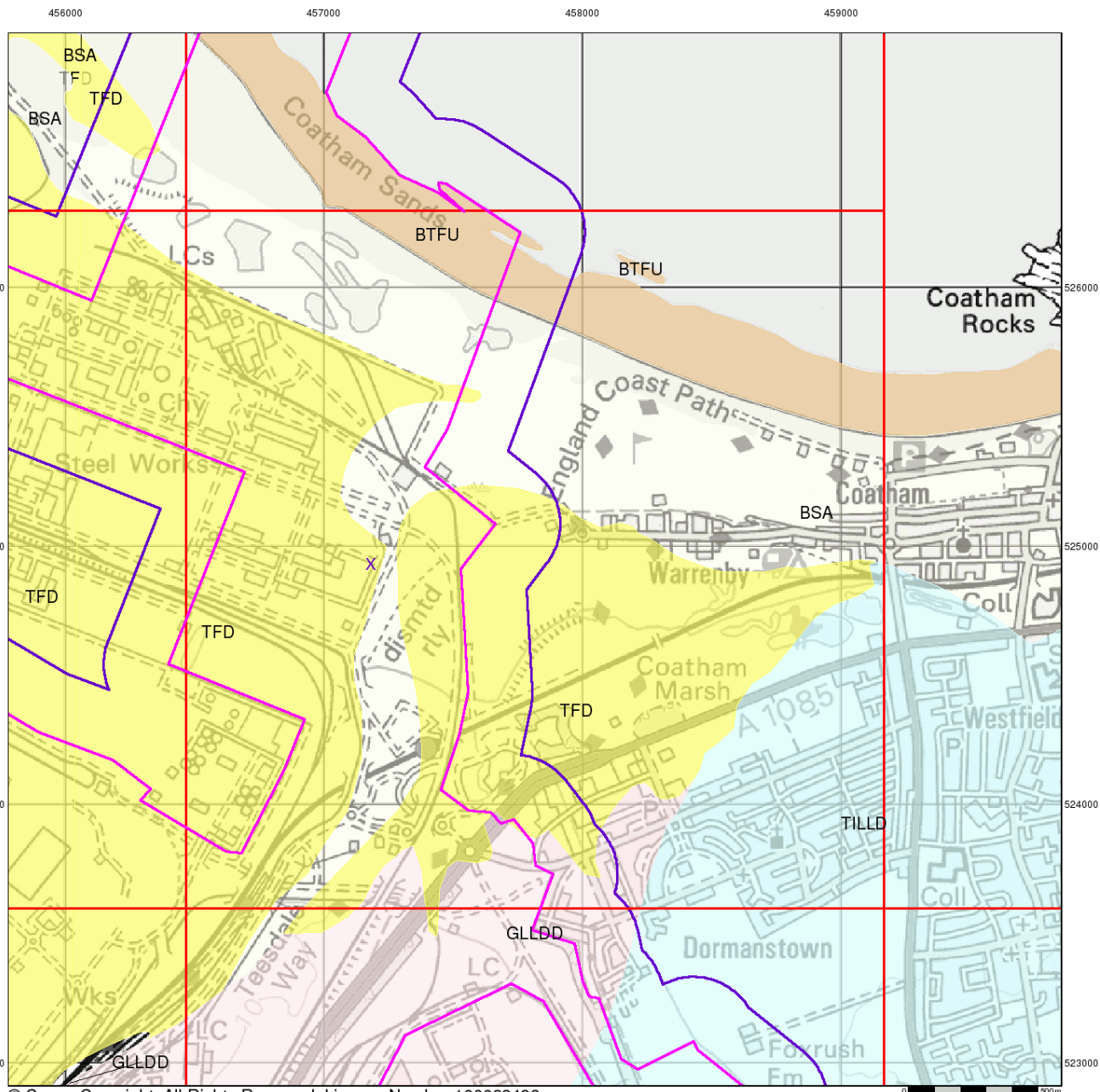
Artificial Ground and Landslip Map - Slice G



Site Details:
Teesside Clean Gas Project 2 of 2

Landmark
INFORMATION GROUP

Tel: 0844 844 9952
Fax: 0844 844 9951
Web: www.envirocheck.co.uk



© Crown Copyright. All Rights Reserved. License Number 100022432.



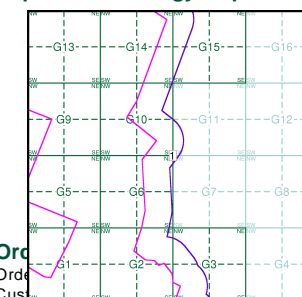
Superficial Geology

Superficial Deposits are the youngest geological deposits formed during the most recent period of geological time, the Quaternary, which extends back about 1.8 million years from the present.

They rest on older deposits or rocks referred to as Bedrock. This dataset contains Superficial deposits that are of natural origin and 'in place'. Other superficial strata may be held in the Mass Movement dataset where they have been moved, or in the Artificial Ground dataset where they are of man-made origin.

Most of these Superficial deposits are unconsolidated sediments such as gravel, sand, silt and clay, and onshore they form relatively thin, often discontinuous patches or larger spreads.

Superficial Geology Map - Slice G



Ord
Ord
Cus
Side Clean Gas

National Grid Reference: 457180, 524930

Slice: G
Site Area (Ha): 1523.9
Search Buffer (m): 250

Site Details:

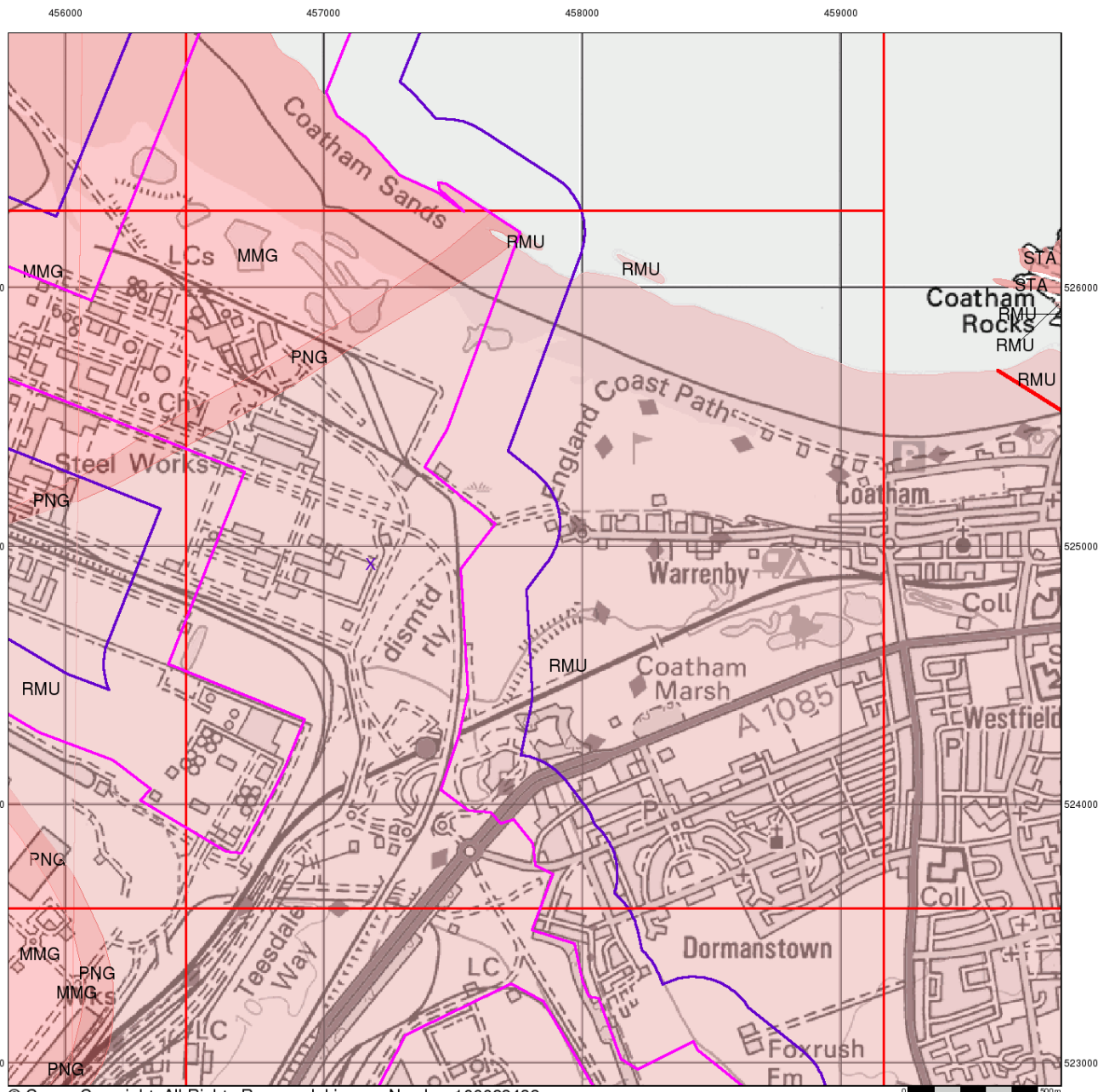
Teesside Clean Gas Project 2 of 2

Landmark
INFORMATION GROUP

Tel: 0844 844 9952
Fax: 0844 844 9951
Web: www.envirocheck.co.uk

v15.0 19-Sep-2019

Page 3 of 5



© Crown Copyright. All Rights Reserved. License Number 100022432.



Bedrock and Faults

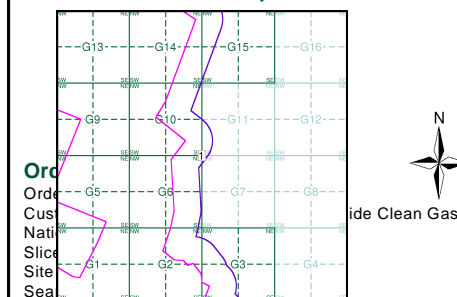
Bedrock geology is a term used for the main mass of rocks forming the Earth and are present everywhere, whether exposed at the surface in outcrops or concealed beneath superficial deposits or water.

The bedrock has formed over vast lengths of geological time ranging from ancient and highly altered rocks of the Proterozoic, some 2500 million years ago, or older, up to the relatively young Pliocene, 1.8 million years ago.

The bedrock geology includes many lithologies, often classified into three types based on origin: igneous, metamorphic and sedimentary.

The BGS Faults and Rock Segments dataset includes geological faults (e.g. normal, thrust), and thin beds mapped as lines (e.g. coal seam, gypsum bed). Some of these are linked to other particular 1:50,000 Geology datasets, for example, coal seams are part of the bedrock sequence, most faults and mineral veins primarily affect the bedrock but cut across the strata and post date its deposition.

Bedrock and Faults Map - Slice G



Site Details:

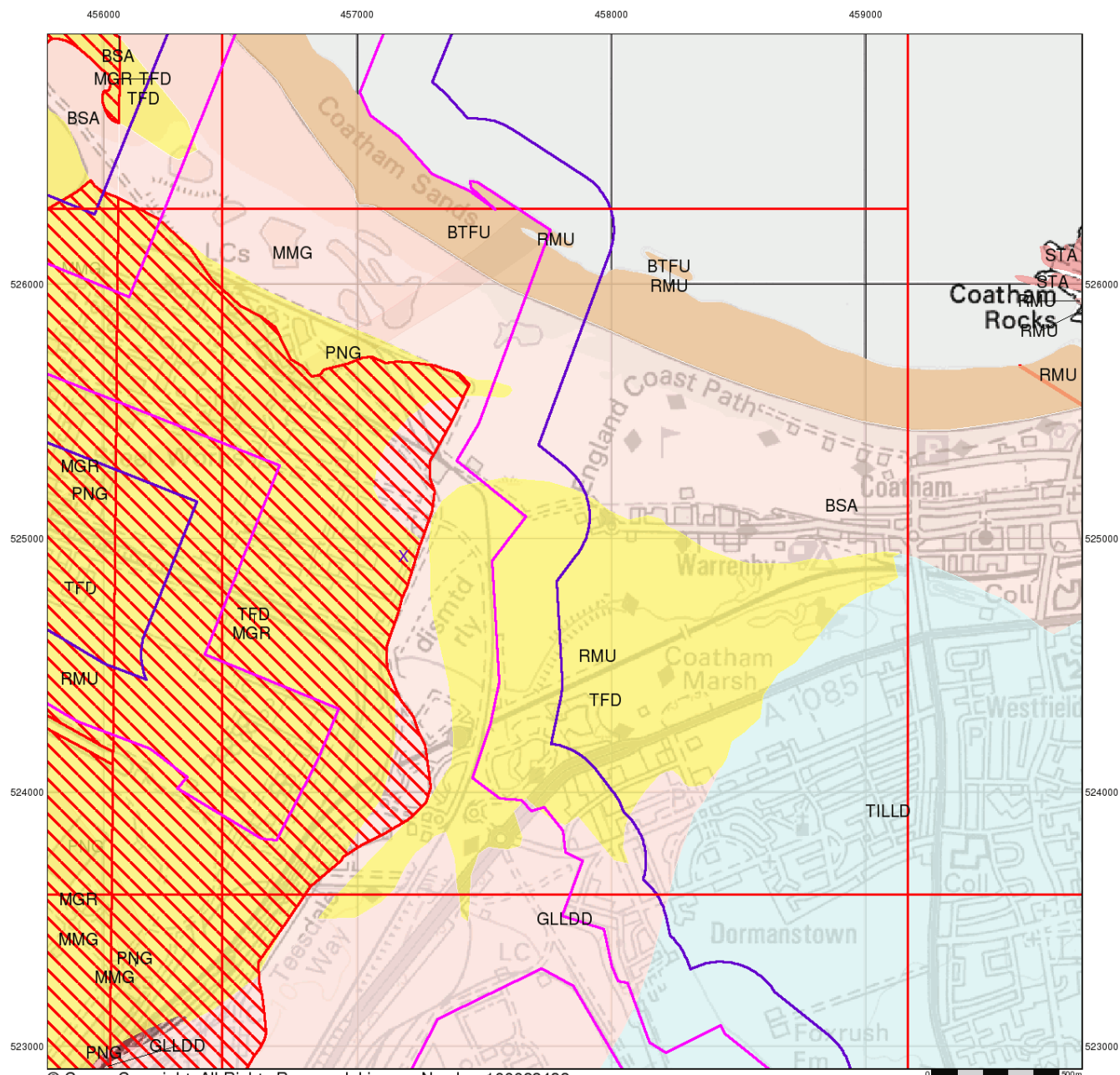
Teesside Clean Gas Project 2 of 2

Landmark
INFORMATION GROUP

Tel: 0844 844 9952
Fax: 0844 844 9951
Web: www.envirocheck.co.uk

v15.0 19-Sep-2019

Page 4 of 5



© Crown Copyright. All Rights Reserved. License Number 100022432.



Combined Surface Geology

The Combined Surface Geology map combines all the previous maps into one combined geological overview of your site.

Please consult the legends to the previous maps to interpret the Combined "Surface Geology" map.

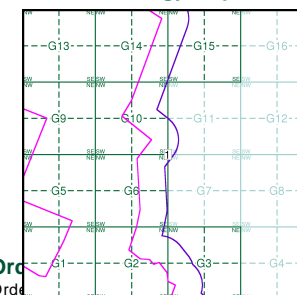
Additional Information

More information on 1:50,000 Geological mapping and explanations of rock classifications can be found on the BGS website. Using the LEX Codes in this report, further descriptions of rock types can be obtained by interrogating the 'BGS Lexicon of Named Rock Units'. This database can be accessed by following the 'Information and Data' link on the BGS website.

Contact

British Geological Survey
Kingsley Dunham Centre
Keyworth
Nottingham
NG12 5GG
Telephone: 0115 936 3143
Fax: 0115 936 3276
email: enquiries@bgs.ac.uk
website: www.bgs.ac.uk

Combined Geology Map - Slice G



Ordnance

Customer Reference: 60559231/Teesside Clean Gas
National Grid Reference: 457180, 524930
Slice: G
Site Area (Ha): 1523.9
Search Buffer (m): 250

Site Details:

Teesside Clean Gas Project 2 of 2

Landmark
INFORMATION GROUP

Tel: 0844 844 9952
Fax: 0844 844 9951
Web: www.envirocheck.co.uk

v15.0 19-Sep-2019

Page 5 of 5

General

- Specified Site
- Specified Buffer(s)
- Bearing Reference Point
- Map ID
- Several of Type at Location
- Pylon
- Overhead Transmission Line

Agency and Hydrological

- Contaminated Land Register Entry or Notice (Location)
- Contaminated Land Register Entry or Notice
- Discharge Consent
- Enforcement or Prohibition Notice
- Integrated Pollution Control
- Integrated Pollution Prevention and Control
- Local Authority Integrated Pollution Prevention and Control
- Local Authority Pollution Prevention and Control
- Local Authority Pollution Prevention and Control Enforcement
- Pollution Incident to Controlled Waters
- Prosecution Relating to Authorised Processes
- Prosecution Relating to Controlled Waters
- Registered Radioactive Substance
- River Network or Water Feature
- River Quality Sampling Point
- Substantiated Pollution Incident Register
- Water Abstraction
- Water Industry Act Referral

Hazardous Substances

- COMAH Site
- Explosive Site
- NIHHS Site
- Planning Hazardous Substance Consent
- Planning Hazardous Substance Enforcement
- BGS Recorded Mineral Site

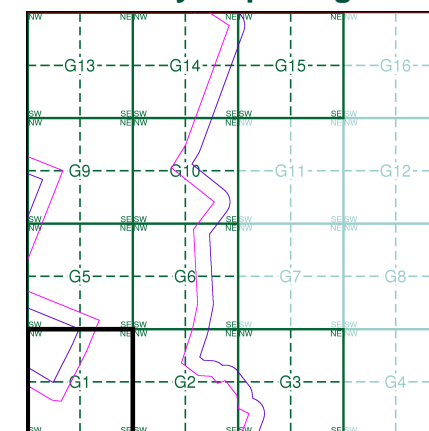
Geological

- BGS Recorded Mineral Site

Waste

- BGS Recorded Landfill Site (Location)
- BGS Recorded Landfill Site
- EA Historic Landfill (Buffered Point)
- EA Historic Landfill (Polygon)
- Integrated Pollution Control Registered Waste Site
- Licensed Waste Management Facility (Landfill Boundary)
- Licensed Waste Management Facility (Location)
- Local Authority Recorded Landfill Site (Location)
- Local Authority Recorded Landfill Site
- Potentially Infilled Land (Non-water)
- Potentially Infilled Land (Non-water)
- Potentially Infilled Land (Water)
- Potentially Infilled Land (Water)
- Potentially Infilled Land (Water)
- Registered Landfill Site
- Registered Landfill Site (Location)
- Registered Landfill Site (Point Buffered to 100m)
- Registered Landfill Site (Point Buffered to 250m)
- Registered Waste Transfer Site (Location)
- Registered Waste Transfer Site
- Registered Waste Treatment or Disposal Site (Location)
- Registered Waste Treatment or Disposal Site

Site Sensitivity Map - Segment G1

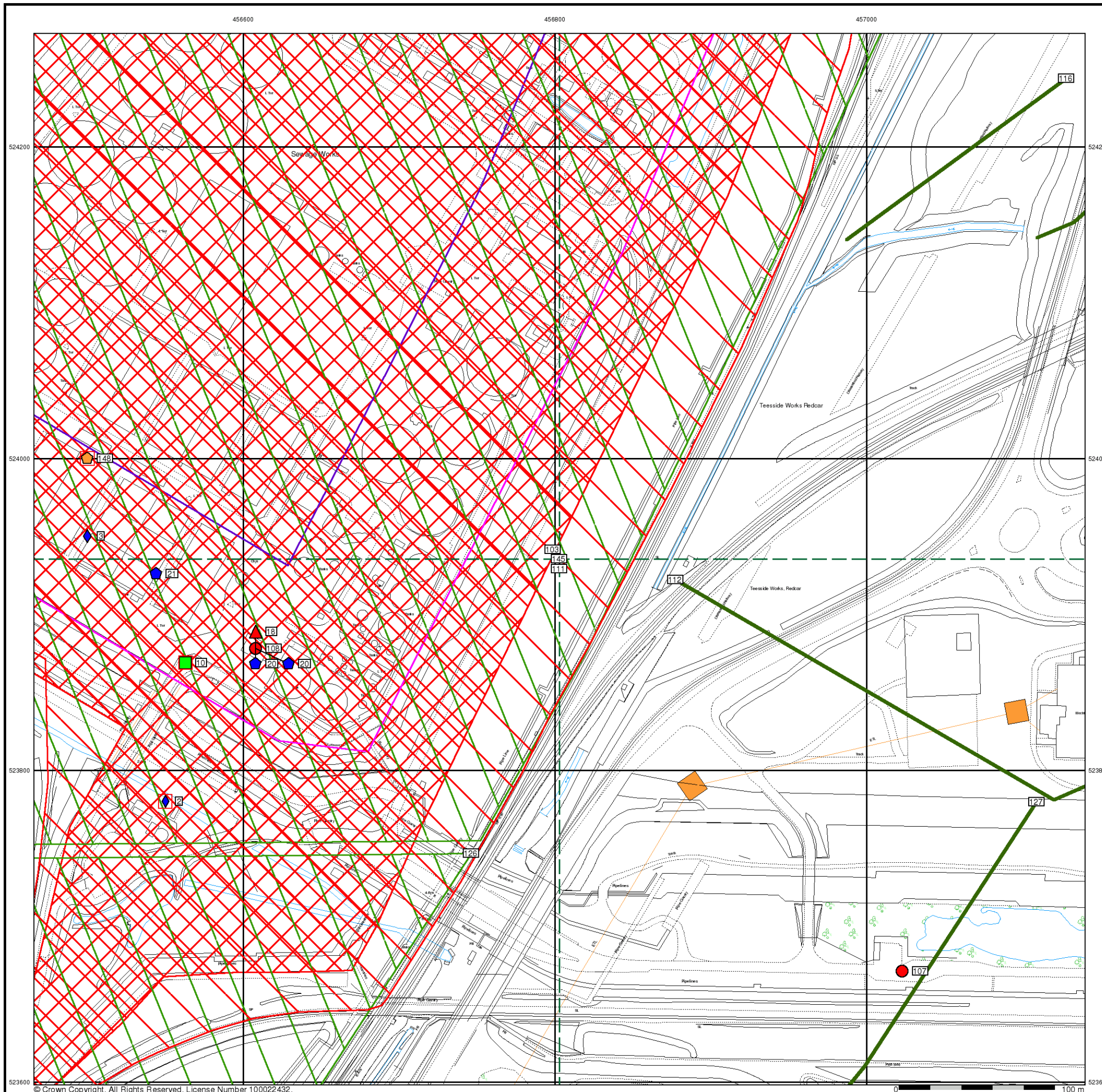


Order Details

Order Number: 218629437_1_1
 Customer Ref: 60559231/Teesside Clean Gas
 National Grid Reference: 457180, 524930
 Slice: G
 Site Area (Ha): 1523.9
 Plot Buffer (m): 100

Site Details

Teesside Clean Gas Project 2 of 2



General

- Specified Site
- Specified Buffer(s)
- Bearing Reference Point
- Map ID
- Several of Type at Location
- Pylon
- Overhead Transmission Line

Agency and Hydrological

- Contaminated Land Register Entry or Notice (Location)
- Contaminated Land Register Entry or Notice
- Discharge Consent
- Enforcement or Prohibition Notice
- Integrated Pollution Control
- Integrated Pollution Prevention Control
- Local Authority Integrated Pollution Prevention and Control
- Local Authority Pollution Prevention and Control
- Local Authority Pollution Prevention and Control Enforcement
- Pollution Incident to Controlled Waters
- Prosecution Relating to Authorised Processes
- Prosecution Relating to Controlled Waters
- Registered Radioactive Substance
- River Network or Water Feature
- River Quality Sampling Point
- Substantiated Pollution Incident Register
- Water Abstraction
- Water Industry Act Referral
- Waste
- BGS Recorded Landfill Site (Location)
- BGS Recorded Landfill Site
- EA Historic Landfill (Buffered Point)
- EA Historic Landfill (Polygon)
- Integrated Pollution Control Registered Waste Site
- Licensed Waste Management Facility (Landfill Boundary)
- Licensed Waste Management Facility (Location)
- Local Authority Recorded Landfill Site (Location)
- Local Authority Recorded Landfill Site
- Potentially Infilled Land (Non-water)
- Potentially Infilled Land (Non-water)
- Potentially Infilled Land (Non-water)
- Potentially Infilled Land (Water)
- Potentially Infilled Land (Water)
- Potentially Infilled Land (Water)
- Registered Landfill Site
- Registered Landfill Site (Location)
- Registered Landfill Site (Point Buffered to 100m)
- Registered Landfill Site (Point Buffered to 250m)
- Registered Waste Transfer Site (Location)
- Registered Waste Transfer Site
- Registered Waste Treatment or Disposal Site (Location)
- Registered Waste Treatment or Disposal Site

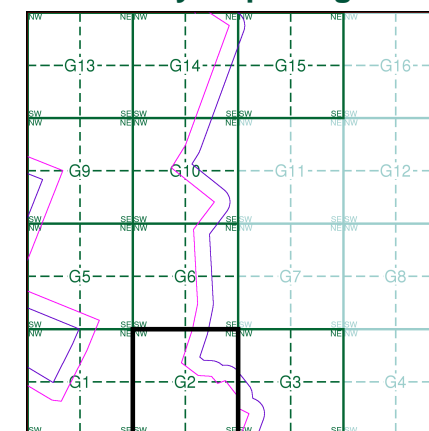
Hazardous Substances

- COMAH Site
- Explosive Site
- NIHHS Site
- Planning Hazardous Substance Consent
- Planning Hazardous Substance Enforcement

Geological

- BGS Recorded Mineral Site

Site Sensitivity Map - Segment G2



Order Details

Order Number: 218629437_1_1
 Customer Ref: 60559231/Teesside Clean Gas
 National Grid Reference: 457180, 524930
 Slice: G
 Site Area (Ha): 1523.9
 Plot Buffer (m): 100

Site Details

Teesside Clean Gas Project 2 of 2



General

- Specified Site
- Specified Buffer(s)
- Bearing Reference Point
- Map ID
- Several of Type at Location
- Pylon
- Overhead Transmission Line

Agency and Hydrological

- Contaminated Land Register Entry or Notice (Location)
- Contaminated Land Register Entry or Notice
- Discharge Consent
- Enforcement or Prohibition Notice
- Integrated Pollution Control
- Integrated Pollution Prevention Control
- Local Authority Integrated Pollution Prevention and Control
- Local Authority Pollution Prevention and Control Enforcement
- Pollution Incident to Controlled Waters
- Prosecution Relating to Authorised Processes
- Prosecution Relating to Controlled Waters
- Registered Radioactive Substance
- River Network or Water Feature
- River Quality Sampling Point
- Substantiated Pollution Incident Register
- Water Abstraction
- Water Industry Act Referral

Waste

- BGS Recorded Landfill Site (Location)
- BGS Recorded Landfill Site
- EA Historic Landfill (Buffered Point)
- EA Historic Landfill (Polygon)
- Integrated Pollution Control Registered Waste Site
- Licensed Waste Management Facility (Landfill Boundary)
- Licensed Waste Management Facility (Location)
- Local Authority Recorded Landfill Site (Location)
- Local Authority Recorded Landfill Site
- Potentially Infilled Land (Non-water)
- Potentially Infilled Land (Non-water)
- Potentially Infilled Land (Water)
- Potentially Infilled Land (Water)
- Potentially Infilled Land (Water)
- Registered Landfill Site
- Registered Landfill Site (Location)
- Registered Landfill Site (Point Buffered to 100m)
- Registered Landfill Site (Point Buffered to 250m)
- Registered Waste Transfer Site (Location)
- Registered Waste Transfer Site
- Registered Waste Treatment or Disposal Site (Location)
- Registered Waste Treatment or Disposal Site

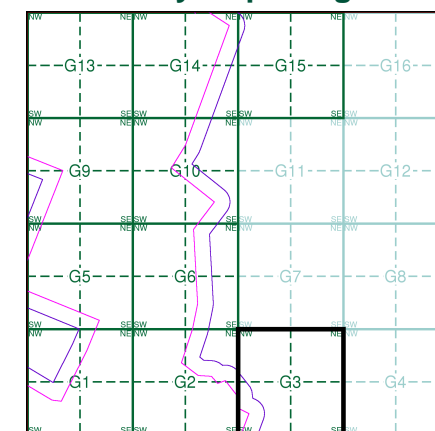
Hazardous Substances

- COMAH Site
- Explosive Site
- NIHHS Site
- Planning Hazardous Substance Consent
- Planning Hazardous Substance Enforcement

Geological

- BGS Recorded Mineral Site

Site Sensitivity Map - Segment G3

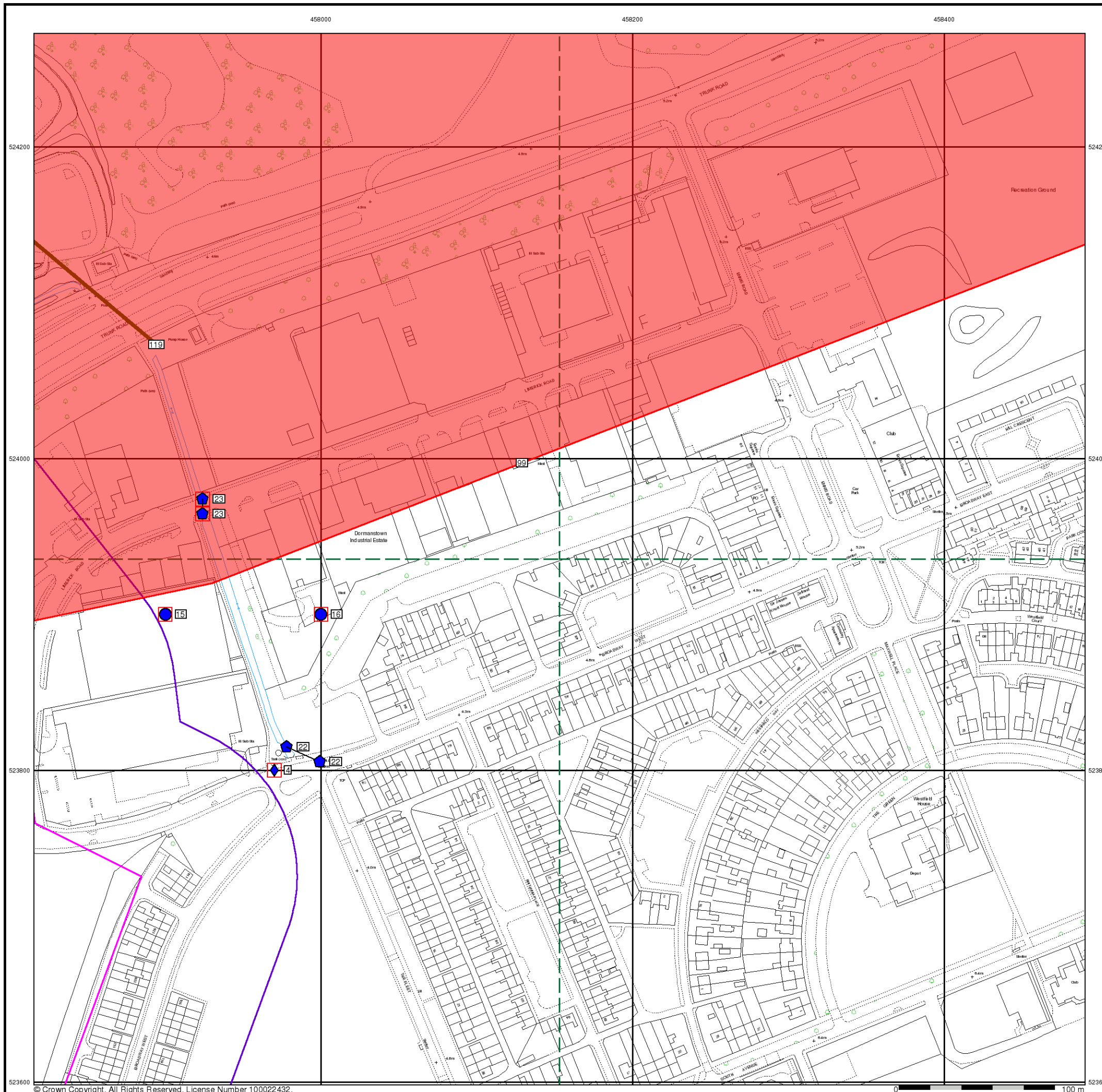


Order Details

Order Number: 218629437_1_1
 Customer Ref: 60559231/Teesside Clean Gas
 National Grid Reference: 457180, 524930
 Slice: G
 Site Area (Ha): 1523.9
 Plot Buffer (m): 100

Site Details

Teesside Clean Gas Project 2 of 2



General

- Specified Site
- Specified Buffer(s)
- Bearing Reference Point
- Map ID
- Several of Type at Location
- Pylon
- Overhead Transmission Line

Agency and Hydrological

- Contaminated Land Register Entry or Notice (Location)
- Contaminated Land Register Entry or Notice
- Discharge Consent
- Enforcement or Prohibition Notice
- Integrated Pollution Control
- Integrated Pollution Prevention Control
- Local Authority Integrated Pollution Prevention and Control
- Local Authority Pollution Prevention and Control Enforcement
- Pollution Incident to Controlled Waters
- Prosecution Relating to Authorised Processes
- Prosecution Relating to Controlled Waters
- Registered Radioactive Substance
- River Network or Water Feature
- River Quality Sampling Point
- Substantiated Pollution Incident Register
- Water Abstraction
- Water Industry Act Referral
- BGS Recorded Landfill Site (Location)
- BGS Recorded Landfill Site
- EA Historic Landfill (Buffered Point)
- EA Historic Landfill (Polygon)
- Integrated Pollution Control Registered Waste Site
- Licensed Waste Management Facility (Landfill Boundary)
- Licensed Waste Management Facility (Location)
- Local Authority Recorded Landfill Site (Location)
- Local Authority Recorded Landfill Site
- Potentially Infilled Land (Non-water)
- Potentially Infilled Land (Non-water)
- Potentially Infilled Land (Non-water)
- Potentially Infilled Land (Water)
- Potentially Infilled Land (Water)
- Potentially Infilled Land (Water)
- Registered Landfill Site
- Registered Landfill Site (Location)
- Registered Landfill Site (Point Buffered to 100m)
- Registered Landfill Site (Point Buffered to 250m)
- Registered Waste Transfer Site (Location)
- Registered Waste Transfer Site
- Registered Waste Treatment or Disposal Site (Location)
- Registered Waste Treatment or Disposal Site

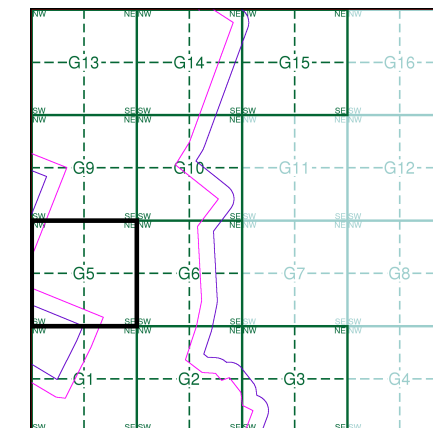
Hazardous Substances

- COMAH Site
- Explosive Site
- NIHHS Site
- Planning Hazardous Substance Consent
- Planning Hazardous Substance Enforcement

Geological

- BGS Recorded Mineral Site

Site Sensitivity Map - Segment G5

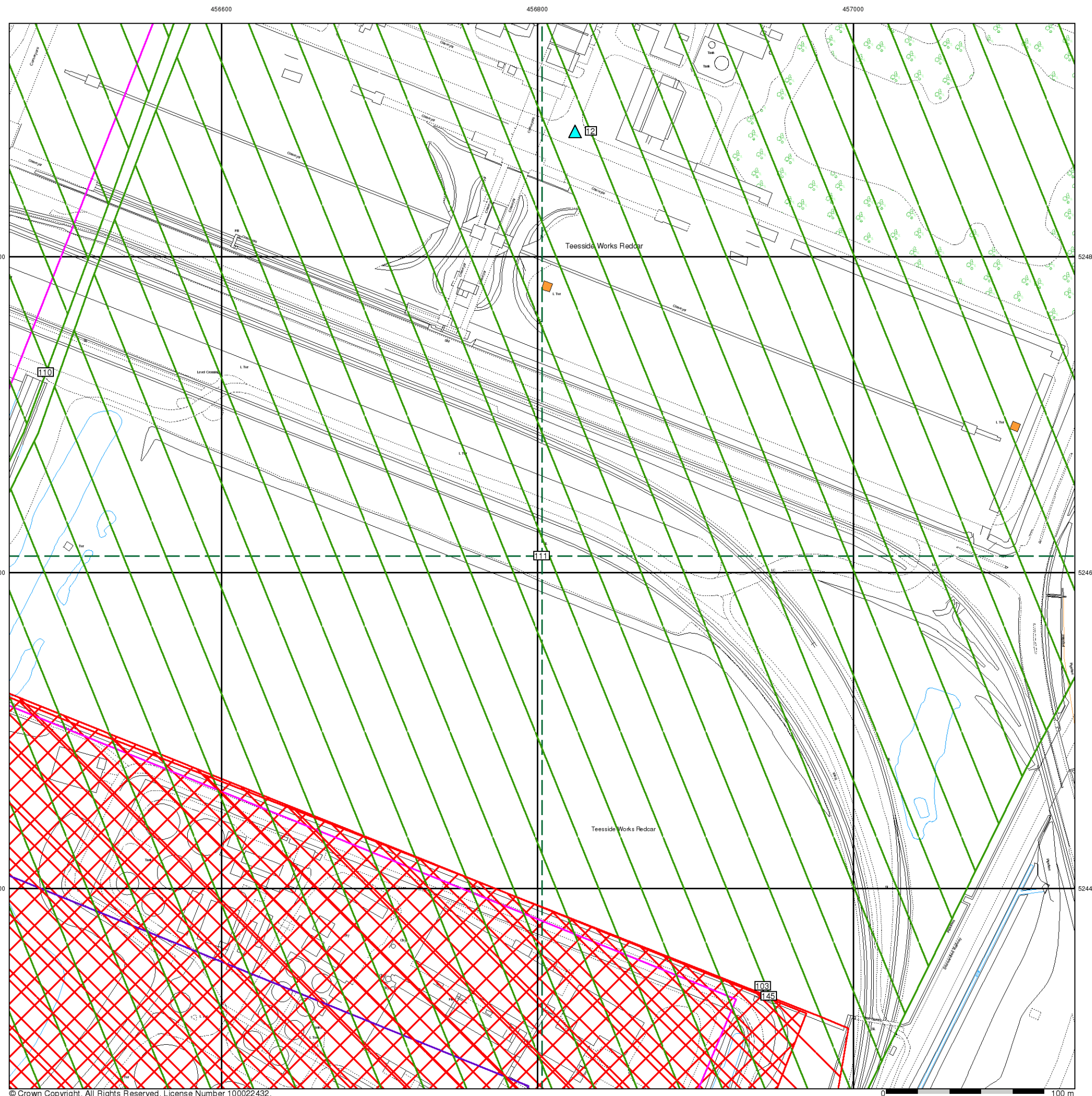


Order Details

Order Number: 218629437_1_1
 Customer Ref: 60559231/Teesside Clean Gas
 National Grid Reference: 457180, 524930
 Slice: G
 Site Area (Ha): 1523.9
 Plot Buffer (m): 100

Site Details

Teesside Clean Gas Project 2 of 2



General

- Specified Site
- Specified Buffer(s)
- Bearing Reference Point
- Map ID
- Several of Type at Location
- Pylon
- Overhead Transmission Line

Agency and Hydrological

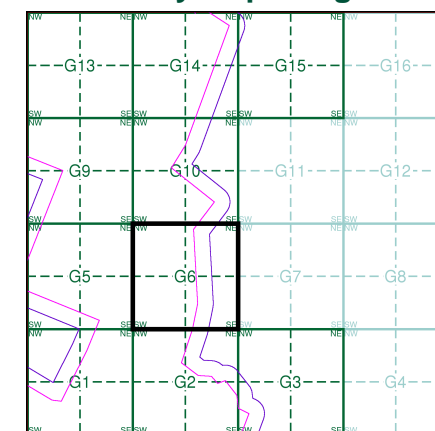
- Contaminated Land Register Entry or Notice (Location)
- Contaminated Land Register Entry or Notice
- Discharge Consent
- Enforcement or Prohibition Notice
- Integrated Pollution Control
- Integrated Pollution Prevention Control
- Local Authority Integrated Pollution Prevention and Control
- Local Authority Pollution Prevention and Control Enforcement
- Pollution Incident to Controlled Waters
- Prosecution Relating to Authorised Processes
- Prosecution Relating to Controlled Waters
- Registered Radioactive Substance
- River Network or Water Feature
- River Quality Sampling Point
- Substantiated Pollution Incident Register
- Water Abstraction
- Water Industry Act Referral
- BGS Recorded Landfill Site (Location)
- BGS Recorded Landfill Site
- EA Historic Landfill (Buffered Point)
- EA Historic Landfill (Polygon)
- Integrated Pollution Control Registered Waste Site
- Licensed Waste Management Facility (Landfill Boundary)
- Licensed Waste Management Facility (Location)
- Local Authority Recorded Landfill Site (Location)
- Local Authority Recorded Landfill Site
- Potentially Infilled Land (Non-water)
- Potentially Infilled Land (Non-water)
- Potentially Infilled Land (Water)
- Potentially Infilled Land (Water)
- Potentially Infilled Land (Water)
- Registered Landfill Site
- Registered Landfill Site (Location)
- Registered Landfill Site (Point Buffered to 100m)
- Registered Landfill Site (Point Buffered to 250m)
- Registered Waste Transfer Site (Location)
- Registered Waste Transfer Site
- Registered Waste Treatment or Disposal Site (Location)
- Registered Waste Treatment or Disposal Site

Hazardous Substances

- COMAH Site
- Explosive Site
- NIHHS Site
- Planning Hazardous Substance Consent
- Planning Hazardous Substance Enforcement
- BGS Recorded Mineral Site

Geological

Site Sensitivity Map - Segment G6

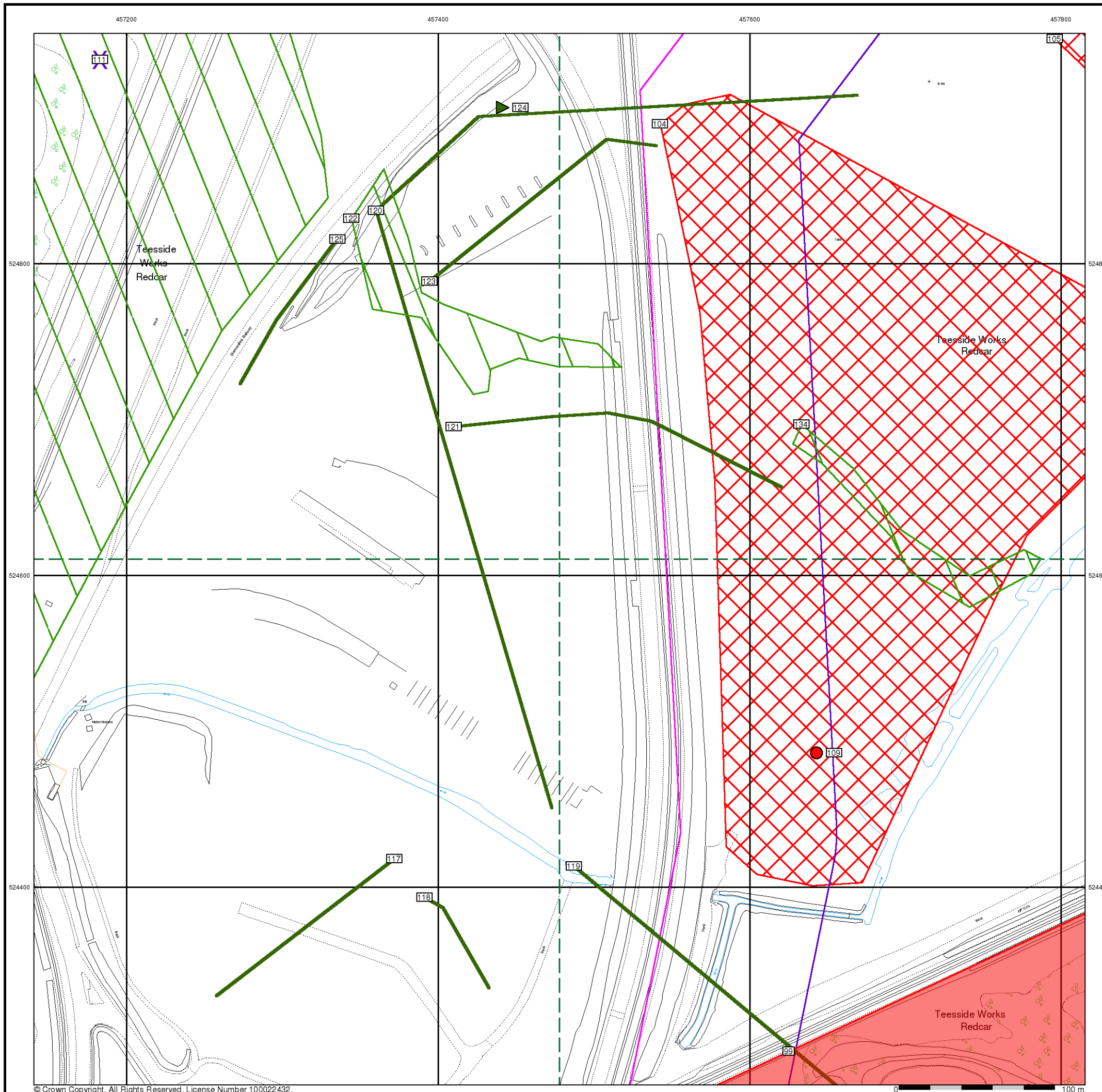


Order Details

Order Number: 218629437_1_1
 Customer Ref: 60559231/Teesside Clean Gas
 National Grid Reference: 457180, 524930
 Slice: G
 Site Area (Ha): 1523.9
 Plot Buffer (m): 100

Site Details

Teesside Clean Gas Project 2 of 2



General

- Specified Site
- Specified Buffer(s)
- Bearing Reference Point
- Map ID
- Several of Type at Location
- Pylon
- Overhead Transmission Line

Agency and Hydrological

- Contaminated Land Register Entry or Notice (Location)
- Contaminated Land Register Entry or Notice
- Discharge Consent
- Enforcement or Prohibition Notice
- Integrated Pollution Control
- Integrated Pollution Prevention Control
- Local Authority Integrated Pollution Prevention and Control
- Local Authority Pollution Prevention and Control Enforcement
- Pollution Incident to Controlled Waters
- Prosecution Relating to Authorised Processes
- Prosecution Relating to Controlled Waters
- Registered Radioactive Substance
- River Network or Water Feature
- River Quality Sampling Point
- Substantiated Pollution Incident Register
- Water Abstraction
- Water Industry Act Referral
- BGS Recorded Landfill Site (Location)
- BGS Recorded Landfill Site
- EA Historic Landfill (Buffered Point)
- EA Historic Landfill (Polygon)
- Integrated Pollution Control Registered Waste Site
- Licensed Waste Management Facility (Landfill Boundary)
- Licensed Waste Management Facility (Location)
- Local Authority Recorded Landfill Site (Location)
- Local Authority Recorded Landfill Site
- Potentially Infilled Land (Non-water)
- Potentially Infilled Land (Non-water)
- Potentially Infilled Land (Water)
- Potentially Infilled Land (Water)
- Potentially Infilled Land (Water)
- Registered Landfill Site
- Registered Landfill Site (Location)
- Registered Landfill Site (Point Buffered to 100m)
- Registered Landfill Site (Point Buffered to 250m)
- Registered Waste Transfer Site (Location)
- Registered Waste Transfer Site
- Registered Waste Treatment or Disposal Site (Location)
- Registered Waste Treatment or Disposal Site

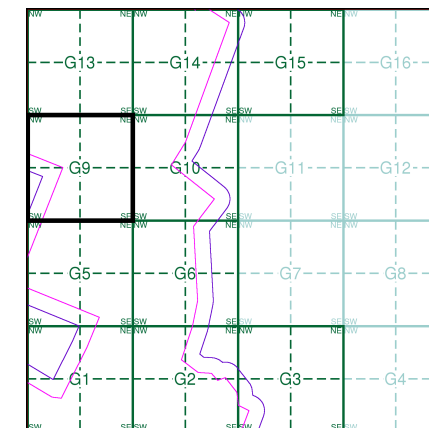
Hazardous Substances

- COMAH Site
- Explosive Site
- NIHHS Site
- Planning Hazardous Substance Consent
- Planning Hazardous Substance Enforcement

Geological

- BGS Recorded Mineral Site

Site Sensitivity Map - Segment G9




Order Details

Order Number: 218629437_1_1
 Customer Ref: 60559231/Teesside Clean Gas
 National Grid Reference: 457180, 524930
 Slice: G
 Site Area (Ha): 1523.9
 Plot Buffer (m): 100

Site Details

Teesside Clean Gas Project 2 of 2



General

- Specified Site
- Specified Buffer(s)
- Bearing Reference Point
- Map ID
- Several of Type at Location
- Pylon
- Overhead Transmission Line

Agency and Hydrological

- Contaminated Land Register Entry or Notice (Location)
- Contaminated Land Register Entry or Notice
- Discharge Consent
- Enforcement or Prohibition Notice
- Integrated Pollution Control
- Integrated Pollution Prevention Control
- Local Authority Integrated Pollution Prevention and Control
- Local Authority Pollution Prevention and Control Enforcement
- Pollution Incident to Controlled Waters
- Prosecution Relating to Authorised Processes
- Prosecution Relating to Controlled Waters
- Registered Radioactive Substance
- River Network or Water Feature
- River Quality Sampling Point
- Substantiated Pollution Incident Register
- Water Abstraction
- Water Industry Act Referral
- BGS Recorded Landfill Site (Location)
- BGS Recorded Landfill Site
- EA Historic Landfill (Buffered Point)
- EA Historic Landfill (Polygon)
- Integrated Pollution Control Registered Waste Site
- Licensed Waste Management Facility (Landfill Boundary)
- Licensed Waste Management Facility (Location)
- Local Authority Recorded Landfill Site (Location)
- Local Authority Recorded Landfill Site
- Potentially Infilled Land (Non-water)
- Potentially Infilled Land (Non-water)
- Potentially Infilled Land (Water)
- Potentially Infilled Land (Water)
- Potentially Infilled Land (Water)
- Potentially Infilled Land (Water)
- Registered Landfill Site
- Registered Landfill Site (Location)
- Registered Landfill Site (Point Buffered to 100m)
- Registered Landfill Site (Point Buffered to 250m)
- Registered Waste Transfer Site (Location)
- Registered Waste Transfer Site
- Registered Waste Treatment or Disposal Site (Location)
- Registered Waste Treatment or Disposal Site

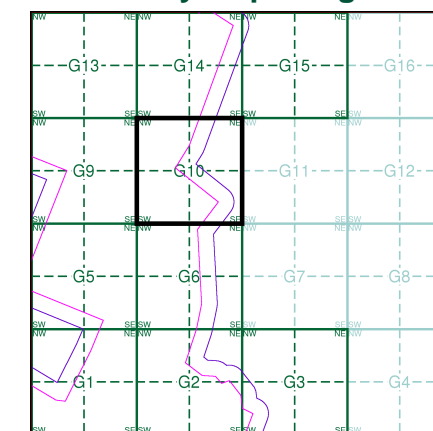
Hazardous Substances

- COMAH Site
- Explosive Site
- NIHHS Site
- Planning Hazardous Substance Consent
- Planning Hazardous Substance Enforcement

Geological

- BGS Recorded Mineral Site

Site Sensitivity Map - Segment G10

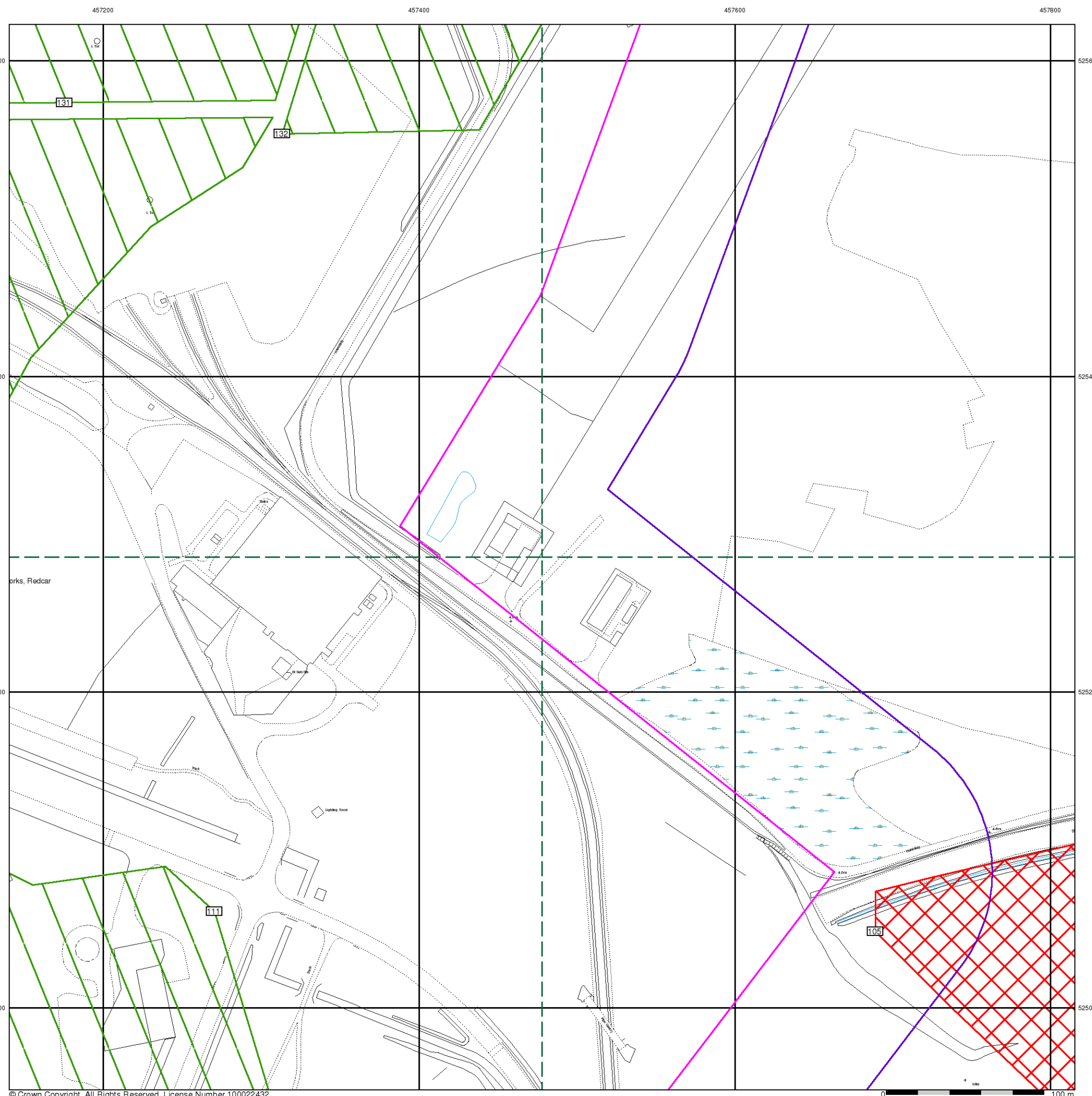


Order Details

Order Number: 218629437_1_1
 Customer Ref: 60559231/Teesside Clean Gas
 National Grid Reference: 457180, 524930
 Slice: G
 Site Area (Ha): 1523.9
 Plot Buffer (m): 100

Site Details

Teesside Clean Gas Project 2 of 2





General

- Specified Site
- Specified Buffer(s)
- Bearing Reference Point
- Map ID
- Several of Type at Location
- Pylon
- Overhead Transmission Line

Agency and Hydrological

- Contaminated Land Register Entry or Notice (Location)
- Contaminated Land Register Entry or Notice
- Discharge Consent
- Enforcement or Prohibition Notice
- Integrated Pollution Control
- Integrated Pollution Prevention Control
- Local Authority Integrated Pollution Prevention and Control
- Local Authority Pollution Prevention and Control Enforcement
- Pollution Incident to Controlled Waters
- Prosecution Relating to Authorised Processes
- Prosecution Relating to Controlled Waters
- Registered Radioactive Substance
- River Network or Water Feature
- River Quality Sampling Point
- Substantiated Pollution Incident Register
- Water Abstraction
- Water Industry Act Referral
- BGS Recorded Landfill Site (Location)
- BGS Recorded Landfill Site
- EA Historic Landfill (Buffered Point)
- EA Historic Landfill (Polygon)
- Integrated Pollution Control Registered Waste Site
- Licensed Waste Management Facility (Landfill Boundary)
- Licensed Waste Management Facility (Location)
- Local Authority Recorded Landfill Site (Location)
- Local Authority Recorded Landfill Site
- Potentially Infilled Land (Non-water)
- Potentially Infilled Land (Non-water)
- Potentially Infilled Land (Non-water)
- Potentially Infilled Land (Water)
- Potentially Infilled Land (Water)
- Potentially Infilled Land (Water)
- Registered Landfill Site
- Registered Landfill Site (Location)
- Registered Landfill Site (Point Buffered to 100m)
- Registered Landfill Site (Point Buffered to 250m)
- Registered Waste Transfer Site (Location)
- Registered Waste Transfer Site
- Registered Waste Treatment or Disposal Site (Location)
- Registered Waste Treatment or Disposal Site

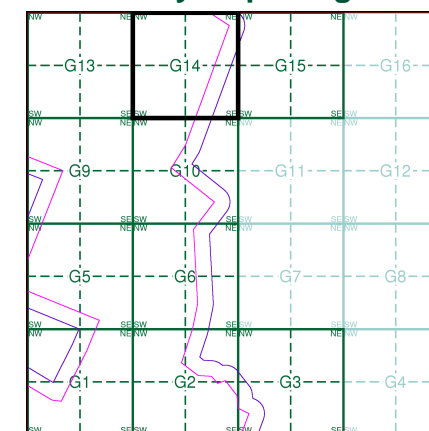
Hazardous Substances

- COMAH Site
- Explosive Site
- NIHHS Site
- Planning Hazardous Substance Consent
- Planning Hazardous Substance Enforcement

Geological

- BGS Recorded Mineral Site

Site Sensitivity Map - Segment G14



Order Details

Order Number: 218629437_1_1
Customer Ref: 60559231/Teesside Clean Gas
National Grid Reference: 457180, 524930
Slice: G
Site Area (Ha): 1523.9
Plot Buffer (m): 100

Site Details

Teesside Clean Gas Project 2 of 2

Landmark
INFORMATION GROUP

Tel: 0844 844 9952
Fax: 0844 844 9951
Web: www.envirocheck.co.uk



General

- Specified Site
- Specified Buffer(s)
- Bearing Reference Point
- Map ID
- Several of Type at Location
- Pylon
- Overhead Transmission Line

Agency and Hydrological

- Contaminated Land Register Entry or Notice (Location)
- Contaminated Land Register Entry or Notice
- Discharge Consent
- Enforcement or Prohibition Notice
- Integrated Pollution Control
- Integrated Pollution Prevention Control
- Local Authority Integrated Pollution Prevention and Control
- Local Authority Pollution Prevention and Control Enforcement
- Pollution Incident to Controlled Waters
- Prosecution Relating to Authorised Processes
- Prosecution Relating to Controlled Waters
- Registered Radioactive Substance
- River Network or Water Feature
- River Quality Sampling Point
- Substantiated Pollution Incident Register
- Water Abstraction
- Water Industry Act Referral
- BGS Recorded Landfill Site (Location)
- BGS Recorded Landfill Site
- EA Historic Landfill (Buffered Point)
- EA Historic Landfill (Polygon)
- Integrated Pollution Control Registered Waste Site
- Licensed Waste Management Facility (Landfill Boundary)
- Licensed Waste Management Facility (Location)
- Local Authority Recorded Landfill Site (Location)
- Local Authority Recorded Landfill Site
- Potentially Infilled Land (Non-water)
- Potentially Infilled Land (Non-water)
- Potentially Infilled Land (Non-water)
- Potentially Infilled Land (Water)
- Potentially Infilled Land (Water)
- Potentially Infilled Land (Water)
- Registered Landfill Site
- Registered Landfill Site (Location)
- Registered Landfill Site (Point Buffered to 100m)
- Registered Landfill Site (Point Buffered to 250m)
- Registered Waste Transfer Site (Location)
- Registered Waste Transfer Site
- Registered Waste Treatment or Disposal Site (Location)
- Registered Waste Treatment or Disposal Site

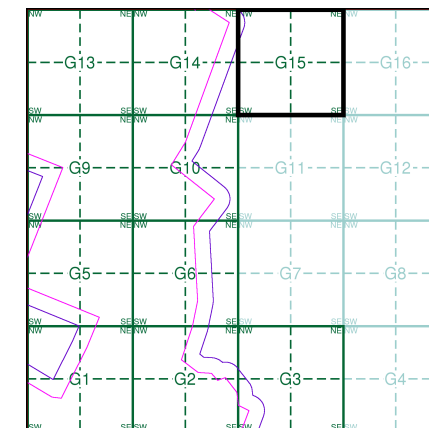
Hazardous Substances

- COMAH Site
- Explosive Site
- NIHHS Site
- Planning Hazardous Substance Consent
- Planning Hazardous Substance Enforcement

Geological

- BGS Recorded Mineral Site

Site Sensitivity Map - Segment G15



Order Details

Order Number: 218629437_1_1
Customer Ref: 60559231/Teesside Clean Gas
National Grid Reference: 457180, 524930
Slice: G
Site Area (Ha): 1523.9
Plot Buffer (m): 100

Site Details

Teesside Clean Gas Project 2 of 2

Landmark
INFORMATION GROUP

Tel: 0844 844 9952
Fax: 0844 844 9951
Web: www.envirocheck.co.uk

General

- Specified Site
- Specified Buffer(s)
- Bearing Reference Point
- Map ID

Agency and Hydrological

- Contaminated Land Register Entry or Notice (Location)
- Contaminated Land Register Entry or Notice
- Discharge Consent
- Enforcement or Prohibition Notice
- Integrated Pollution Control
- Integrated Pollution Prevention Control
- Local Authority Integrated Pollution Prevention and Control
- Local Authority Pollution Prevention and Control
- Local Authority Pollution Prevention and Control Enforcement
- Pollution Incident to Controlled Waters
- Prosecution Relating to Authorised Processes
- Prosecution Relating to Controlled Waters
- Registered Radioactive Substance
- River Network or Water Feature
- River Quality Sampling Point
- Substantiated Pollution Incident Register
- Water Abstraction
- Water Industry Act Referral

Hazardous Substances

- COMAH Site
- Explosive Site
- NIHHS Site
- Planning Hazardous Substance Consent
- Planning Hazardous Substance Enforcement
- BGS Recorded Mineral Site

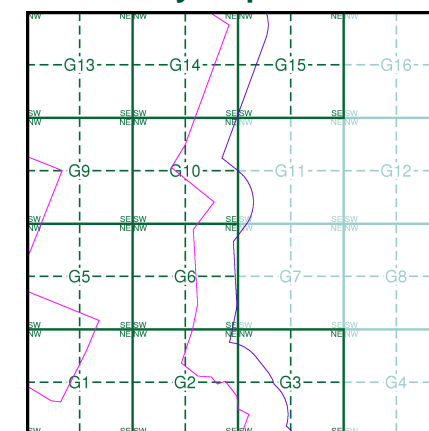
Geological

- BGS Recorded Mineral Site

Waste

- BGS Recorded Landfill Site (Location)
- BGS Recorded Landfill Site
- EA Historic Landfill (Buffered Point)
- EA Historic Landfill (Polygon)
- Integrated Pollution Control Registered Waste Site
- Licensed Waste Management Facility (Landfill Boundary)
- Licensed Waste Management Facility (Location)
- Local Authority Recorded Landfill Site (Location)
- Local Authority Recorded Landfill Site
- Potentially Infilled Land (Non-water)
- Potentially Infilled Land (Non-water)
- Potentially Infilled Land (Non-water)
- Potentially Infilled Land (Water)
- Potentially Infilled Land (Water)
- Potentially Infilled Land (Water)
- Registered Landfill Site (Location)
- Registered Landfill Site (Point Buffered to 100m)
- Registered Landfill Site (Point Buffered to 250m)
- Registered Waste Transfer Site (Location)
- Registered Waste Transfer Site
- Registered Waste Treatment or Disposal Site (Location)
- Registered Waste Treatment or Disposal Site

Site Sensitivity Map - Slice G



Order Details

Order Number: 218629437_1_1
 Customer Ref: 60559231/Teesside Clean Gas
 National Grid Reference: 457180, 524930
 Slice: G
 Site Area (Ha): 1523.9
 Search Buffer (m): 250

Site Details

Teesside Clean Gas Project 2 of 2





Industrial Land Use Map

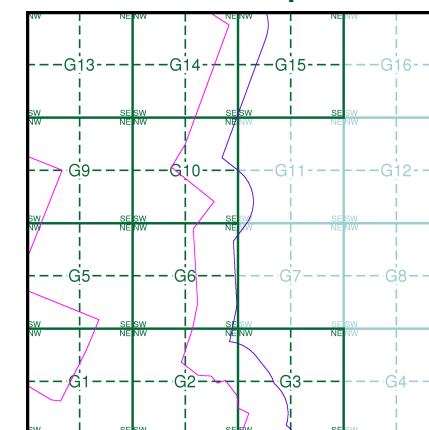
General

- Specified Site
- Specified Buffer(s)
- Bearing Reference Point
- Slice
- Map ID

Industrial Land Use

- Contemporary Trade Directory Entry
- Fuel Station Entry
- Gas Pipeline
- Points of Interest - Commercial Services
- Points of Interest - Education and Health
- Points of Interest - Manufacturing and Production
- Points of Interest - Public Infrastructure
- Points of Interest - Recreational and Environmental
- Underground Electrical Cables

Industrial Land Use Map - Slice G



Order Details

Order Number: 218629437_1_1
Customer Ref: 60559231/Teesside Clean Gas
National Grid Reference: 457180, 524930
Slice: G
Site Area (Ha): 1523.9
Search Buffer (m): 250

Site Details

Teesside Clean Gas Project 2 of 2



Tel: 0844 844 9952
Fax: 0844 844 9951
Web: www.envirocheck.co.uk

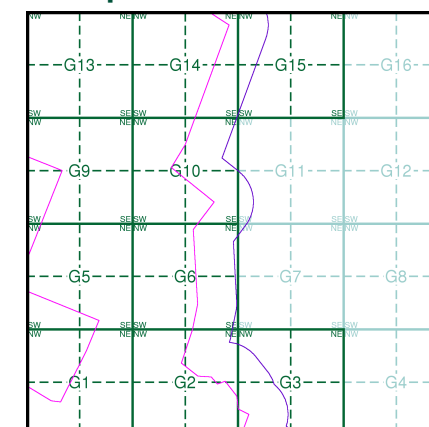
General

- Specified Site
- Specified Buffer(s)
- Bearing Reference Point

Agency and Hydrological (Flood)

- Extreme Flooding from Rivers or Sea without Defences (Zone 2)
- Flooding from Rivers or Sea without Defences (Zone 3)
- Area Benefiting from Flood Defence
- Flood Water Storage Areas
- Flood Defence

Flood Map - Slice G

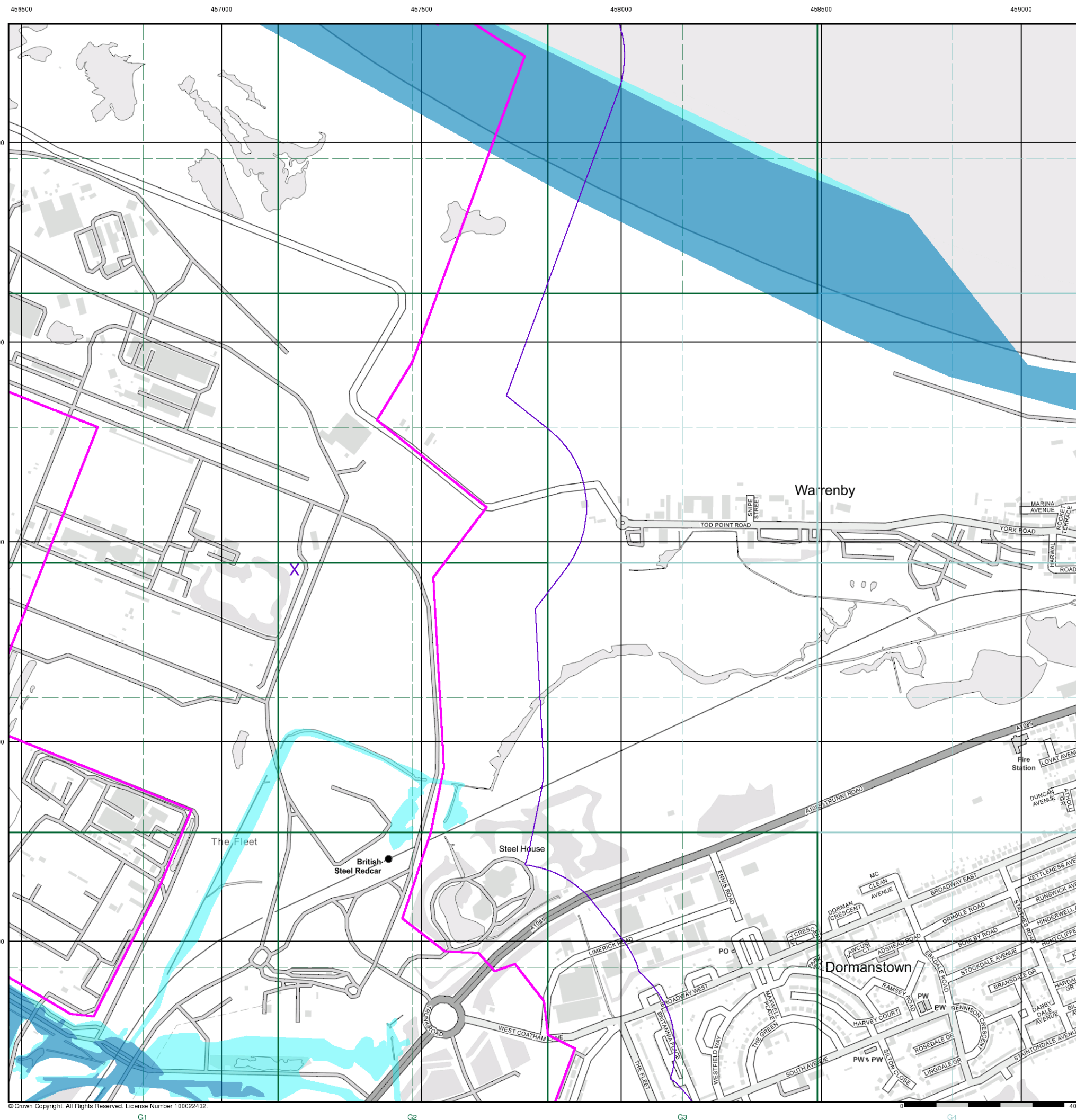


Order Details

Order Number: 218629437_1_1
 Customer Ref: 60559231/Teesside Clean Gas
 National Grid Reference: 457180, 524930
 Slice: G
 Site Area (Ha): 1523.9
 Search Buffer (m): 250

Site Details

Teesside Clean Gas Project 2 of 2





General

- Specified Site
- Specified Buffer(s)
- Bearing Reference Point
- Map ID
- Several of Type at Location

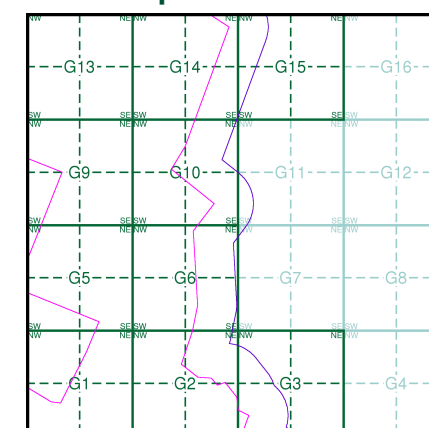
Agency and Hydrological (Boreholes)

- BGS Borehole Depth 0 - 10m
- BGS Borehole Depth 10 - 30m
- BGS Borehole Depth 30m +
- Confidential
- Other

For Borehole information please refer to the Borehole .csv file which accompanied this slice.

A copy of the BGS Borehole Ordering Form is available to download from the Support section of www.envirocheck.co.uk.

Borehole Map - Slice G



Order Details

Order Number: 218629437_1_1
Customer Ref: 60559231/Teesside Clean Gas
National Grid Reference: 457180, 524930
Slice: G
Site Area (Ha): 1523.9
Search Buffer (m): 250

Site Details

Teesside Clean Gas Project 2 of 2



Tel: 0844 844 9952
Fax: 0844 844 9951
Web: www.envirocheck.co.uk

General

- Specified Site
- Specified Buffer(s)
- Bearing Reference Point

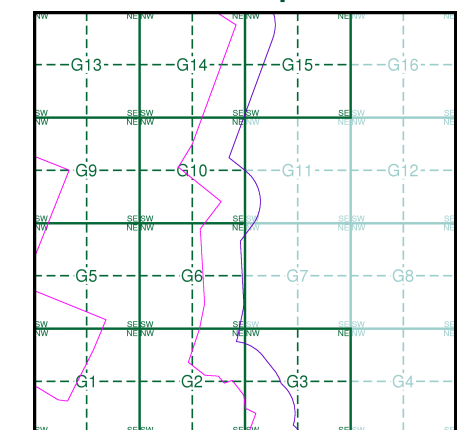
OS Water Network Data

- | | |
|--------------|-------------------------|
| Canal | Drain |
| Reservoir | Other |
| Foreshore | Lake |
| Marsh | Transfer |
| Tidal River | Lock Or Flight Of Locks |
| Inland River | Sea |

Contours (height in meters)

- Standard Contour 105 100 95
- Master Contour
- Spot Height 167.3
- MLW Mean Low Water
- MHW Mean High Water

OS Water Network Map - Slice G

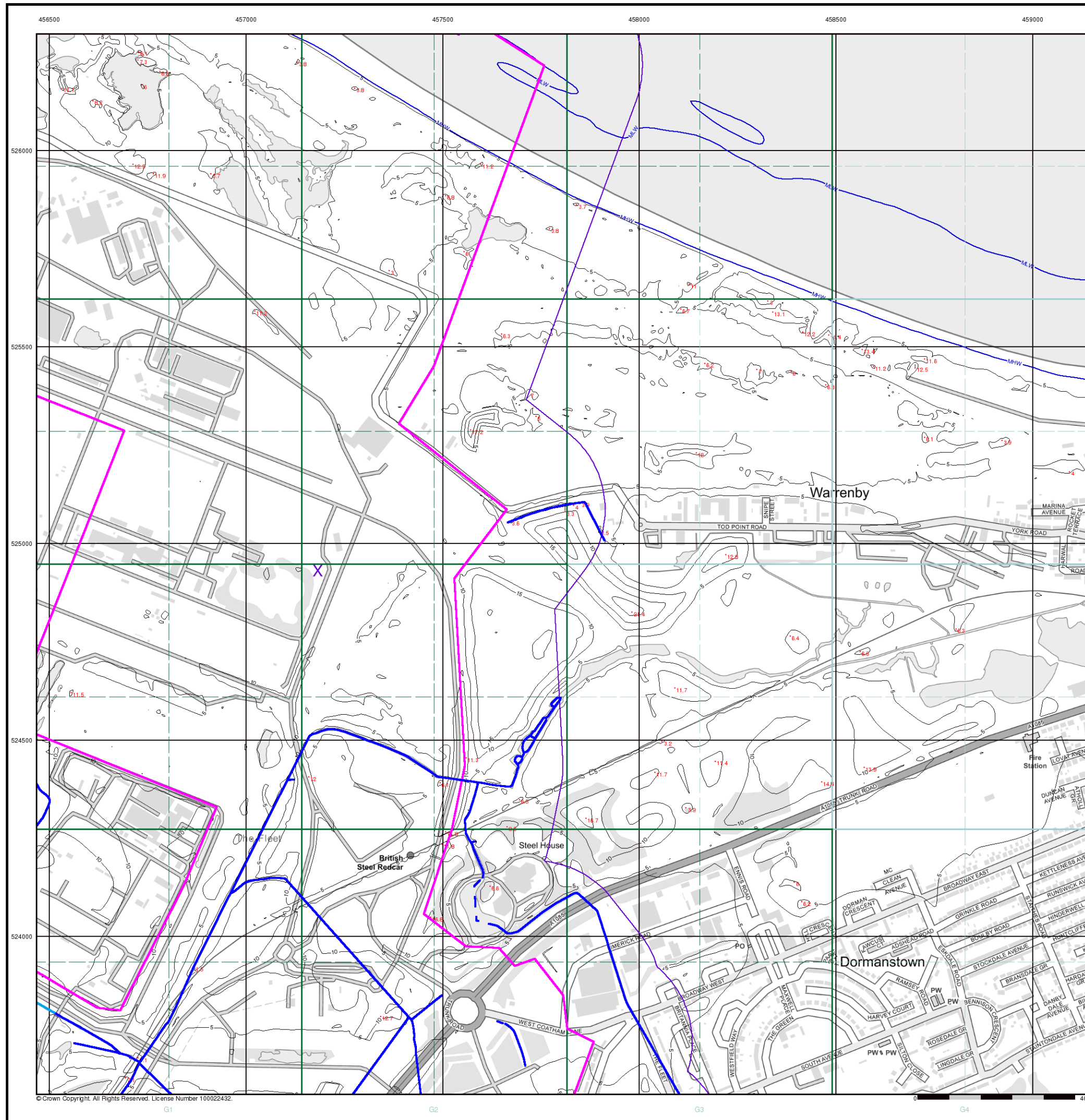


Order Details

Order Number: 218629437_1_1
 Customer Ref: 60559231/Teesside Clean Gas
 National Grid Reference: 457180, 524930
 Slice: G
 Site Area (Ha): 1523.9
 Search Buffer (m): 250

Site Details

Teesside Clean Gas Project 2 of 2



General

- Specified Site
- Specified Buffer(s)
- Bearing Reference Point

Risk of Flooding from Surface Water

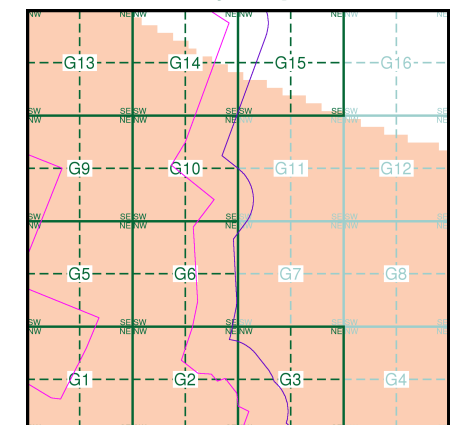
- High - 30 Year Return
- Medium - 100 Year Return
- Low - 1000 Year Return

Suitability

See the suitability map below

- National to county
- County to town
- Town to street
- Street to parcels of land
- Property

EANRW Suitability Map - Slice G

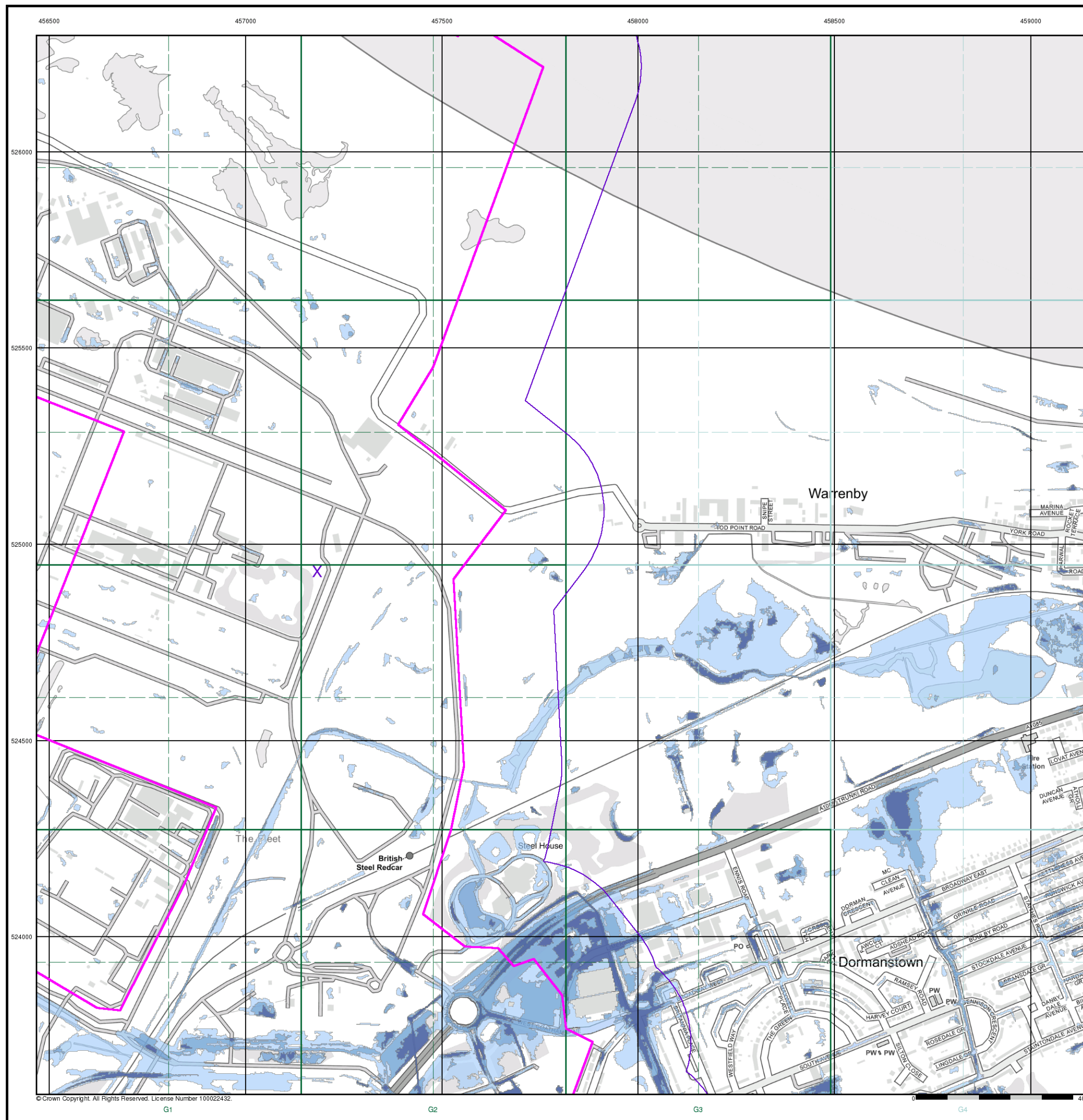


Order Details

Order Number: 218629437_1_1
 Customer Ref: 60559231/Teesside Clean Gas
 National Grid Reference: 457180, 524930
 Slice: G
 Site Area (Ha): 1523.9
 Search Buffer (m): 250

Site Details

Teesside Clean Gas Project 2 of 2



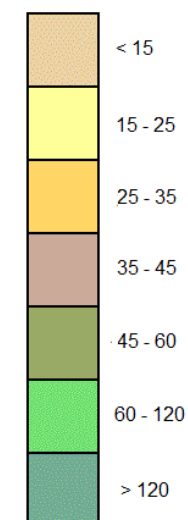


General

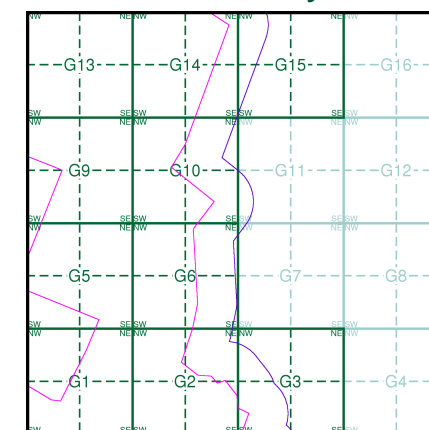
Specified Site Specified Buffer(s) Bearing Reference Point

Estimated Soil Chemistry Arsenic

Arsenic Concentrations mg/kg



Estimated Soil Chemistry Arsenic - Slice G



Order Details

Order Details: 218629437_1_1
Customer Ref: 60559231/Teesside Clean Gas
National Grid Reference: 457180, 524930
Slice: G
Site Area (Ha): 1523.9
Search Buffer (m): 250

Site Details

Teesside Clean Gas Project 2 of 2

Landmark
INFORMATION GROUP

Tel: 0844 844 9952
Fax: 0844 844 9951
Web: www.envirocheck.co.uk

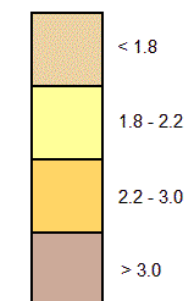


General

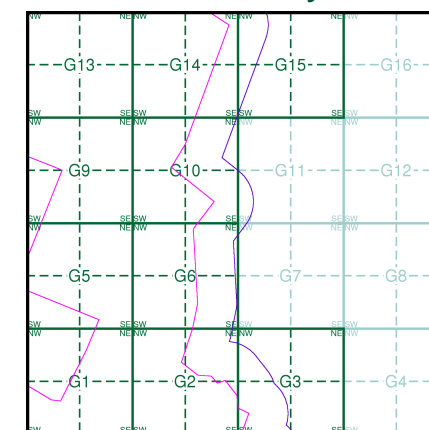
Specified Site Specified Buffer(s) Bearing Reference Point

Estimated Soil Chemistry Cadmium

Cadmium Concentrations mg/kg



Estimated Soil Chemistry Cadmium - Slice G



Order Details

Order Details: 218629437_1_1
Customer Ref: 60559231/Teesside Clean Gas
National Grid Reference: 457180, 524930
Slice: G
Site Area (Ha): 1523.9
Search Buffer (m): 250

Site Details

Teesside Clean Gas Project 2 of 2

Landmark
INFORMATION GROUP

Tel: 0844 844 9952
Fax: 0844 844 9951
Web: www.envirocheck.co.uk

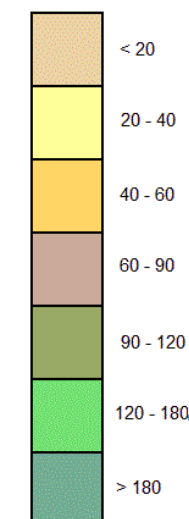


General

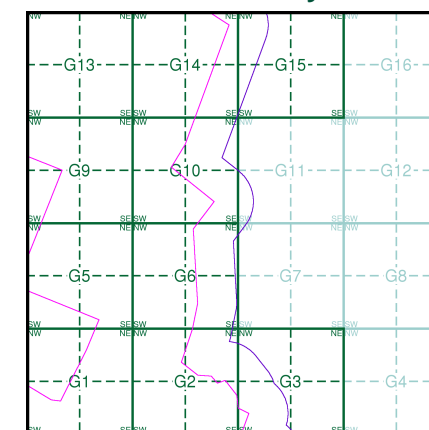
Specified Site Specified Buffer(s) Bearing Reference Point

Estimated Soil Chemistry Chromium

Chromium Concentrations mg/kg



Estimated Soil Chemistry Chromium - Slice G



Order Details

Order Details: 218629437_1_1
Customer Ref: 60559231/Teesside Clean Gas
National Grid Reference: 457180, 524930
Slice: G
Site Area (Ha): 1523.9
Search Buffer (m): 250

Site Details

Teesside Clean Gas Project 2 of 2

Landmark
INFORMATION GROUP

Tel: 0844 844 9952
Fax: 0844 844 9951
Web: www.envirocheck.co.uk




General

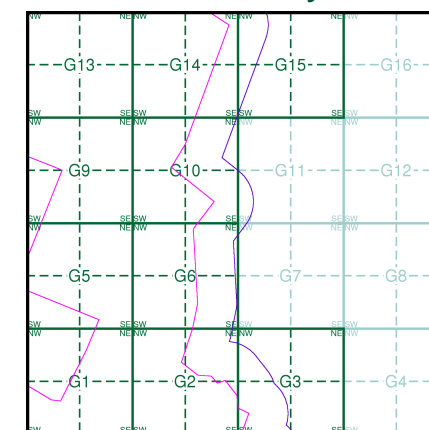
Specified Site Specified Buffer(s) Bearing Reference Point

Estimated Soil Chemistry Lead

Lead Concentrations mg/kg



Estimated Soil Chemistry Lead - Slice G



Order Details

Order Details: 218629437_1_1
Customer Ref: 60559231/Teesside Clean Gas
National Grid Reference: 457180, 524930
Slice: G
Site Area (Ha): 1523.9
Search Buffer (m): 250

Site Details

Teesside Clean Gas Project 2 of 2

Landmark
INFORMATION GROUP

Tel: 0844 844 9952
Fax: 0844 844 9951
Web: www.envirocheck.co.uk

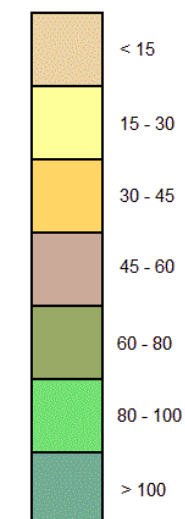


General

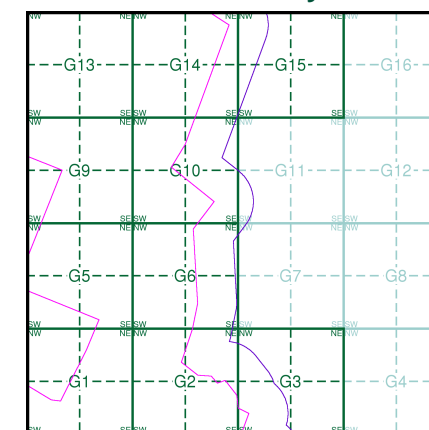
Specified Site Specified Buffer(s) Bearing Reference Point

Estimated Soil Chemistry Nickel

Nickel Concentrations mg/kg



Estimated Soil Chemistry Nickel - Slice G



Order Details

Order Details: 218629437_1_1
Customer Ref: 60559231/Teesside Clean Gas
National Grid Reference: 457180, 524930
Slice: G
Site Area (Ha): 1523.9
Search Buffer (m): 250

Site Details

Teesside Clean Gas Project 2 of 2

Landmark
INFORMATION GROUP

Tel: 0844 844 9952
Fax: 0844 844 9951
Web: www.envirocheck.co.uk