

© Crown Copyright. All Rights Reserved. License Number 100022432.



## Groundwater Vulnerability

### General

- Specified Site
- Specified Buffer(s)
- X Bearing Reference Point
- Slice
- 8 Map ID

### Agency and Hydrological

#### Bedrock Aquifers

- High Vulnerability, Principal Aquifer
- High Vulnerability, Secondary Aquifer
- Medium Vulnerability, Principal Aquifer
- Medium Vulnerability, Secondary Aquifer
- Low Vulnerability, Principal Aquifer
- Low Vulnerability, Secondary Aquifer

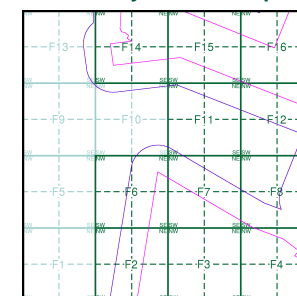
#### Superficial Aquifers

- High Vulnerability, Principal Aquifer
- High Vulnerability, Secondary Aquifer
- Medium Vulnerability, Principal Aquifer
- Medium Vulnerability, Secondary Aquifer
- Low Vulnerability, Principal Aquifer
- Low Vulnerability, Secondary Aquifer

■ Unproductive Aquifer

□ Soluble Rock

### Site Sensitivity Context Map - Slice F



### Order Details

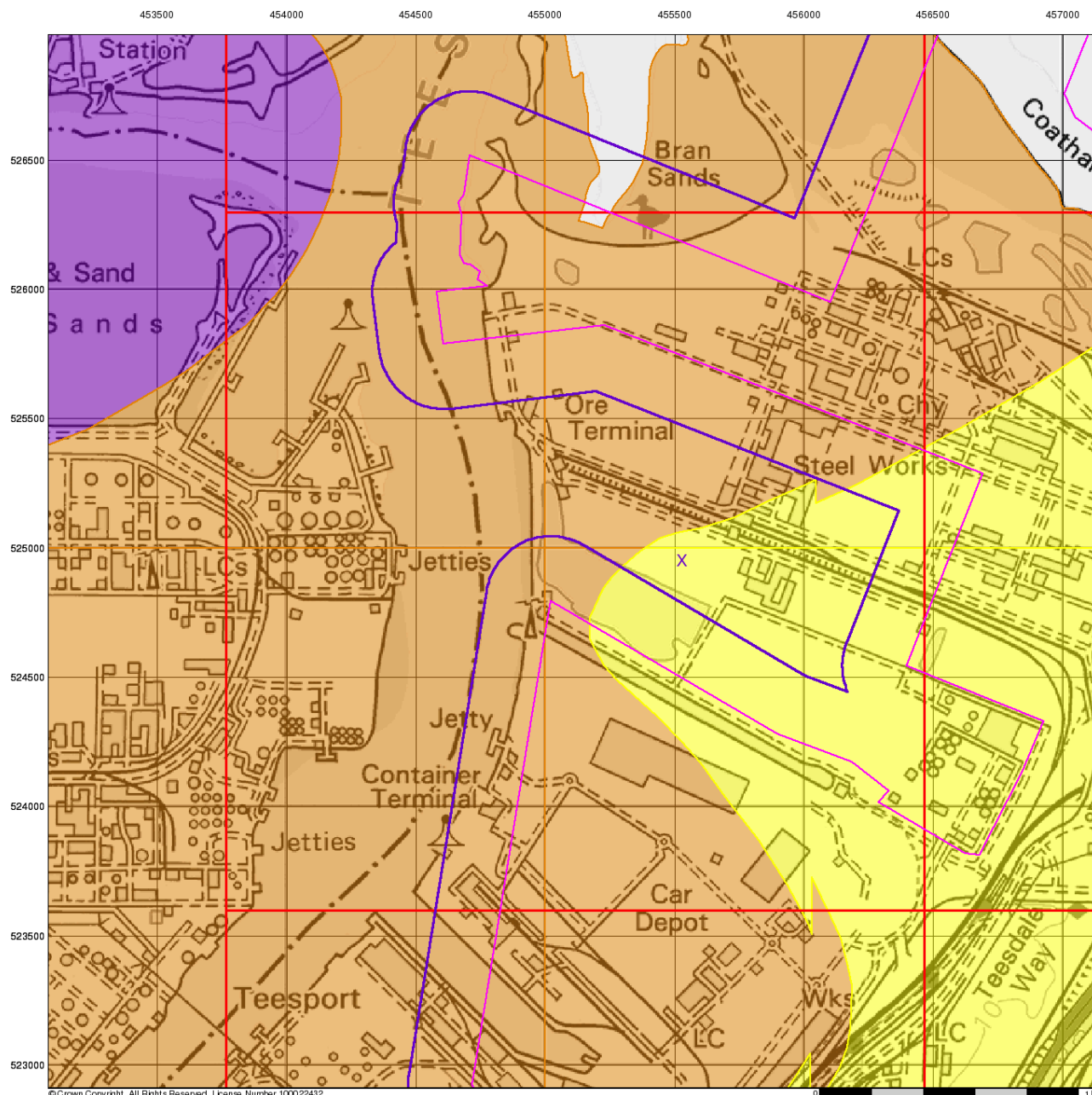
Order Number: 218629437\_1\_1  
 Customer Ref: 60559231/Teesside Clean Gas  
 National Grid Reference: 455530, 524950  
 Slice: F  
 Site Area (Ha): 1523.9  
 Search Buffer (m): 250

### Site Details

Teesside Clean Gas Project 2 of 2

**Landmark**  
 INFORMATION GROUP

Tel: 0844 844 9952  
 Fax: 0844 844 9951  
 Web: www.envirocheck.co.uk



© Crown Copyright. All Rights Reserved. License Number 100022432.

0 1 km



## Bedrock Aquifer Designation

### General

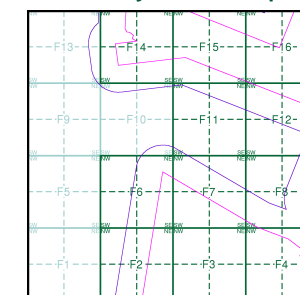
- Specified Site
- Specified Buffer(s)
- X Bearing Reference Point
- Slice
- 8 Map ID

### Agency and Hydrological

#### Geological Classes

- Principal Aquifer
- Secondary A Aquifer
- Secondary B Aquifer
- Secondary Undifferentiated
- Unproductive Strata
- Unknown
- Unknown (Lakes and Landslip)

### Site Sensitivity Context Map - Slice F



### Order Details

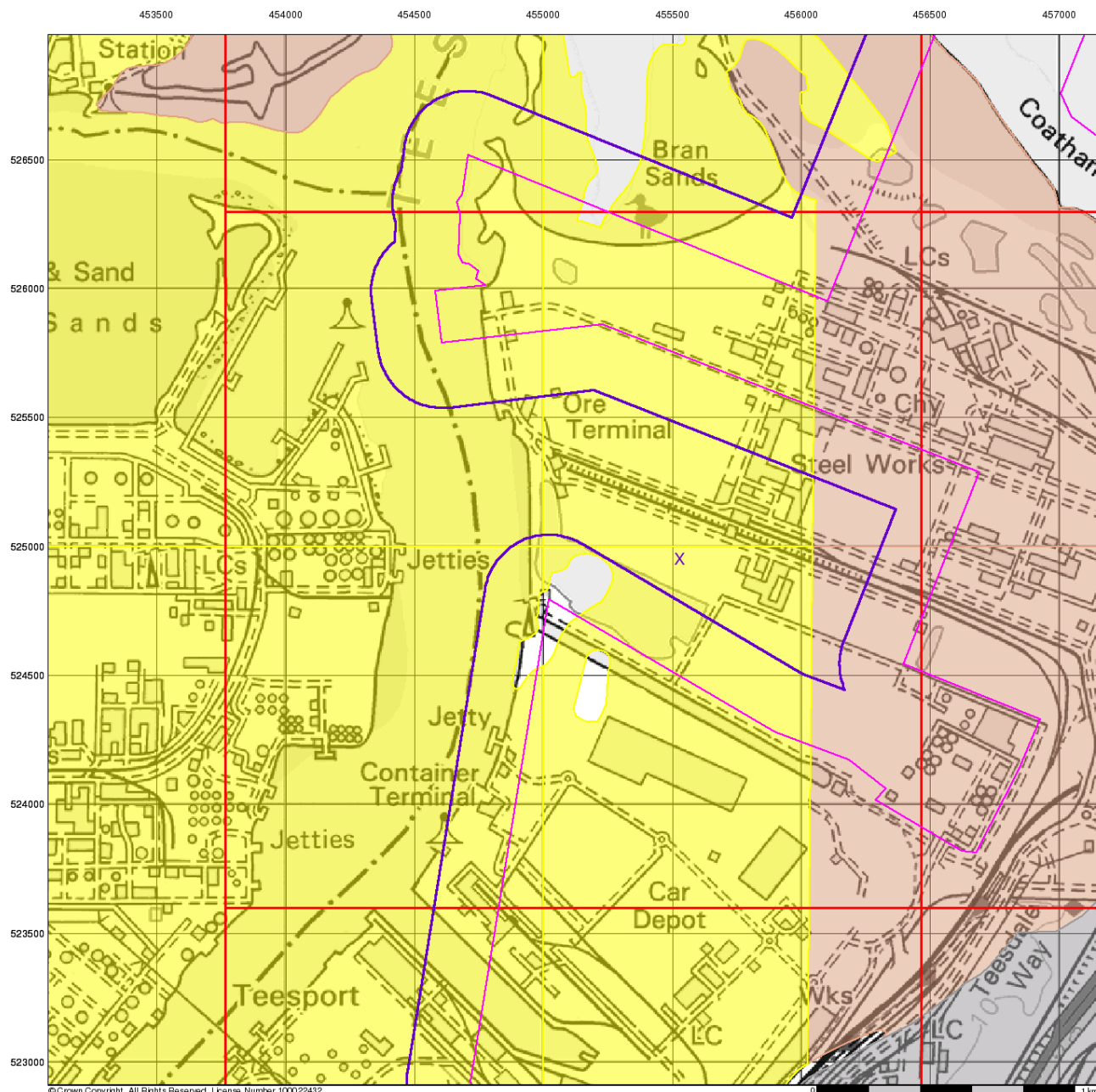
Order Number: 218629437\_1\_1  
 Customer Ref: 60559231/Teesside Clean Gas  
 National Grid Reference: 455530, 524950  
 Slice: F  
 Site Area (Ha): 1523.9  
 Search Buffer (m): 250

### Site Details

Teesside Clean Gas Project 2 of 2



Tel: 0844 844 9952  
 Fax: 0844 844 9951  
 Web: www.envirocheck.co.uk



© Crown Copyright. All Rights Reserved. License Number 100022432.



## Superficial Aquifer Designation

### General

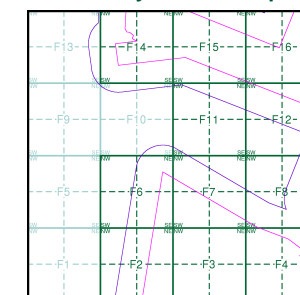
- Specified Site
- Specified Buffer(s)
- X Bearing Reference Point
- Slice
- 8 Map ID

### Agency and Hydrological

#### Geological Classes

- Principal Aquifer
- Secondary A Aquifer
- Secondary B Aquifer
- Secondary Undifferentiated
- Unproductive Strata
- Unknown
- Unknown (Lakes and Landslip)

### Site Sensitivity Context Map - Slice F



### Order Details

Order Number: 218629437\_1\_1  
 Customer Ref: 60559231/Teesside Clean Gas  
 National Grid Reference: 455530, 524950  
 Slice: F  
 Site Area (Ha): 1523.9  
 Search Buffer (m): 250

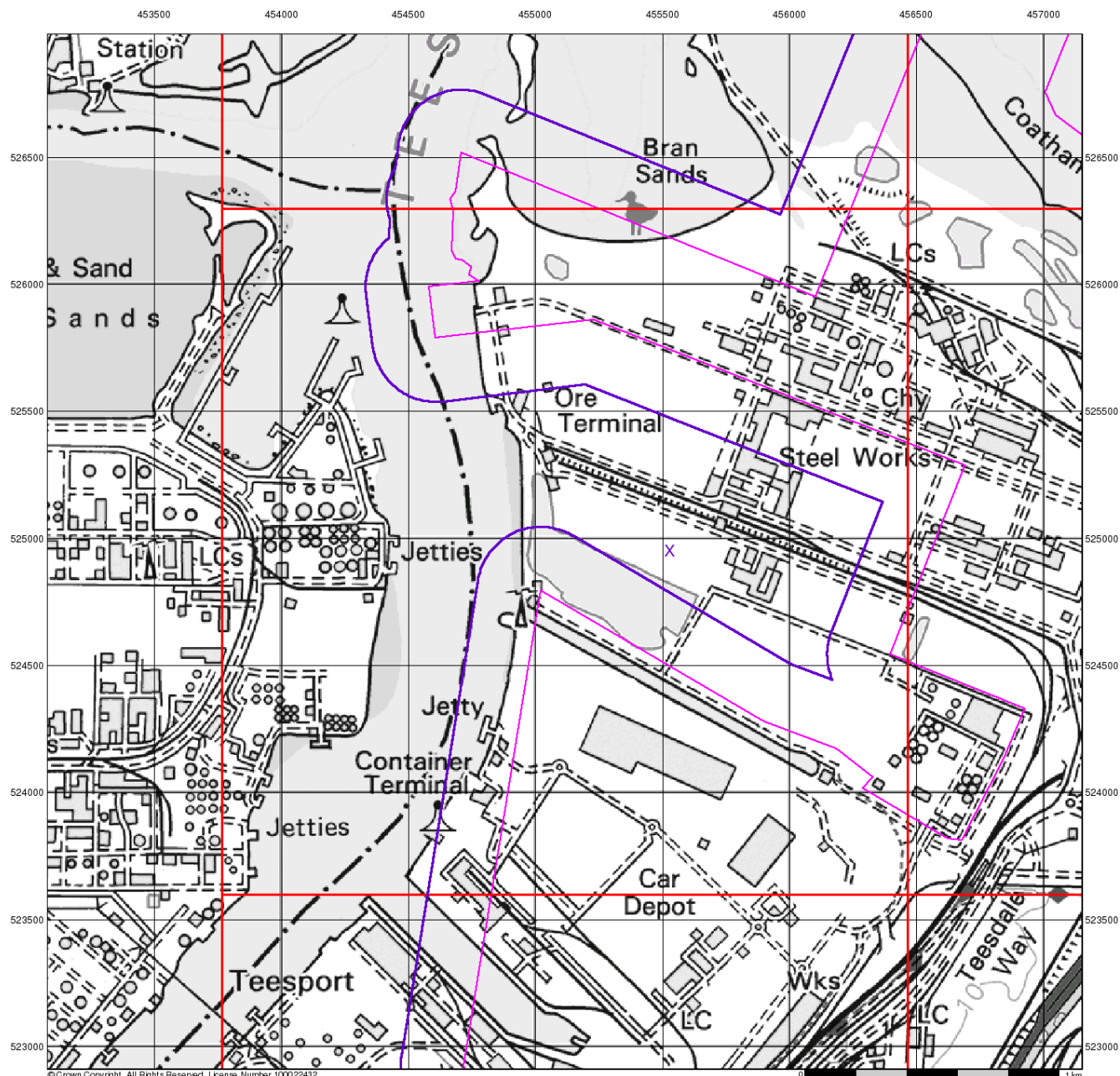
### Site Details

Teesside Clean Gas Project 2 of 2



Tel: 0844 844 9952  
 Fax: 0844 844 9951  
 Web: www.envirocheck.co.uk





© Crown Copyright. All Rights Reserved. License Number 100022432.



## Source Protection Zones

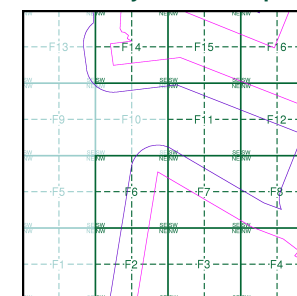
### General

- Specified Site
- Specified Buffer(s)
- X Bearing Reference Point
- Slice
- B Map ID

### Agency and Hydrological

- Inner zone (Zone 1)
- ▨ Inner zone - subsurface activity only (Zone 1c)
- Outer zone (Zone 2)
- ▨ Outer zone - subsurface activity only (Zone 2c)
- Total catchment (Zone 3)
- ▨ Total catchment - subsurface activity only (Zone 3c)
- Special interest (Zone 4)

### Site Sensitivity Context Map - Slice F



### Order Details

Order Number: 218629437\_1\_1  
 Customer Ref: 60559231/Teesside Clean Gas  
 National Grid Reference: 455530, 524950  
 Slice: F  
 Site Area (Ha): 1523.9  
 Search Buffer (m): 250

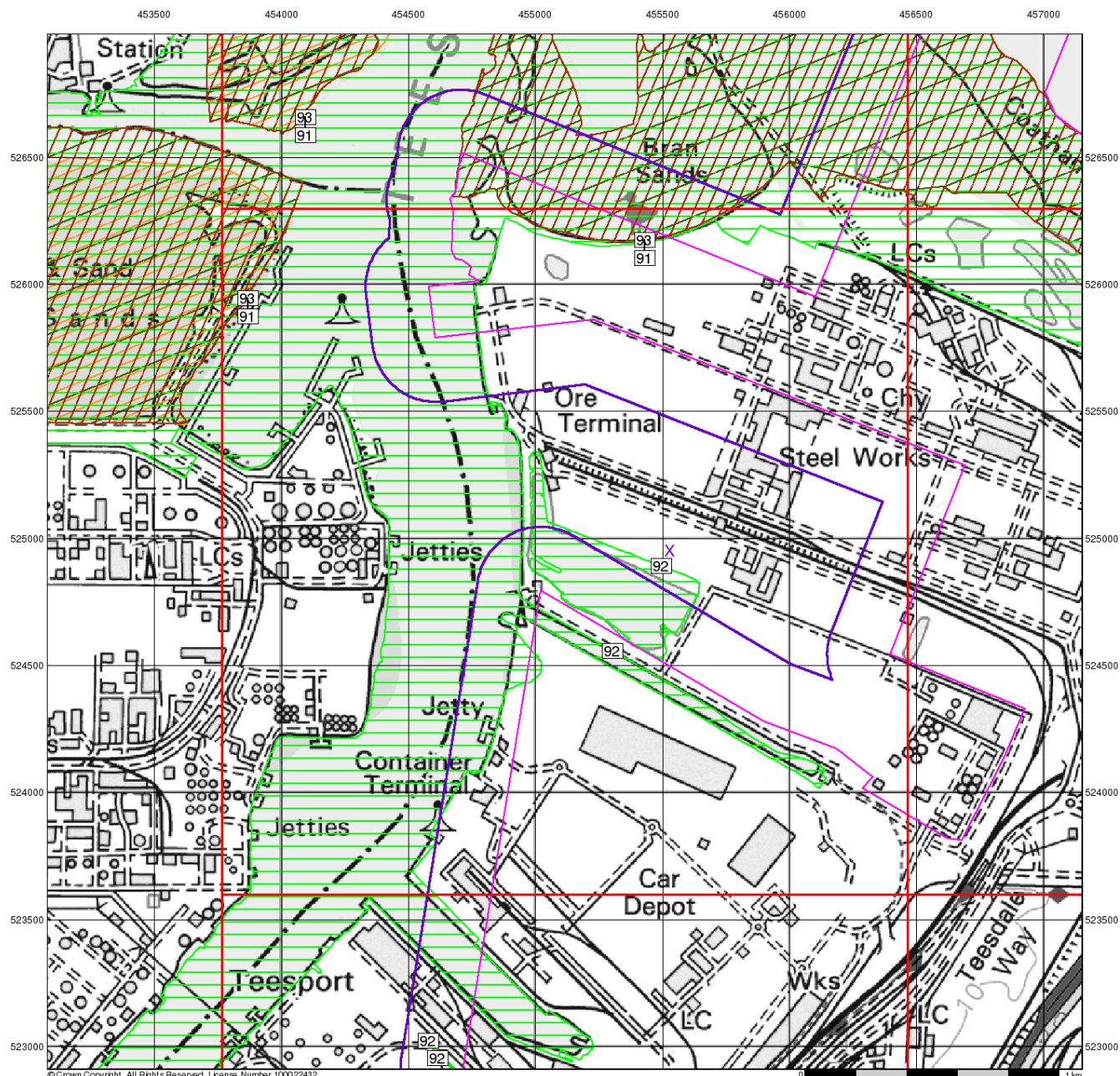
### Site Details

Teesside Clean Gas Project 2 of 2



Tel: 0844 844 9952  
 Fax: 0844 844 9951  
 Web: www.envirocheck.co.uk





© Crown Copyright. All Rights Reserved. License Number 100022432.



## Sensitive Land Uses

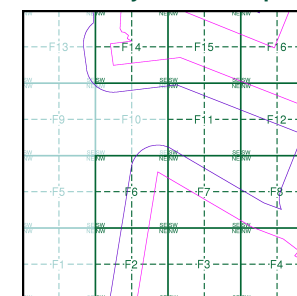
### General

- Specified Site
- Specified Buffer(s)
- Bearing Reference Point
- Slice
- Map ID

### Sensitive Land Uses

- Ancient Woodland
- Area of Adopted Green Belt
- Area of Unadopted Green Belt
- Area of Outstanding Natural Beauty
- Environmentally Sensitive Area
- Forest Park
- Local Nature Reserve
- Marine Nature Reserve
- National Nature Reserve
- National Park
- Nitrate Sensitive Area
- Nitrate Vulnerable Zone
- Ramsar Site
- Site of Special Scientific Interest
- Special Area of Conservation
- Special Protection Area
- World Heritage Sites

### Site Sensitivity Context Map - Slice F



### Order Details

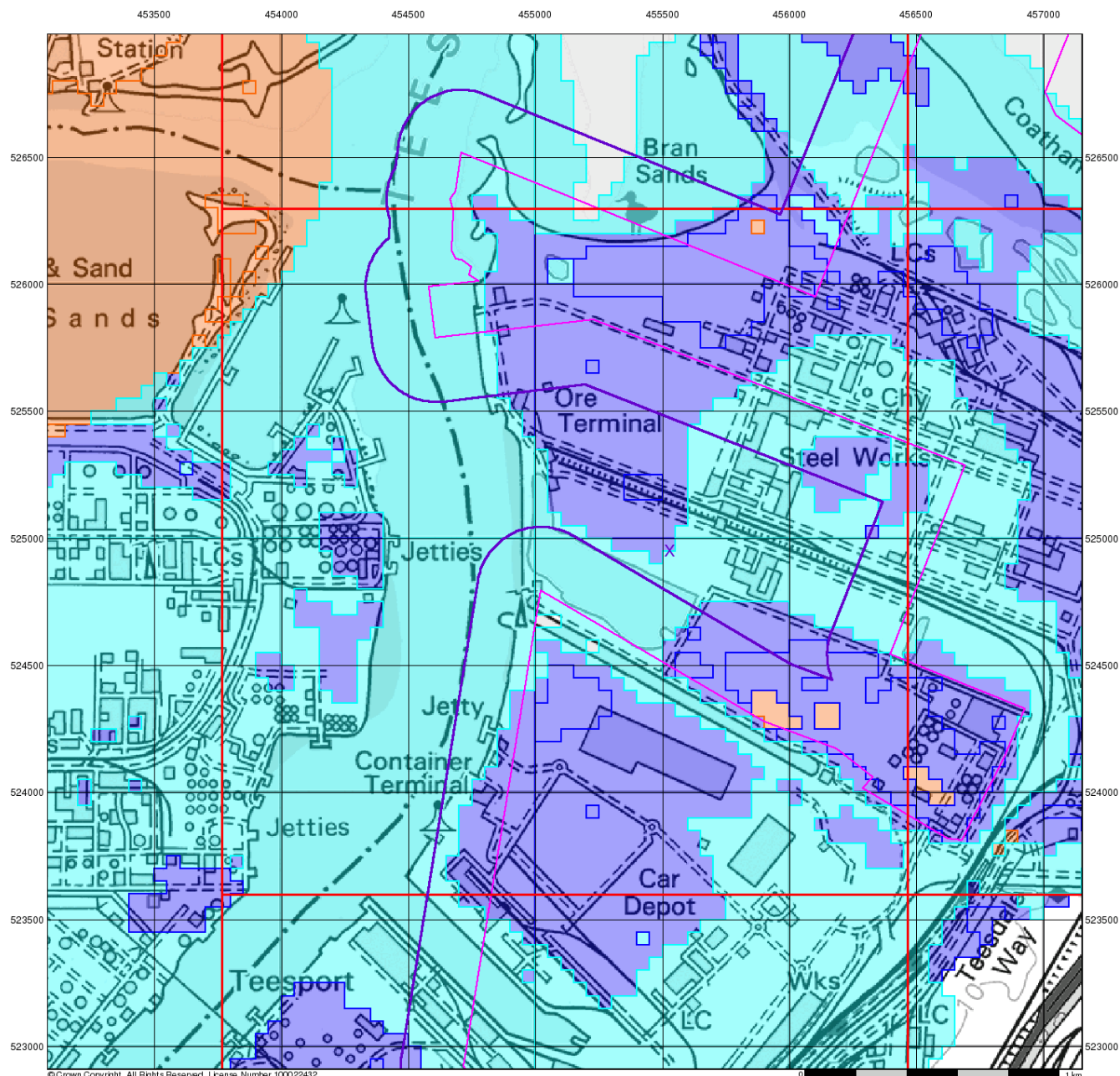
Order Number: 218629437\_1\_1  
 Customer Ref: 60559231/Teesside Clean Gas  
 National Grid Reference: 455530, 524950  
 Slice: F  
 Site Area (Ha): 1523.9  
 Search Buffer (m): 250

### Site Details

Teesside Clean Gas Project 2 of 2

**Landmark**  
 INFORMATION GROUP

Tel: 0844 844 9952  
 Fax: 0844 844 9951  
 Web: www.envirocheck.co.uk



© Crown Copyright. All Rights Reserved. License Number 100022432.



## BGS Flood GFS Data

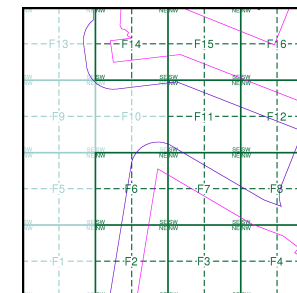
### General

- Specified Site
- Specified Buffer(s)
- Bearing Reference Point
- Slice

### Agency and Hydrological (Flood)

- Limited Potential for Groundwater Flooding to Occur
- Potential for Groundwater Flooding of Property Situated Below Ground Level
- Potential for Groundwater Flooding to Occur at Surface

## Site Sensitivity Context Map - Slice F



## Order Details

Order Number: 218629437\_1\_1  
 Customer Ref: 60559231/Teesside Clean Gas  
 National Grid Reference: 455530, 524950  
 Slice: F  
 Site Area (Ha): 1523.9  
 Search Buffer (m): 250

## Site Details

Teesside Clean Gas Project 2 of 2



Tel: 0844 844 9952  
 Fax: 0844 844 9951  
 Web: www.envirocheck.co.uk



# Envirocheck<sup>®</sup> Report:

## Datasheet

### Order Details:

**Order Number:**

218629437\_1\_1

**Customer Reference:**

60559231/Teesside Clean Gas

**National Grid Reference:**

455530, 524950

**Slice:**

F

**Site Area (Ha):**

1523.9

**Search Buffer (m):**

250

### Site Details:

Teesside Clean Gas Project 2 of 2

### Client Details:

Mr R Addison  
AECOM Ltd  
1st Floor, One Trinity Gardens  
Broad Chare  
Newcastle Upon Tyne  
NE1 2HF

Report Section	Page Number
Summary	-
Agency & Hydrological	1
Waste	55
Hazardous Substances	64
Geological	65
Industrial Land Use	70
Sensitive Land Use	80
Data Currency	81
Data Suppliers	86
Useful Contacts	87

## Introduction

The Environment Act 1995 has made site sensitivity a key issue, as the legislation pays as much attention to the pathways by which contamination could spread, and to the vulnerable targets of contamination, as it does the potential sources of contamination. For this reason, Landmark's Site Sensitivity maps and Datasheet(s) place great emphasis on statutory data provided by the Environment Agency/Natural Resources Wales and the Scottish Environment Protection Agency; it also incorporates data from Natural England (and the Scottish and Welsh equivalents) and Local Authorities; and highlights hydrogeological features required by environmental and geotechnical consultants. It does not include any information concerning past uses of land. The datasheet is produced by querying the Landmark database to a distance defined by the client from a site boundary provided by the client. In this datasheet the National Grid References (NGRs) are rounded to the nearest 10m in accordance with Landmark's agreements with a number of Data Suppliers.

## Copyright Notice

© Landmark Information Group Limited 2019. The Copyright on the information and data and its format as contained in this Envirocheck® Report ("Report") is the property of Landmark Information Group Limited ("Landmark") and several other Data Providers, including (but not limited to) Ordnance Survey, British Geological Survey, the Environment Agency/Natural Resources Wales and Natural England, and must not be reproduced in whole or in part by photocopying or any other method. The Report is supplied under Landmark's Terms and Conditions accepted by the Customer. A copy of Landmark's Terms and Conditions can be found with the Index Map for this report. Additional copies of the Report may be obtained from Landmark, subject to Landmark's charges in force from time to time. The Copyright, design rights and any other intellectual rights shall remain the exclusive property of Landmark and/or other Data providers, whose Copyright material has been included in this Report. © Environment Agency & United Kingdom Research and Innovation 2019. © Natural Resources Wales & United Kingdom Research and Innovation 2019.

## Natural England Copyright Notice

Site of Special Scientific Interest, National Nature Reserve, Ramsar, Special Protection Area, Special Conservation Area, Marine Nature Reserve data (derived from Ordnance Survey 1:10000 raster) is provided by, and used with the permission of, Natural England who retain the copyright and Intellectual Property Rights for the data.

## Scottish Natural Heritage Copyright

Contains SNH information licensed under the Open Government Licence v3.0.

## Ove Arup Copyright Notice

The Mining Instability data was obtained on licence from Ove Arup & Partners Limited (for further information, contact mining.review@arup.com). No reproduction or further use of such Data is to be made without the prior written consent of Ove Arup & Partners Limited. The supplied Mining Instability data is derived from publicly available records and other third party sources and neither Ove Arup & Partners nor Landmark warrant the accuracy or completeness of such information or data.

## Peter Brett Associates Copyright Notice

The cavity data presented has been extracted from the PBA enhanced version of the original DEFRA national cavity databases. PBA/DEFRA retain the copyright & intellectual property rights in the data. Whilst all reasonable efforts are made to check that the information contained in the cavity databases is accurate we do not warrant that the data is complete or error free. The information is based upon our own researches and those collated from a number of external sources and is continually being augmented and updated by PBA. In no event shall PBA/DEFRA or Landmark be liable for any loss or damage including, without limitation, indirect or consequential loss or damage arising from the use of this data.

## Radon Potential dataset Copyright Notice

Information supplied from a joint dataset compiled by The British Geological Survey and Public Health England.

## Natural Resources Wales Copyright Notice

Contains Natural Resources Wales information © Natural Resources Wales and Database Right. All rights Reserved. Contains Ordnance Survey Data. Ordnance Survey Licence number 100019741. Crown Copyright and Database Right. Contains Natural Resources Wales information © Natural Resources Wales and Database Right. All rights Reserved. Some features of this information are based on digital spatial data licensed from the Centre for Ecology & Hydrology © NERC (CEH). Defra, Met Office and DARD Rivers Agency © Crown copyright. © Cranfield University. © James Hutton Institute. Contains OS data © Crown copyright and database right 2019. Land & Property Services © Crown copyright and database right.

## Report Version v53.0



Data Type	Page Number	On Site	0 to 250m (*up to 500m)
<b>Agency &amp; Hydrological</b>			
BGS Groundwater Flooding Susceptibility	pg 1	Yes	Yes
Contaminated Land Register Entries and Notices			
Discharge Consents	pg 4	120	12
Prosecutions Relating to Controlled Waters			n/a
Enforcement and Prohibition Notices	pg 37	1	
Integrated Pollution Controls			
Integrated Pollution Prevention And Control	pg 37		1
Local Authority Integrated Pollution Prevention And Control			
Local Authority Pollution Prevention and Controls			
Local Authority Pollution Prevention and Control Enforcements			
Nearest Surface Water Feature		Yes	
Pollution Incidents to Controlled Waters	pg 37	7	
Prosecutions Relating to Authorised Processes			
Registered Radioactive Substances			
River Quality			
River Quality Biology Sampling Points			
River Quality Chemistry Sampling Points			
Substantiated Pollution Incident Register	pg 39	1	1
Water Abstractions	pg 39	4	
Water Industry Act Referrals			
Groundwater Vulnerability Map	pg 40	Yes	n/a
Groundwater Vulnerability - Soluble Rock Risk			n/a
Groundwater Vulnerability - Local Information			n/a
Bedrock Aquifer Designations	pg 51	Yes	n/a
Superficial Aquifer Designations	pg 52	Yes	n/a
Source Protection Zones			
Extreme Flooding from Rivers or Sea without Defences	pg 52	Yes	
Flooding from Rivers or Sea without Defences	pg 52	Yes	
Areas Benefiting from Flood Defences			
Flood Water Storage Areas			
Flood Defences			
OS Water Network Lines	pg 52	8	9

Data Type	Page Number	On Site	0 to 250m (*up to 500m)
<b>Waste</b>			
BGS Recorded Landfill Sites			
Historical Landfill Sites	pg 55	6	
Integrated Pollution Control Registered Waste Sites	pg 56		2
Licensed Waste Management Facilities (Landfill Boundaries)	pg 56	2	
Licensed Waste Management Facilities (Locations)	pg 56	3	1
Local Authority Landfill Coverage		1	n/a
Local Authority Recorded Landfill Sites			
Potentially Infilled Land (Non-Water)			
Potentially Infilled Land (Water)	pg 57	9	
Registered Landfill Sites	pg 58	5	2
Registered Waste Transfer Sites	pg 63		1
Registered Waste Treatment or Disposal Sites			
<b>Hazardous Substances</b>			
Control of Major Accident Hazards Sites (COMAH)	pg 64		1
Explosive Sites	pg 64		1
Notification of Installations Handling Hazardous Substances (NIHHS)			
Planning Hazardous Substance Consents			
Planning Hazardous Substance Enforcements			



Data Type	Page Number	On Site	0 to 250m (*up to 500m)
<b>Geological</b>			
BGS 1:625,000 Solid Geology	pg 65	Yes	n/a
BGS Estimated Soil Chemistry	pg 65	Yes	
BGS Recorded Mineral Sites			
BGS Urban Soil Chemistry			
BGS Urban Soil Chemistry Averages			
CBSCB Compensation District			n/a
Coal Mining Affected Areas			n/a
Mining Instability			n/a
Man-Made Mining Cavities			
Natural Cavities			
Non Coal Mining Areas of Great Britain			
Potential for Collapsible Ground Stability Hazards	pg 66	Yes	
Potential for Compressible Ground Stability Hazards	pg 66	Yes	Yes
Potential for Ground Dissolution Stability Hazards			
Potential for Landslide Ground Stability Hazards	pg 67	Yes	Yes
Potential for Running Sand Ground Stability Hazards	pg 67	Yes	Yes
Potential for Shrinking or Swelling Clay Ground Stability Hazards	pg 68	Yes	
Radon Potential - Radon Affected Areas	pg 69	Yes	n/a
Radon Potential - Radon Protection Measures			n/a
<b>Industrial Land Use</b>			
Contemporary Trade Directory Entries			
Fuel Station Entries			
Points of Interest - Commercial Services			
Points of Interest - Education and Health			
Points of Interest - Manufacturing and Production	pg 70	95	11
Points of Interest - Public Infrastructure	pg 78	2	2
Points of Interest - Recreational and Environmental			
Gas Pipelines			
Underground Electrical Cables			

Data Type	Page Number	On Site	0 to 250m (*up to 500m)
<b>Sensitive Land Use</b>			
Ancient Woodland			
Areas of Adopted Green Belt			
Areas of Unadopted Green Belt			
Areas of Outstanding Natural Beauty			
Environmentally Sensitive Areas			
Forest Parks			
Local Nature Reserves			
Marine Nature Reserves			
National Nature Reserves			
National Parks			
Nitrate Sensitive Areas			
Nitrate Vulnerable Zones			
Ramsar Sites	pg 80	1	
Sites of Special Scientific Interest	pg 80	1	
Special Areas of Conservation			
Special Protection Areas	pg 80	1	
World Heritage Sites			

Map ID	Details	Quadrant Reference (Compass Direction)	Estimated Distance From Site	Contact	NGR
	<b>BGS Groundwater Flooding Susceptibility</b> Flooding Type: Potential for Groundwater Flooding to Occur at Surface	F15NW (N)	0	1	455150 526000
	<b>BGS Groundwater Flooding Susceptibility</b> Flooding Type: Potential for Groundwater Flooding of Property Situated Below Ground Level	F16NE (NE)	0	1	456150 526000
	<b>BGS Groundwater Flooding Susceptibility</b> Flooding Type: Potential for Groundwater Flooding of Property Situated Below Ground Level	F16NE (NE)	0	1	456350 526000
	<b>BGS Groundwater Flooding Susceptibility</b> Flooding Type: Potential for Groundwater Flooding of Property Situated Below Ground Level	F15SE (N)	0	1	455650 525750
	<b>BGS Groundwater Flooding Susceptibility</b> Flooding Type: Potential for Groundwater Flooding of Property Situated Below Ground Level	(NE)	0	1	456500 525900
	<b>BGS Groundwater Flooding Susceptibility</b> Flooding Type: Limited Potential for Groundwater Flooding to Occur	(SE)	0	1	456800 523800
	<b>BGS Groundwater Flooding Susceptibility</b> Flooding Type: Potential for Groundwater Flooding of Property Situated Below Ground Level	(SE)	0	1	456850 523900
	<b>BGS Groundwater Flooding Susceptibility</b> Flooding Type: Potential for Groundwater Flooding of Property Situated Below Ground Level	F8SW (SE)	0	1	455850 524300
	<b>BGS Groundwater Flooding Susceptibility</b> Flooding Type: Limited Potential for Groundwater Flooding to Occur	F8SW (SE)	0	1	455850 524400
	<b>BGS Groundwater Flooding Susceptibility</b> Flooding Type: Potential for Groundwater Flooding of Property Situated Below Ground Level	(E)	0	1	457150 524350
	<b>BGS Groundwater Flooding Susceptibility</b> Flooding Type: Potential for Groundwater Flooding of Property Situated Below Ground Level	F3NW (S)	0	1	455250 523950
	<b>BGS Groundwater Flooding Susceptibility</b> Flooding Type: Potential for Groundwater Flooding of Property Situated Below Ground Level	(SE)	0	1	456700 523650
	<b>BGS Groundwater Flooding Susceptibility</b> Flooding Type: Potential for Groundwater Flooding of Property Situated Below Ground Level	F10NE (NW)	0	1	455000 525400
	<b>BGS Groundwater Flooding Susceptibility</b> Flooding Type: Potential for Groundwater Flooding of Property Situated Below Ground Level	F7SW (SW)	0	1	455250 524450
	<b>BGS Groundwater Flooding Susceptibility</b> Flooding Type: Potential for Groundwater Flooding of Property Situated Below Ground Level	(SE)	0	1	457000 523600
	<b>BGS Groundwater Flooding Susceptibility</b> Flooding Type: Potential for Groundwater Flooding of Property Situated Below Ground Level	F4NW (SE)	0	1	456050 524200
	<b>BGS Groundwater Flooding Susceptibility</b> Flooding Type: Potential for Groundwater Flooding of Property Situated Below Ground Level	F4NE (SE)	0	1	456400 523950
	<b>BGS Groundwater Flooding Susceptibility</b> Flooding Type: Potential for Groundwater Flooding to Occur at Surface	F16NE (NE)	0	1	456150 526150
	<b>BGS Groundwater Flooding Susceptibility</b> Flooding Type: Potential for Groundwater Flooding of Property Situated Below Ground Level	(E)	0	1	457150 524400
	<b>BGS Groundwater Flooding Susceptibility</b> Flooding Type: Potential for Groundwater Flooding of Property Situated Below Ground Level	F4NW (SE)	0	1	455950 524050
	<b>BGS Groundwater Flooding Susceptibility</b> Flooding Type: Potential for Groundwater Flooding of Property Situated Below Ground Level	F4NE (SE)	0	1	456150 524150
	<b>BGS Groundwater Flooding Susceptibility</b> Flooding Type: Potential for Groundwater Flooding of Property Situated Below Ground Level	F7SE (S)	0	1	455550 524550

Map ID	Details	Quadrant Reference (Compass Direction)	Estimated Distance From Site	Contact	NGR
	<b>BGS Groundwater Flooding Susceptibility</b> Flooding Type: Potential for Groundwater Flooding of Property Situated Below Ground Level	(E)	0	1	457100 524500
	<b>BGS Groundwater Flooding Susceptibility</b> Flooding Type: Potential for Groundwater Flooding of Property Situated Below Ground Level	F11SE (N)	0	1	455529 525000
	<b>BGS Groundwater Flooding Susceptibility</b> Flooding Type: Potential for Groundwater Flooding of Property Situated Below Ground Level	(E)	0	1	456850 524900
	<b>BGS Groundwater Flooding Susceptibility</b> Flooding Type: Potential for Groundwater Flooding of Property Situated Below Ground Level	(SE)	0	1	457100 524150
	<b>BGS Groundwater Flooding Susceptibility</b> Flooding Type: Potential for Groundwater Flooding to Occur at Surface	(SE)	0	1	457150 524150
	<b>BGS Groundwater Flooding Susceptibility</b> Flooding Type: Potential for Groundwater Flooding to Occur at Surface	F16NE (NE)	0	1	456250 526200
	<b>BGS Groundwater Flooding Susceptibility</b> Flooding Type: Potential for Groundwater Flooding of Property Situated Below Ground Level	(S)	0	1	455000 523300
	<b>BGS Groundwater Flooding Susceptibility</b> Flooding Type: Potential for Groundwater Flooding of Property Situated Below Ground Level	(SE)	0	1	456650 523550
	<b>BGS Groundwater Flooding Susceptibility</b> Flooding Type: Potential for Groundwater Flooding to Occur at Surface	(NE)	0	1	456700 526100
	<b>BGS Groundwater Flooding Susceptibility</b> Flooding Type: Potential for Groundwater Flooding of Property Situated Below Ground Level	(NE)	0	1	456850 526300
	<b>BGS Groundwater Flooding Susceptibility</b> Flooding Type: Potential for Groundwater Flooding of Property Situated Below Ground Level	F16SE (NE)	0	1	456150 525900
	<b>BGS Groundwater Flooding Susceptibility</b> Flooding Type: Potential for Groundwater Flooding of Property Situated Below Ground Level	F7NE (SE)	0	1	455650 524750
	<b>BGS Groundwater Flooding Susceptibility</b> Flooding Type: Potential for Groundwater Flooding to Occur at Surface	(S)	0	1	455450 523450
	<b>BGS Groundwater Flooding Susceptibility</b> Flooding Type: Potential for Groundwater Flooding of Property Situated Below Ground Level	(SE)	0	1	456700 523550
	<b>BGS Groundwater Flooding Susceptibility</b> Flooding Type: Potential for Groundwater Flooding of Property Situated Below Ground Level	(SE)	0	1	456550 523850
	<b>BGS Groundwater Flooding Susceptibility</b> Flooding Type: Potential for Groundwater Flooding of Property Situated Below Ground Level	F7SE (SE)	0	1	455750 524550
	<b>BGS Groundwater Flooding Susceptibility</b> Flooding Type: Potential for Groundwater Flooding of Property Situated Below Ground Level	F8SE (SE)	0	1	456350 524550
	<b>BGS Groundwater Flooding Susceptibility</b> Flooding Type: Limited Potential for Groundwater Flooding to Occur	(SE)	0	1	456850 523850
	<b>BGS Groundwater Flooding Susceptibility</b> Flooding Type: Potential for Groundwater Flooding of Property Situated Below Ground Level	(SE)	0	1	457000 523950
	<b>BGS Groundwater Flooding Susceptibility</b> Flooding Type: Potential for Groundwater Flooding of Property Situated Below Ground Level	(SE)	0	1	457100 524300
	<b>BGS Groundwater Flooding Susceptibility</b> Flooding Type: Potential for Groundwater Flooding of Property Situated Below Ground Level	F4NW (SE)	0	1	455900 524250
	<b>BGS Groundwater Flooding Susceptibility</b> Flooding Type: Potential for Groundwater Flooding of Property Situated Below Ground Level	F4SW (SE)	0	1	456100 523900



Map ID	Details	Quadrant Reference (Compass Direction)	Estimated Distance From Site	Contact	NGR
	<b>BGS Groundwater Flooding Susceptibility</b> Flooding Type: Potential for Groundwater Flooding to Occur at Surface	F10SE (W)	0	1	455000 525000
	<b>BGS Groundwater Flooding Susceptibility</b> Flooding Type: Potential for Groundwater Flooding to Occur at Surface	F15NE (N)	0	1	455529 526200
	<b>BGS Groundwater Flooding Susceptibility</b> Flooding Type: Potential for Groundwater Flooding to Occur at Surface	(NE)	0	1	456900 525850
	<b>BGS Groundwater Flooding Susceptibility</b> Flooding Type: Potential for Groundwater Flooding of Property Situated Below Ground Level	F6SE (SW)	0	1	455000 524400
	<b>BGS Groundwater Flooding Susceptibility</b> Flooding Type: Potential for Groundwater Flooding of Property Situated Below Ground Level	F7SW (SW)	0	1	455300 524500
	<b>BGS Groundwater Flooding Susceptibility</b> Flooding Type: Potential for Groundwater Flooding of Property Situated Below Ground Level	F6SE (SW)	0	1	455050 524450
	<b>BGS Groundwater Flooding Susceptibility</b> Flooding Type: Potential for Groundwater Flooding to Occur at Surface	F11SE (NE)	0	1	455550 525000
	<b>BGS Groundwater Flooding Susceptibility</b> Flooding Type: Potential for Groundwater Flooding to Occur at Surface	F10SE (W)	0	1	455000 524952
	<b>BGS Groundwater Flooding Susceptibility</b> Flooding Type: Potential for Groundwater Flooding to Occur at Surface	F11SE (S)	0	1	455529 524950
	<b>BGS Groundwater Flooding Susceptibility</b> Flooding Type: Potential for Groundwater Flooding to Occur at Surface	F6SE (SW)	0	1	455050 524550
	<b>BGS Groundwater Flooding Susceptibility</b> Flooding Type: Potential for Groundwater Flooding of Property Situated Below Ground Level	(N)	0	1	455750 526800
	<b>BGS Groundwater Flooding Susceptibility</b> Flooding Type: Potential for Groundwater Flooding of Property Situated Below Ground Level	F12SW (NE)	1	1	456050 525200
	<b>BGS Groundwater Flooding Susceptibility</b> Flooding Type: Potential for Groundwater Flooding of Property Situated Below Ground Level	(SE)	40	1	456800 524300
	<b>BGS Groundwater Flooding Susceptibility</b> Flooding Type: Potential for Groundwater Flooding of Property Situated Below Ground Level	F12SE (E)	40	1	456350 525050
	<b>BGS Groundwater Flooding Susceptibility</b> Flooding Type: Limited Potential for Groundwater Flooding to Occur	F8SW (SE)	44	1	456100 524350
	<b>BGS Groundwater Flooding Susceptibility</b> Flooding Type: Limited Potential for Groundwater Flooding to Occur	F4NE (SE)	77	1	456450 524100
	<b>BGS Groundwater Flooding Susceptibility</b> Flooding Type: Potential for Groundwater Flooding of Property Situated Below Ground Level	(SW)	119	1	454250 523250
	<b>BGS Groundwater Flooding Susceptibility</b> Flooding Type: Potential for Groundwater Flooding of Property Situated Below Ground Level	F7NE (S)	126	1	455600 524650
	<b>BGS Groundwater Flooding Susceptibility</b> Flooding Type: Limited Potential for Groundwater Flooding to Occur	F16NW (N)	137	1	455850 526200
	<b>BGS Groundwater Flooding Susceptibility</b> Flooding Type: Potential for Groundwater Flooding of Property Situated Below Ground Level	F15SW (N)	143	1	455250 525650
	<b>BGS Groundwater Flooding Susceptibility</b> Flooding Type: Potential for Groundwater Flooding of Property Situated Below Ground Level	F8SW (SE)	166	1	456050 524450
	<b>BGS Groundwater Flooding Susceptibility</b> Flooding Type: Potential for Groundwater Flooding to Occur at Surface	F11SW (W)	205	1	455200 525000

Map ID	Details	Quadrant Reference (Compass Direction)	Estimated Distance From Site	Contact	NGR
	<b>BGS Groundwater Flooding Susceptibility</b> Flooding Type: Potential for Groundwater Flooding of Property Situated Below Ground Level	(N)	211	1	455800 526300
	<b>BGS Groundwater Flooding Susceptibility</b> Flooding Type: Potential for Groundwater Flooding of Property Situated Below Ground Level	F12SE (E)	212	1	456300 525000
	<b>BGS Groundwater Flooding Susceptibility</b> Flooding Type: Potential for Groundwater Flooding of Property Situated Below Ground Level	(SW)	230	1	454400 522950
1	<b>Discharge Consents</b> Operator: Sembcorp Utilities Teesside Ltd Property Type: MAKING OF CHEMICALS + CHEMICAL PRODUCTS Location: Sembcorp - Wilton Teesside Operations, Wilton, Middlesbrough, Cleveland Authority: Environment Agency, North East Region Catchment Area: Tees (Lower); Leven; Tame Reference: 254/1528 Permit Version: 4 Effective Date: 1st April 2015 Issued Date: 31st July 2014 Revocation Date: 31st March 2016 Discharge Type: Trade Discharge - Process Water Discharge: Freshwater Stream/River Environment: Receiving Water: The Dabholm Gut <b>Status:</b> New Consent (Water Resources Act 1991, Section 88 & Schedule 10 as amended by Environment Act 1995) Positional Accuracy: Located by supplier to within 10m	F4NE (SE)	0	2	456140 524055
1	<b>Discharge Consents</b> Operator: Sembcorp Utilities Teesside Ltd Property Type: MAKING OF CHEMICALS + CHEMICAL PRODUCTS Location: Sembcorp - Wilton Teesside Operations, Wilton, Middlesbrough, Cleveland Authority: Environment Agency, North East Region Catchment Area: Tees (Lower); Leven; Tame Reference: 254/1528 Permit Version: 5 Effective Date: 1st April 2016 Issued Date: 31st July 2014 Revocation Date: Not Supplied Discharge Type: Trade Discharge - Process Water Discharge: Freshwater Stream/River Environment: Receiving Water: The Dabholm Gut <b>Status:</b> New Consent (Water Resources Act 1991, Section 88 & Schedule 10 as amended by Environment Act 1995) Positional Accuracy: Located by supplier to within 10m	F4NE (SE)	0	2	456140 524055
1	<b>Discharge Consents</b> Operator: Sembcorp Utilities Teesside Ltd Property Type: MAKING OF CHEMICALS + CHEMICAL PRODUCTS Location: Sembcorp - Wilton Teesside Operations, Wilton, Middlesbrough, Cleveland Authority: Environment Agency, North East Region Catchment Area: Tees (Lower); Leven; Tame Reference: 254/1528 Permit Version: 5 Effective Date: 1st April 2016 Issued Date: 31st July 2014 Revocation Date: Not Supplied Discharge Type: Sewage (Private)/SSO Discharge: Freshwater Stream/River Environment: Receiving Water: The Dabholm Gut <b>Status:</b> New Consent (Water Resources Act 1991, Section 88 & Schedule 10 as amended by Environment Act 1995) Positional Accuracy: Located by supplier to within 10m	F4NE (SE)	0	2	456140 524055

Map ID	Details	Quadrant Reference (Compass Direction)	Estimated Distance From Site	Contact	NGR
1	<b>Discharge Consents</b> Operator: Northumbrian Water Limited Property Type: WWTW/SEWAGE TREATMENT WORKS (WATER COMPANY) Location: Bran Sands Treatment Works, Wilton, Redcar & Cleveland Authority: Environment Agency, North East Region Catchment Area: Tees (Lower); Leven; Tame Reference: 254/1920 Permit Version: 17 Effective Date: 1st September 2011 Issued Date: 25th November 2010 Revocation Date: Not Supplied Discharge Type: Sewage Discharges - Stw Storm Overflow/Storm Tank - Water Company Discharge: Freshwater Stream/River Environment: Receiving Water: Dabholm Gut <b>Status: Varied under EPR 2010</b> Positional Accuracy: Located by supplier to within 10m	F4NE (SE)	0	2	456140 524090
1	<b>Discharge Consents</b> Operator: Northumbrian Water Limited Property Type: WWTW/SEWAGE TREATMENT WORKS (WATER COMPANY) Location: Bran Sands Treatment Works, Wilton, Redcar & Cleveland Authority: Environment Agency, North East Region Catchment Area: Tees (Lower); Leven; Tame Reference: 254/1920 Permit Version: 17 Effective Date: 1st September 2011 Issued Date: 25th November 2010 Revocation Date: Not Supplied Discharge Type: Sewage Discharges - Pumping Station - Water Company Discharge: Freshwater Stream/River Environment: Receiving Water: Dabholm Gut <b>Status: Varied under EPR 2010</b> Positional Accuracy: Located by supplier to within 10m	F4NE (SE)	0	2	456140 524090
1	<b>Discharge Consents</b> Operator: Northumbrian Water Limited Property Type: WWTW/SEWAGE TREATMENT WORKS (WATER COMPANY) Location: Bran Sands Treatment Works, Wilton, Redcar & Cleveland Authority: Environment Agency, North East Region Catchment Area: Tees (Lower); Leven; Tame Reference: 254/1920 Permit Version: 17 Effective Date: 1st September 2011 Issued Date: 25th November 2010 Revocation Date: Not Supplied Discharge Type: Sewage Discharges - Final/Treated Effluent - Water Company Discharge: Freshwater Stream/River Environment: Receiving Water: Dabholm Gut <b>Status: Varied under EPR 2010</b> Positional Accuracy: Located by supplier to within 10m	F4NE (SE)	0	2	456140 524090
1	<b>Discharge Consents</b> Operator: Northumbrian Water Limited Property Type: WWTW/SEWAGE TREATMENT WORKS (WATER COMPANY) Location: Bran Sands Treatment Works, Wilton, Redcar & Cleveland Authority: Environment Agency, North East Region Catchment Area: Tees (Lower); Leven; Tame Reference: 254/1920 Permit Version: 16 Effective Date: 25th November 2010 Issued Date: 25th November 2010 Revocation Date: 31st August 2011 Discharge Type: Sewage Discharges - Final/Treated Effluent - Water Company Discharge: Freshwater Stream/River Environment: Receiving Water: Dabholm Gut <b>Status: Varied under EPR 2010</b> Positional Accuracy: Located by supplier to within 10m	F4NE (SE)	0	2	456140 524090

Map ID	Details	Quadrant Reference (Compass Direction)	Estimated Distance From Site	Contact	NGR
1	<b>Discharge Consents</b> Operator: Northumbrian Water Limited Property Type: WWTW/SEWAGE TREATMENT WORKS (WATER COMPANY) Location: Bran Sands Treatment Works, Wilton, Redcar & Cleveland Authority: Environment Agency, North East Region Catchment Area: Tees (Lower); Leven; Tame Reference: 254/1920 Permit Version: 16 Effective Date: 25th November 2010 Issued Date: 25th November 2010 Revocation Date: 31st August 2011 Discharge Type: Sewage Discharges - Stw Storm Overflow/Storm Tank - Water Company Discharge: Freshwater Stream/River Environment: Receiving Water: Dabholm Gut <b>Status: Varied under EPR 2010</b> Positional Accuracy: Located by supplier to within 10m	F4NE (SE)	0	2	456140 524090
1	<b>Discharge Consents</b> Operator: Northumbrian Water Limited Property Type: WWTW/SEWAGE TREATMENT WORKS (WATER COMPANY) Location: Bran Sands Treatment Works, Wilton, Redcar & Cleveland Authority: Environment Agency, North East Region Catchment Area: Tees (Lower); Leven; Tame Reference: 254/1920 Permit Version: 16 Effective Date: 25th November 2010 Issued Date: 25th November 2010 Revocation Date: 31st August 2011 Discharge Type: Sewage Discharges - Pumping Station - Water Company Discharge: Freshwater Stream/River Environment: Receiving Water: Dabholm Gut <b>Status: Varied under EPR 2010</b> Positional Accuracy: Located by supplier to within 10m	F4NE (SE)	0	2	456140 524090
1	<b>Discharge Consents</b> Operator: Northumbrian Water Limited Property Type: WWTW/SEWAGE TREATMENT WORKS (WATER COMPANY) Location: Bran Sands Treatment Works, Wilton, Redcar & Cleveland Authority: Environment Agency, North East Region Catchment Area: Tees (Lower); Leven; Tame Reference: 254/1920 Permit Version: 15 Effective Date: 1st April 2009 Issued Date: 14th October 2008 Revocation Date: 24th November 2010 Discharge Type: Sewage Discharges - Stw Storm Overflow/Storm Tank - Water Company Discharge: Freshwater Stream/River Environment: Receiving Water: Dabholm Gut <b>Status: Modified (Water Resources Act 1991, Schedule 10 as amended by Environment Act 1995)</b> Positional Accuracy: Located by supplier to within 10m	F4NE (SE)	0	2	456140 524090
1	<b>Discharge Consents</b> Operator: Northumbrian Water Limited Property Type: WWTW/SEWAGE TREATMENT WORKS (WATER COMPANY) Location: Bran Sands Treatment Works, Wilton, Redcar & Cleveland Authority: Environment Agency, North East Region Catchment Area: Tees (Lower); Leven; Tame Reference: 254/1920 Permit Version: 15 Effective Date: 1st April 2009 Issued Date: 14th October 2008 Revocation Date: 24th November 2010 Discharge Type: Sewage Discharges - Final/Treated Effluent - Water Company Discharge: Freshwater Stream/River Environment: Receiving Water: Dabholm Gut <b>Status: Modified (Water Resources Act 1991, Schedule 10 as amended by Environment Act 1995)</b> Positional Accuracy: Located by supplier to within 10m	F4NE (SE)	0	2	456140 524090



Map ID	Details	Quadrant Reference (Compass Direction)	Estimated Distance From Site	Contact	NGR
1	<b>Discharge Consents</b> Operator: Northumbrian Water Limited Property Type: WWTW/SEWAGE TREATMENT WORKS (WATER COMPANY) Location: Bran Sands Treatment Works, Wilton, Redcar & Cleveland Authority: Environment Agency, North East Region Catchment Area: Tees (Lower); Leven; Tame Reference: 254/1920 Permit Version: 15 Effective Date: 1st April 2009 Issued Date: 14th October 2008 Revocation Date: 24th November 2010 Discharge Type: Sewage Discharges - Pumping Station - Water Company Discharge: Freshwater Stream/River Environment: Receiving Water: Dabholm Gut <b>Status:</b> <b>Modified (Water Resources Act 1991, Schedule 10 as amended by Environment Act 1995)</b> Positional Accuracy: Located by supplier to within 10m	F4NE (SE)	0	2	456140 524090
1	<b>Discharge Consents</b> Operator: Northumbrian Water Limited Property Type: WWTW/SEWAGE TREATMENT WORKS (WATER COMPANY) Location: Bran Sands Treatment Works, Wilton, Redcar & Cleveland Authority: Environment Agency, North East Region Catchment Area: Tees (Lower); Leven; Tame Reference: 254/1920 Permit Version: 14 Effective Date: 7th May 2008 Issued Date: 7th May 2008 Revocation Date: 31st March 2009 Discharge Type: Sewage Discharges - Final/Treated Effluent - Water Company Discharge: Freshwater Stream/River Environment: Receiving Water: Dabholm Gut <b>Status:</b> <b>Modified (Water Resources Act 1991, Schedule 10 as amended by Environment Act 1995)</b> Positional Accuracy: Located by supplier to within 10m	F4NE (SE)	0	2	456140 524090
1	<b>Discharge Consents</b> Operator: Northumbrian Water Limited Property Type: WWTW/SEWAGE TREATMENT WORKS (WATER COMPANY) Location: Bran Sands Treatment Works, Wilton, Redcar & Cleveland Authority: Environment Agency, North East Region Catchment Area: Tees (Lower); Leven; Tame Reference: 254/1920 Permit Version: 14 Effective Date: 7th May 2008 Issued Date: 7th May 2008 Revocation Date: 31st March 2009 Discharge Type: Sewage Discharges - Stw Storm Overflow/Storm Tank - Water Company Discharge: Freshwater Stream/River Environment: Receiving Water: Dabholm Gut <b>Status:</b> <b>Modified (Water Resources Act 1991, Schedule 10 as amended by Environment Act 1995)</b> Positional Accuracy: Located by supplier to within 10m	F4NE (SE)	0	2	456140 524090
1	<b>Discharge Consents</b> Operator: Northumbrian Water Limited Property Type: Sewage Disposal Works - Water Company Location: Bran Sands Treatment Works, Wilton, Redcar & Cleveland Authority: Environment Agency, North East Region Catchment Area: Tees (Lower); Leven; Tame Reference: 254/1920 Permit Version: 14 Effective Date: 7th May 2008 Issued Date: 7th May 2008 Revocation Date: Not Supplied Discharge Type: Sewage Discharges - Unspecified - Water Company Discharge: Freshwater Stream/River Environment: Receiving Water: Dabholm Gut <b>Status:</b> <b>Modified (Water Resources Act 1991, Schedule 10 as amended by Environment Act 1995)</b> Positional Accuracy: Located by supplier to within 10m	F4NE (SE)	0	2	456140 524090

Map ID	Details	Quadrant Reference (Compass Direction)	Estimated Distance From Site	Contact	NGR
1	<b>Discharge Consents</b> Operator: Northumbrian Water Limited Property Type: WWTW/SEWAGE TREATMENT WORKS (WATER COMPANY) Location: Bran Sands Treatment Works, Wilton, Redcar & Cleveland Authority: Environment Agency, North East Region Catchment Area: Tees (Lower); Leven; Tame Reference: 254/1920 Permit Version: 14 Effective Date: 7th May 2008 Issued Date: 7th May 2008 Revocation Date: 31st March 2009 Discharge Type: Sewage Discharges - Pumping Station - Water Company Discharge: Freshwater Stream/River Environment: Receiving Water: Dabholm Gut <b>Status:</b> <b>Modified (Water Resources Act 1991, Schedule 10 as amended by Environment Act 1995)</b> Positional Accuracy: Located by supplier to within 10m	F4NE (SE)	0	2	456140 524090
1	<b>Discharge Consents</b> Operator: Northumbrian Water Limited Property Type: WWTW/SEWAGE TREATMENT WORKS (WATER COMPANY) Location: Bran Sands Treatment Works, Wilton, Redcar & Cleveland Authority: Environment Agency, North East Region Catchment Area: Tees (Lower); Leven; Tame Reference: 254/1920 Permit Version: 3 Effective Date: 1st August 2006 Issued Date: 31st March 2006 Revocation Date: 7th August 2006 Discharge Type: Sewage Discharges - Final/Treated Effluent - Water Company Discharge: Freshwater Stream/River Environment: Receiving Water: Dabholm Gut <b>Status:</b> <b>Modified (Water Resources Act 1991, Schedule 10 as amended by Environment Act 1995)</b> Positional Accuracy: Located by supplier to within 10m	F4NE (SE)	0	2	456140 524090
1	<b>Discharge Consents</b> Operator: Northumbrian Water Limited Property Type: WWTW/SEWAGE TREATMENT WORKS (WATER COMPANY) Location: Bran Sands Treatment Works, Wilton, Redcar & Cleveland Authority: Environment Agency, North East Region Catchment Area: Tees (Lower); Leven; Tame Reference: 254/1920 Permit Version: 3 Effective Date: 1st August 2006 Issued Date: 31st March 2006 Revocation Date: 7th August 2006 Discharge Type: Sewage Discharges - Stw Storm Overflow/Storm Tank - Water Company Discharge: Freshwater Stream/River Environment: Receiving Water: Dabholm Gut <b>Status:</b> <b>Modified (Water Resources Act 1991, Schedule 10 as amended by Environment Act 1995)</b> Positional Accuracy: Located by supplier to within 10m	F4NE (SE)	0	2	456140 524090
1	<b>Discharge Consents</b> Operator: Northumbrian Water Limited Property Type: WWTW/SEWAGE TREATMENT WORKS (WATER COMPANY) Location: Bran Sands Treatment Works, Wilton, Redcar & Cleveland Authority: Environment Agency, North East Region Catchment Area: Tees (Lower); Leven; Tame Reference: 254/1920 Permit Version: 3 Effective Date: 1st August 2006 Issued Date: 31st March 2006 Revocation Date: 7th August 2006 Discharge Type: Sewage Discharges - Pumping Station - Water Company Discharge: Freshwater Stream/River Environment: Receiving Water: Dabholm Gut <b>Status:</b> <b>Modified (Water Resources Act 1991, Schedule 10 as amended by Environment Act 1995)</b> Positional Accuracy: Located by supplier to within 10m	F4NE (SE)	0	2	456140 524090

Map ID	Details	Quadrant Reference (Compass Direction)	Estimated Distance From Site	Contact	NGR
1	<b>Discharge Consents</b> Operator: Northumbrian Water Limited Property Type: WWTW/SEWAGE TREATMENT WORKS (WATER COMPANY) Location: Bran Sands Treatment Works, Wilton, Redcar & Cleveland Authority: Environment Agency, North East Region Catchment Area: Tees (Lower); Leven; Tame Reference: 254/1920 Permit Version: 4 Effective Date: 8th August 2006 Issued Date: 31st March 2006 Revocation Date: 10th September 2006 Discharge Type: Sewage Discharges - Final/Treated Effluent - Water Company Discharge: Freshwater Stream/River Environment: Receiving Water: Dabholm Gut <b>Status:</b> <b>Modified (Water Resources Act 1991, Schedule 10 as amended by Environment Act 1995)</b> Positional Accuracy: Located by supplier to within 10m	F4NE (SE)	0	2	456140 524090
1	<b>Discharge Consents</b> Operator: Northumbrian Water Limited Property Type: WWTW/SEWAGE TREATMENT WORKS (WATER COMPANY) Location: Bran Sands Treatment Works, Wilton, Redcar & Cleveland Authority: Environment Agency, North East Region Catchment Area: Tees (Lower); Leven; Tame Reference: 254/1920 Permit Version: 4 Effective Date: 8th August 2006 Issued Date: 31st March 2006 Revocation Date: 10th September 2006 Discharge Type: Sewage Discharges - Stw Storm Overflow/Storm Tank - Water Company Discharge: Freshwater Stream/River Environment: Receiving Water: Dabholm Gut <b>Status:</b> <b>Modified (Water Resources Act 1991, Schedule 10 as amended by Environment Act 1995)</b> Positional Accuracy: Located by supplier to within 10m	F4NE (SE)	0	2	456140 524090
1	<b>Discharge Consents</b> Operator: Northumbrian Water Limited Property Type: WWTW/SEWAGE TREATMENT WORKS (WATER COMPANY) Location: Bran Sands Treatment Works, Wilton, Redcar & Cleveland Authority: Environment Agency, North East Region Catchment Area: Tees (Lower); Leven; Tame Reference: 254/1920 Permit Version: 4 Effective Date: 8th August 2006 Issued Date: 31st March 2006 Revocation Date: 10th September 2006 Discharge Type: Sewage Discharges - Pumping Station - Water Company Discharge: Freshwater Stream/River Environment: Receiving Water: Dabholm Gut <b>Status:</b> <b>Modified (Water Resources Act 1991, Schedule 10 as amended by Environment Act 1995)</b> Positional Accuracy: Located by supplier to within 10m	F4NE (SE)	0	2	456140 524090
1	<b>Discharge Consents</b> Operator: Northumbrian Water Limited Property Type: WWTW/SEWAGE TREATMENT WORKS (WATER COMPANY) Location: Bran Sands Treatment Works, Wilton, Redcar & Cleveland Authority: Environment Agency, North East Region Catchment Area: Tees (Lower); Leven; Tame Reference: 254/1920 Permit Version: 5 Effective Date: 11th September 2006 Issued Date: 31st March 2006 Revocation Date: 30th November 2006 Discharge Type: Sewage Discharges - Final/Treated Effluent - Water Company Discharge: Freshwater Stream/River Environment: Receiving Water: Dabholm Gut <b>Status:</b> <b>Modified (Water Resources Act 1991, Schedule 10 as amended by Environment Act 1995)</b> Positional Accuracy: Located by supplier to within 10m	F4NE (SE)	0	2	456140 524090

Map ID	Details	Quadrant Reference (Compass Direction)	Estimated Distance From Site	Contact	NGR
1	<b>Discharge Consents</b> Operator: Northumbrian Water Limited Property Type: WWTW/SEWAGE TREATMENT WORKS (WATER COMPANY) Location: Bran Sands Treatment Works, Wilton, Redcar & Cleveland Authority: Environment Agency, North East Region Catchment Area: Tees (Lower); Leven; Tame Reference: 254/1920 Permit Version: 5 Effective Date: 11th September 2006 Issued Date: 31st March 2006 Revocation Date: 30th November 2006 Discharge Type: Sewage Discharges - Stw Storm Overflow/Storm Tank - Water Company Discharge: Freshwater Stream/River Environment: Receiving Water: Dabholm Gut <b>Status:</b> <b>Modified (Water Resources Act 1991, Schedule 10 as amended by Environment Act 1995)</b> Positional Accuracy: Located by supplier to within 10m	F4NE (SE)	0	2	456140 524090
1	<b>Discharge Consents</b> Operator: Northumbrian Water Limited Property Type: WWTW/SEWAGE TREATMENT WORKS (WATER COMPANY) Location: Bran Sands Treatment Works, Wilton, Redcar & Cleveland Authority: Environment Agency, North East Region Catchment Area: Tees (Lower); Leven; Tame Reference: 254/1920 Permit Version: 5 Effective Date: 11th September 2006 Issued Date: 31st March 2006 Revocation Date: 30th November 2006 Discharge Type: Sewage Discharges - Pumping Station - Water Company Discharge: Freshwater Stream/River Environment: Receiving Water: Dabholm Gut <b>Status:</b> <b>Modified (Water Resources Act 1991, Schedule 10 as amended by Environment Act 1995)</b> Positional Accuracy: Located by supplier to within 10m	F4NE (SE)	0	2	456140 524090
1	<b>Discharge Consents</b> Operator: Northumbrian Water Limited Property Type: WWTW/SEWAGE TREATMENT WORKS (WATER COMPANY) Location: Bran Sands Treatment Works, Wilton, Redcar & Cleveland Authority: Environment Agency, North East Region Catchment Area: Tees (Lower); Leven; Tame Reference: 254/1920 Permit Version: 6 Effective Date: 1st December 2006 Issued Date: 31st March 2006 Revocation Date: 10th January 2007 Discharge Type: Sewage Discharges - Final/Treated Effluent - Water Company Discharge: Freshwater Stream/River Environment: Receiving Water: Dabholm Gut <b>Status:</b> <b>Modified (Water Resources Act 1991, Schedule 10 as amended by Environment Act 1995)</b> Positional Accuracy: Located by supplier to within 10m	F4NE (SE)	0	2	456140 524090
1	<b>Discharge Consents</b> Operator: Northumbrian Water Limited Property Type: WWTW/SEWAGE TREATMENT WORKS (WATER COMPANY) Location: Bran Sands Treatment Works, Wilton, Redcar & Cleveland Authority: Environment Agency, North East Region Catchment Area: Tees (Lower); Leven; Tame Reference: 254/1920 Permit Version: 6 Effective Date: 1st December 2006 Issued Date: 31st March 2006 Revocation Date: 10th January 2007 Discharge Type: Sewage Discharges - Stw Storm Overflow/Storm Tank - Water Company Discharge: Freshwater Stream/River Environment: Receiving Water: Dabholm Gut <b>Status:</b> <b>Modified (Water Resources Act 1991, Schedule 10 as amended by Environment Act 1995)</b> Positional Accuracy: Located by supplier to within 10m	F4NE (SE)	0	2	456140 524090



Map ID	Details	Quadrant Reference (Compass Direction)	Estimated Distance From Site	Contact	NGR
1	<b>Discharge Consents</b> Operator: Northumbrian Water Limited Property Type: WWTW/SEWAGE TREATMENT WORKS (WATER COMPANY) Location: Bran Sands Treatment Works, Wilton, Redcar & Cleveland Authority: Environment Agency, North East Region Catchment Area: Tees (Lower); Leven; Tame Reference: 254/1920 Permit Version: 6 Effective Date: 1st December 2006 Issued Date: 31st March 2006 Revocation Date: 10th January 2007 Discharge Type: Sewage Discharges - Pumping Station - Water Company Discharge: Freshwater Stream/River Environment: Receiving Water: Dabholm Gut <b>Status:</b> <b>Modified (Water Resources Act 1991, Schedule 10 as amended by Environment Act 1995)</b> Positional Accuracy: Located by supplier to within 10m	F4NE (SE)	0	2	456140 524090
1	<b>Discharge Consents</b> Operator: Northumbrian Water Limited Property Type: WWTW/SEWAGE TREATMENT WORKS (WATER COMPANY) Location: Bran Sands Treatment Works, Wilton, Redcar & Cleveland Authority: Environment Agency, North East Region Catchment Area: Tees (Lower); Leven; Tame Reference: 254/1920 Permit Version: 9 Effective Date: 1st March 2007 Issued Date: 31st March 2006 Revocation Date: 30th November 2007 Discharge Type: Sewage Discharges - Final/Treated Effluent - Water Company Discharge: Freshwater Stream/River Environment: Receiving Water: Dabholm Gut <b>Status:</b> <b>Modified (Water Resources Act 1991, Schedule 10 as amended by Environment Act 1995)</b> Positional Accuracy: Located by supplier to within 10m	F4NE (SE)	0	2	456140 524090
1	<b>Discharge Consents</b> Operator: Northumbrian Water Limited Property Type: WWTW/SEWAGE TREATMENT WORKS (WATER COMPANY) Location: Bran Sands Treatment Works, Wilton, Redcar & Cleveland Authority: Environment Agency, North East Region Catchment Area: Tees (Lower); Leven; Tame Reference: 254/1920 Permit Version: 9 Effective Date: 1st March 2007 Issued Date: 31st March 2006 Revocation Date: 30th November 2007 Discharge Type: Sewage Discharges - Stw Storm Overflow/Storm Tank - Water Company Discharge: Freshwater Stream/River Environment: Receiving Water: Dabholm Gut <b>Status:</b> <b>Modified (Water Resources Act 1991, Schedule 10 as amended by Environment Act 1995)</b> Positional Accuracy: Located by supplier to within 10m	F4NE (SE)	0	2	456140 524090
1	<b>Discharge Consents</b> Operator: Northumbrian Water Limited Property Type: WWTW/SEWAGE TREATMENT WORKS (WATER COMPANY) Location: Bran Sands Treatment Works, Wilton, Redcar & Cleveland Authority: Environment Agency, North East Region Catchment Area: Tees (Lower); Leven; Tame Reference: 254/1920 Permit Version: 9 Effective Date: 1st March 2007 Issued Date: 31st March 2006 Revocation Date: 30th November 2007 Discharge Type: Sewage Discharges - Pumping Station - Water Company Discharge: Freshwater Stream/River Environment: Receiving Water: Dabholm Gut <b>Status:</b> <b>Modified (Water Resources Act 1991, Schedule 10 as amended by Environment Act 1995)</b> Positional Accuracy: Located by supplier to within 10m	F4NE (SE)	0	2	456140 524090

Map ID	Details	Quadrant Reference (Compass Direction)	Estimated Distance From Site	Contact	NGR
1	<b>Discharge Consents</b> Operator: Northumbrian Water Limited Property Type: WWTW/SEWAGE TREATMENT WORKS (WATER COMPANY) Location: Bran Sands Treatment Works, Wilton, Redcar & Cleveland Authority: Environment Agency, North East Region Catchment Area: Tees (Lower); Leven; Tame Reference: 254/1920 Permit Version: 10 Effective Date: 31st January 2007 Issued Date: 31st March 2006 Revocation Date: 28th February 2007 Discharge Type: Sewage Discharges - Final/Treated Effluent - Water Company Discharge: Freshwater Stream/River Environment: Receiving Water: Dabholm Gut <b>Status:</b> <b>Modified (Water Resources Act 1991, Schedule 10 as amended by Environment Act 1995)</b> Positional Accuracy: Located by supplier to within 10m	F4NE (SE)	0	2	456140 524090
1	<b>Discharge Consents</b> Operator: Northumbrian Water Limited Property Type: WWTW/SEWAGE TREATMENT WORKS (WATER COMPANY) Location: Bran Sands Treatment Works, Wilton, Redcar & Cleveland Authority: Environment Agency, North East Region Catchment Area: Tees (Lower); Leven; Tame Reference: 254/1920 Permit Version: 10 Effective Date: 31st January 2007 Issued Date: 31st March 2006 Revocation Date: 28th February 2007 Discharge Type: Sewage Discharges - Stw Storm Overflow/Storm Tank - Water Company Discharge: Freshwater Stream/River Environment: Receiving Water: Dabholm Gut <b>Status:</b> <b>Modified (Water Resources Act 1991, Schedule 10 as amended by Environment Act 1995)</b> Positional Accuracy: Located by supplier to within 10m	F4NE (SE)	0	2	456140 524090
1	<b>Discharge Consents</b> Operator: Northumbrian Water Limited Property Type: WWTW/SEWAGE TREATMENT WORKS (WATER COMPANY) Location: Bran Sands Treatment Works, Wilton, Redcar & Cleveland Authority: Environment Agency, North East Region Catchment Area: Tees (Lower); Leven; Tame Reference: 254/1920 Permit Version: 10 Effective Date: 31st January 2007 Issued Date: 31st March 2006 Revocation Date: 28th February 2007 Discharge Type: Sewage Discharges - Pumping Station - Water Company Discharge: Freshwater Stream/River Environment: Receiving Water: Dabholm Gut <b>Status:</b> <b>Modified (Water Resources Act 1991, Schedule 10 as amended by Environment Act 1995)</b> Positional Accuracy: Located by supplier to within 10m	F4NE (SE)	0	2	456140 524090
1	<b>Discharge Consents</b> Operator: Northumbrian Water Limited Property Type: WWTW/SEWAGE TREATMENT WORKS (WATER COMPANY) Location: Bran Sands Treatment Works, Wilton, Redcar & Cleveland Authority: Environment Agency, North East Region Catchment Area: Tees (Lower); Leven; Tame Reference: 254/1920 Permit Version: 11 Effective Date: 11th January 2007 Issued Date: 31st March 2006 Revocation Date: 30th January 2007 Discharge Type: Sewage Discharges - Pumping Station - Water Company Discharge: Freshwater Stream/River Environment: Receiving Water: Dabholm Gut <b>Status:</b> <b>Modified (Water Resources Act 1991, Schedule 10 as amended by Environment Act 1995)</b> Positional Accuracy: Located by supplier to within 10m	F4NE (SE)	0	2	456140 524090

Map ID	Details	Quadrant Reference (Compass Direction)	Estimated Distance From Site	Contact	NGR
1	<b>Discharge Consents</b> Operator: Northumbrian Water Limited Property Type: WWTW/SEWAGE TREATMENT WORKS (WATER COMPANY) Location: Bran Sands Treatment Works, Wilton, Redcar & Cleveland Authority: Environment Agency, North East Region Catchment Area: Tees (Lower); Leven; Tame Reference: 254/1920 Permit Version: 11 Effective Date: 11th January 2007 Issued Date: 31st March 2006 Revocation Date: 30th January 2007 Discharge Type: Sewage Discharges - Final/Treated Effluent - Water Company Discharge: Freshwater Stream/River Environment: Receiving Water: Dabholm Gut <b>Status:</b> <b>Modified (Water Resources Act 1991, Schedule 10 as amended by Environment Act 1995)</b> Positional Accuracy: Located by supplier to within 10m	F4NE (SE)	0	2	456140 524090
1	<b>Discharge Consents</b> Operator: Northumbrian Water Limited Property Type: WWTW/SEWAGE TREATMENT WORKS (WATER COMPANY) Location: Bran Sands Treatment Works, Wilton, Redcar & Cleveland Authority: Environment Agency, North East Region Catchment Area: Tees (Lower); Leven; Tame Reference: 254/1920 Permit Version: 11 Effective Date: 11th January 2007 Issued Date: 31st March 2006 Revocation Date: 30th January 2007 Discharge Type: Sewage Discharges - Stw Storm Overflow/Storm Tank - Water Company Discharge: Freshwater Stream/River Environment: Receiving Water: Dabholm Gut <b>Status:</b> <b>Modified (Water Resources Act 1991, Schedule 10 as amended by Environment Act 1995)</b> Positional Accuracy: Located by supplier to within 10m	F4NE (SE)	0	2	456140 524090
1	<b>Discharge Consents</b> Operator: Northumbrian Water Limited Property Type: WWTW/SEWAGE TREATMENT WORKS (WATER COMPANY) Location: Bran Sands Treatment Works, Wilton, Redcar & Cleveland Authority: Environment Agency, North East Region Catchment Area: Tees (Lower); Leven; Tame Reference: 254/1920 Permit Version: 12 Effective Date: 1st December 2007 Issued Date: 31st March 2006 Revocation Date: 30th April 2008 Discharge Type: Sewage Discharges - Final/Treated Effluent - Water Company Discharge: Freshwater Stream/River Environment: Receiving Water: Dabholm Gut <b>Status:</b> <b>Modified (Water Resources Act 1991, Schedule 10 as amended by Environment Act 1995)</b> Positional Accuracy: Located by supplier to within 10m	F4NE (SE)	0	2	456140 524090
1	<b>Discharge Consents</b> Operator: Northumbrian Water Limited Property Type: WWTW/SEWAGE TREATMENT WORKS (WATER COMPANY) Location: Bran Sands Treatment Works, Wilton, Redcar & Cleveland Authority: Environment Agency, North East Region Catchment Area: Tees (Lower); Leven; Tame Reference: 254/1920 Permit Version: 12 Effective Date: 1st December 2007 Issued Date: 31st March 2006 Revocation Date: 30th April 2008 Discharge Type: Sewage Discharges - Stw Storm Overflow/Storm Tank - Water Company Discharge: Freshwater Stream/River Environment: Receiving Water: Dabholm Gut <b>Status:</b> <b>Modified (Water Resources Act 1991, Schedule 10 as amended by Environment Act 1995)</b> Positional Accuracy: Located by supplier to within 10m	F4NE (SE)	0	2	456140 524090

Map ID	Details	Quadrant Reference (Compass Direction)	Estimated Distance From Site	Contact	NGR
1	<b>Discharge Consents</b> Operator: Northumbrian Water Limited Property Type: WWTW/SEWAGE TREATMENT WORKS (WATER COMPANY) Location: Bran Sands Treatment Works, Wilton, Redcar & Cleveland Authority: Environment Agency, North East Region Catchment Area: Tees (Lower); Leven; Tame Reference: 254/1920 Permit Version: 12 Effective Date: 1st December 2007 Issued Date: 31st March 2006 Revocation Date: 30th April 2008 Discharge Type: Sewage Discharges - Pumping Station - Water Company Discharge: Freshwater Stream/River Environment: Receiving Water: Dabholm Gut <b>Status:</b> <b>Modified (Water Resources Act 1991, Schedule 10 as amended by Environment Act 1995)</b> Positional Accuracy: Located by supplier to within 10m	F4NE (SE)	0	2	456140 524090
1	<b>Discharge Consents</b> Operator: Northumbrian Water Limited Property Type: WWTW/SEWAGE TREATMENT WORKS (WATER COMPANY) Location: Bran Sands Treatment Works, Wilton, Redcar & Cleveland Authority: Environment Agency, North East Region Catchment Area: Tees (Lower); Leven; Tame Reference: 254/1920 Permit Version: 13 Effective Date: 1st May 2008 Issued Date: 31st March 2006 Revocation Date: 7th May 2008 Discharge Type: Sewage Discharges - Final/Treated Effluent - Water Company Discharge: Freshwater Stream/River Environment: Receiving Water: Dabholm Gut <b>Status:</b> <b>Authorisation revoked</b> Positional Accuracy: Located by supplier to within 10m	F4NE (SE)	0	2	456140 524090
1	<b>Discharge Consents</b> Operator: Northumbrian Water Limited Property Type: WWTW/SEWAGE TREATMENT WORKS (WATER COMPANY) Location: Bran Sands Treatment Works, Wilton, Redcar & Cleveland Authority: Environment Agency, North East Region Catchment Area: Tees (Lower); Leven; Tame Reference: 254/1920 Permit Version: 13 Effective Date: 1st May 2008 Issued Date: 31st March 2006 Revocation Date: 7th May 2008 Discharge Type: Sewage Discharges - Stw Storm Overflow/Storm Tank - Water Company Discharge: Freshwater Stream/River Environment: Receiving Water: Dabholm Gut <b>Status:</b> <b>Authorisation revoked</b> Positional Accuracy: Located by supplier to within 10m	F4NE (SE)	0	2	456140 524090
1	<b>Discharge Consents</b> Operator: Northumbrian Water Limited Property Type: WWTW/SEWAGE TREATMENT WORKS (WATER COMPANY) Location: Bran Sands Treatment Works, Wilton, Redcar & Cleveland Authority: Environment Agency, North East Region Catchment Area: Tees (Lower); Leven; Tame Reference: 254/1920 Permit Version: 13 Effective Date: 1st May 2008 Issued Date: 31st March 2006 Revocation Date: 7th May 2008 Discharge Type: Sewage Discharges - Pumping Station - Water Company Discharge: Freshwater Stream/River Environment: Receiving Water: Dabholm Gut <b>Status:</b> <b>Authorisation revoked</b> Positional Accuracy: Located by supplier to within 10m	F4NE (SE)	0	2	456140 524090



Map ID	Details	Quadrant Reference (Compass Direction)	Estimated Distance From Site	Contact	NGR
1	<b>Discharge Consents</b> Operator: Northumbrian Water Limited Property Type: WWTW/SEWAGE TREATMENT WORKS (WATER COMPANY) Location: Bran Sands Treatment Works, Wilton, Redcar & Cleveland Authority: Environment Agency, North East Region Catchment Area: Tees (Lower); Leven; Tame Reference: 254/1920 Permit Version: 1 Effective Date: 30th March 2006 Issued Date: 30th March 2006 Revocation Date: 30th March 2006 Discharge Type: Sewage Discharges - Final/Treated Effluent - Water Company Discharge: Freshwater Stream/River Environment: Receiving Water: Dabholm Gut <b>Status:</b> <b>Modified (Water Resources Act 1991, Schedule 10 as amended by Environment Act 1995)</b> Positional Accuracy: Located by supplier to within 10m	F4NE (SE)	0	2	456140 524090
1	<b>Discharge Consents</b> Operator: Northumbrian Water Limited Property Type: WWTW/SEWAGE TREATMENT WORKS (WATER COMPANY) Location: Bran Sands Treatment Works, Wilton, Redcar & Cleveland Authority: Environment Agency, North East Region Catchment Area: Tees (Lower); Leven; Tame Reference: 254/1920 Permit Version: 1 Effective Date: 30th March 2006 Issued Date: 30th March 2006 Revocation Date: 30th March 2006 Discharge Type: Sewage Discharges - Stw Storm Overflow/Storm Tank - Water Company Discharge: Freshwater Stream/River Environment: Receiving Water: Dabholm Gut <b>Status:</b> <b>Modified (Water Resources Act 1991, Schedule 10 as amended by Environment Act 1995)</b> Positional Accuracy: Located by supplier to within 10m	F4NE (SE)	0	2	456140 524090
1	<b>Discharge Consents</b> Operator: Northumbrian Water Limited Property Type: WWTW/SEWAGE TREATMENT WORKS (WATER COMPANY) Location: Bran Sands Treatment Works, Wilton, Redcar & Cleveland Authority: Environment Agency, North East Region Catchment Area: Tees (Lower); Leven; Tame Reference: 254/1920 Permit Version: 1 Effective Date: 30th March 2006 Issued Date: 30th March 2006 Revocation Date: 30th March 2006 Discharge Type: Sewage Discharges - Pumping Station - Water Company Discharge: Freshwater Stream/River Environment: Receiving Water: Dabholm Gut <b>Status:</b> <b>Modified (Water Resources Act 1991, Schedule 10 as amended by Environment Act 1995)</b> Positional Accuracy: Located by supplier to within 10m	F4NE (SE)	0	2	456140 524090
1	<b>Discharge Consents</b> Operator: Northumbrian Water Limited Property Type: WWTW/SEWAGE TREATMENT WORKS (WATER COMPANY) Location: Bran Sands Treatment Works, Wilton, Redcar & Cleveland Authority: Environment Agency, North East Region Catchment Area: Tees (Lower); Leven; Tame Reference: 254/1920 Permit Version: 2 Effective Date: 31st March 2006 Issued Date: 30th March 2006 Revocation Date: 31st July 2006 Discharge Type: Sewage Discharges - Final/Treated Effluent - Water Company Discharge: Freshwater Stream/River Environment: Receiving Water: Dabholm Gut <b>Status:</b> <b>Modified (Water Resources Act 1991, Schedule 10 as amended by Environment Act 1995)</b> Positional Accuracy: Located by supplier to within 10m	F4NE (SE)	0	2	456140 524090

Map ID	Details	Quadrant Reference (Compass Direction)	Estimated Distance From Site	Contact	NGR
1	<b>Discharge Consents</b> Operator: Northumbrian Water Limited Property Type: WWTW/SEWAGE TREATMENT WORKS (WATER COMPANY) Location: Bran Sands Treatment Works, Wilton, Redcar & Cleveland Authority: Environment Agency, North East Region Catchment Area: Tees (Lower); Leven; Tame Reference: 254/1920 Permit Version: 2 Effective Date: 31st March 2006 Issued Date: 30th March 2006 Revocation Date: 31st July 2006 Discharge Type: Sewage Discharges - Stw Storm Overflow/Storm Tank - Water Company Discharge: Freshwater Stream/River Environment: Receiving Water: Dabholm Gut <b>Status:</b> <b>Modified (Water Resources Act 1991, Schedule 10 as amended by Environment Act 1995)</b> Positional Accuracy: Located by supplier to within 10m	F4NE (SE)	0	2	456140 524090
1	<b>Discharge Consents</b> Operator: Northumbrian Water Limited Property Type: WWTW/SEWAGE TREATMENT WORKS (WATER COMPANY) Location: Bran Sands Treatment Works, Wilton, Redcar & Cleveland Authority: Environment Agency, North East Region Catchment Area: Tees (Lower); Leven; Tame Reference: 254/1920 Permit Version: 2 Effective Date: 31st March 2006 Issued Date: 30th March 2006 Revocation Date: 31st July 2006 Discharge Type: Sewage Discharges - Pumping Station - Water Company Discharge: Freshwater Stream/River Environment: Receiving Water: Dabholm Gut <b>Status:</b> <b>Modified (Water Resources Act 1991, Schedule 10 as amended by Environment Act 1995)</b> Positional Accuracy: Located by supplier to within 10m	F4NE (SE)	0	2	456140 524090
1	<b>Discharge Consents</b> Operator: Northumbrian Water Limited Property Type: WWTW/SEWAGE TREATMENT WORKS (WATER COMPANY) Location: Bran Sands Treatment Works, Wilton, Redcar & Cleveland Authority: Environment Agency, North East Region Catchment Area: Tees (Lower); Leven; Tame Reference: 25/04/1630 Permit Version: 9 Effective Date: 21st August 2002 Issued Date: 21st August 2002 Revocation Date: 5th February 2004 Discharge Type: Sewage Discharges - Final/Treated Effluent - Water Company Discharge: Freshwater Stream/River Environment: Receiving Water: The Dabholm Gut <b>Status:</b> <b>Varied by Application - (Water Resources Act 1991, Schedule 10 as amended by Environment Act 1995)</b> Positional Accuracy: Located by supplier to within 10m	F4NW (SE)	0	2	456120 524090
1	<b>Discharge Consents</b> Operator: Northumbrian Water Limited Property Type: WWTW/SEWAGE TREATMENT WORKS (WATER COMPANY) Location: Bran Sands Treatment Works, Wilton, Redcar & Cleveland Authority: Environment Agency, North East Region Catchment Area: Tees (Lower); Leven; Tame Reference: 25/04/1630 Permit Version: 9 Effective Date: 21st August 2002 Issued Date: 21st August 2002 Revocation Date: 5th February 2004 Discharge Type: Sewage Discharges - Unspecified - Water Company Discharge: Freshwater Stream/River Environment: Receiving Water: The Dabholm Gut <b>Status:</b> <b>Varied by Application - (Water Resources Act 1991, Schedule 10 as amended by Environment Act 1995)</b> Positional Accuracy: Located by supplier to within 10m	F4NW (SE)	0	2	456120 524090

Map ID	Details	Quadrant Reference (Compass Direction)	Estimated Distance From Site	Contact	NGR
1	<b>Discharge Consents</b> Operator: Northumbrian Water Limited Property Type: WWTW/SEWAGE TREATMENT WORKS (WATER COMPANY) Location: Bran Sands Treatment Works, Wilton, Redcar & Cleveland Authority: Environment Agency, North East Region Catchment Area: Tees (Lower); Leven; Tame Reference: 25/04/1630 Permit Version: 9 Effective Date: 21st August 2002 Issued Date: 21st August 2002 Revocation Date: 5th February 2004 Discharge Type: Sewage Discharges - Stw Storm Overflow/Storm Tank - Water Company Discharge: Freshwater Stream/River Environment: Receiving Water: The Dabholm Gut <b>Status:</b> Varied by Application - (Water Resources Act 1991, Schedule 10 as amended by Environment Act 1995) Positional Accuracy: Located by supplier to within 10m	F4NW (SE)	0	2	456120 524090
1	<b>Discharge Consents</b> Operator: Northumbrian Water Limited Property Type: WWTW/SEWAGE TREATMENT WORKS (WATER COMPANY) Location: Bran Sands Treatment Works, Wilton, Redcar & Cleveland Authority: Environment Agency, North East Region Catchment Area: Tees (Lower); Leven; Tame Reference: 25/04/1630 Permit Version: 10 Effective Date: 6th February 2004 Issued Date: 21st August 2002 Revocation Date: 31st May 2004 Discharge Type: Sewage Discharges - Final/Treated Effluent - Water Company Discharge: Freshwater Stream/River Environment: Receiving Water: The Dabholm Gut <b>Status:</b> Varied by Application - (Water Resources Act 1991, Schedule 10 as amended by Environment Act 1995) Positional Accuracy: Located by supplier to within 10m	F4NW (SE)	0	2	456120 524090
1	<b>Discharge Consents</b> Operator: Northumbrian Water Limited Property Type: WWTW/SEWAGE TREATMENT WORKS (WATER COMPANY) Location: Bran Sands Treatment Works, Wilton, Redcar & Cleveland Authority: Environment Agency, North East Region Catchment Area: Tees (Lower); Leven; Tame Reference: 25/04/1630 Permit Version: 10 Effective Date: 6th February 2004 Issued Date: 21st August 2002 Revocation Date: 31st May 2004 Discharge Type: Sewage Discharges - Unspecified - Water Company Discharge: Freshwater Stream/River Environment: Receiving Water: The Dabholm Gut <b>Status:</b> Varied by Application - (Water Resources Act 1991, Schedule 10 as amended by Environment Act 1995) Positional Accuracy: Located by supplier to within 10m	F4NW (SE)	0	2	456120 524090
1	<b>Discharge Consents</b> Operator: Northumbrian Water Limited Property Type: WWTW/SEWAGE TREATMENT WORKS (WATER COMPANY) Location: Bran Sands Treatment Works, Wilton, Redcar & Cleveland Authority: Environment Agency, North East Region Catchment Area: Tees (Lower); Leven; Tame Reference: 25/04/1630 Permit Version: 10 Effective Date: 6th February 2004 Issued Date: 21st August 2002 Revocation Date: 31st May 2004 Discharge Type: Sewage Discharges - Stw Storm Overflow/Storm Tank - Water Company Discharge: Freshwater Stream/River Environment: Receiving Water: The Dabholm Gut <b>Status:</b> Varied by Application - (Water Resources Act 1991, Schedule 10 as amended by Environment Act 1995) Positional Accuracy: Located by supplier to within 10m	F4NW (SE)	0	2	456120 524090

Map ID	Details	Quadrant Reference (Compass Direction)	Estimated Distance From Site	Contact	NGR
1	<b>Discharge Consents</b> Operator: Northumbrian Water Limited Property Type: WWTW/SEWAGE TREATMENT WORKS (WATER COMPANY) Location: Bran Sands Treatment Works, Wilton, Redcar & Cleveland Authority: Environment Agency, North East Region Catchment Area: Tees (Lower); Leven; Tame Reference: 25/04/1630 Permit Version: 11 Effective Date: 1st June 2004 Issued Date: 21st August 2002 Revocation Date: 30th June 2004 Discharge Type: Sewage Discharges - Final/Treated Effluent - Water Company Discharge: Freshwater Stream/River Environment: Receiving Water: The Dabholm Gut <b>Status:</b> Varied by Application - (Water Resources Act 1991, Schedule 10 as amended by Environment Act 1995) Positional Accuracy: Located by supplier to within 10m	F4NW (SE)	0	2	456120 524090
1	<b>Discharge Consents</b> Operator: Northumbrian Water Limited Property Type: WWTW/SEWAGE TREATMENT WORKS (WATER COMPANY) Location: Bran Sands Treatment Works, Wilton, Redcar & Cleveland Authority: Environment Agency, North East Region Catchment Area: Tees (Lower); Leven; Tame Reference: 25/04/1630 Permit Version: 11 Effective Date: 1st June 2004 Issued Date: 21st August 2002 Revocation Date: 30th June 2004 Discharge Type: Sewage Discharges - Unspecified - Water Company Discharge: Freshwater Stream/River Environment: Receiving Water: The Dabholm Gut <b>Status:</b> Varied by Application - (Water Resources Act 1991, Schedule 10 as amended by Environment Act 1995) Positional Accuracy: Located by supplier to within 10m	F4NW (SE)	0	2	456120 524090
1	<b>Discharge Consents</b> Operator: Northumbrian Water Limited Property Type: WWTW/SEWAGE TREATMENT WORKS (WATER COMPANY) Location: Bran Sands Treatment Works, Wilton, Redcar & Cleveland Authority: Environment Agency, North East Region Catchment Area: Tees (Lower); Leven; Tame Reference: 25/04/1630 Permit Version: 11 Effective Date: 1st June 2004 Issued Date: 21st August 2002 Revocation Date: 30th June 2004 Discharge Type: Sewage Discharges - Stw Storm Overflow/Storm Tank - Water Company Discharge: Freshwater Stream/River Environment: Receiving Water: The Dabholm Gut <b>Status:</b> Varied by Application - (Water Resources Act 1991, Schedule 10 as amended by Environment Act 1995) Positional Accuracy: Located by supplier to within 10m	F4NW (SE)	0	2	456120 524090
1	<b>Discharge Consents</b> Operator: Northumbrian Water Limited Property Type: WWTW/SEWAGE TREATMENT WORKS (WATER COMPANY) Location: Bran Sands Treatment Works, Wilton, Redcar & Cleveland Authority: Environment Agency, North East Region Catchment Area: Tees (Lower); Leven; Tame Reference: 25/04/1630 Permit Version: 12 Effective Date: 1st July 2004 Issued Date: 21st August 2002 Revocation Date: 25th July 2004 Discharge Type: Sewage Discharges - Final/Treated Effluent - Water Company Discharge: Freshwater Stream/River Environment: Receiving Water: The Dabholm Gut <b>Status:</b> Varied by Application - (Water Resources Act 1991, Schedule 10 as amended by Environment Act 1995) Positional Accuracy: Located by supplier to within 10m	F4NW (SE)	0	2	456120 524090

Map ID	Details	Quadrant Reference (Compass Direction)	Estimated Distance From Site	Contact	NGR
1	<b>Discharge Consents</b> Operator: Northumbrian Water Limited Property Type: WWTW/SEWAGE TREATMENT WORKS (WATER COMPANY) Location: Bran Sands Treatment Works, Wilton, Redcar & Cleveland Authority: Environment Agency, North East Region Catchment Area: Tees (Lower); Leven; Tame Reference: 25/04/1630 Permit Version: 12 Effective Date: 1st July 2004 Issued Date: 21st August 2002 Revocation Date: 25th July 2004 Discharge Type: Sewage Discharges - Unspecified - Water Company Discharge: Freshwater Stream/River Environment: Receiving Water: The Dabholm Gut <b>Status:</b> Varied by Application - (Water Resources Act 1991, Schedule 10 as amended by Environment Act 1995) Positional Accuracy: Located by supplier to within 10m	F4NW (SE)	0	2	456120 524090
1	<b>Discharge Consents</b> Operator: Northumbrian Water Limited Property Type: WWTW/SEWAGE TREATMENT WORKS (WATER COMPANY) Location: Bran Sands Treatment Works, Wilton, Redcar & Cleveland Authority: Environment Agency, North East Region Catchment Area: Tees (Lower); Leven; Tame Reference: 25/04/1630 Permit Version: 12 Effective Date: 1st July 2004 Issued Date: 21st August 2002 Revocation Date: 25th July 2004 Discharge Type: Sewage Discharges - Stw Storm Overflow/Storm Tank - Water Company Discharge: Freshwater Stream/River Environment: Receiving Water: The Dabholm Gut <b>Status:</b> Varied by Application - (Water Resources Act 1991, Schedule 10 as amended by Environment Act 1995) Positional Accuracy: Located by supplier to within 10m	F4NW (SE)	0	2	456120 524090
1	<b>Discharge Consents</b> Operator: Northumbrian Water Limited Property Type: WWTW/SEWAGE TREATMENT WORKS (WATER COMPANY) Location: Bran Sands Treatment Works, Wilton, Redcar & Cleveland Authority: Environment Agency, North East Region Catchment Area: Tees (Lower); Leven; Tame Reference: 25/04/1630 Permit Version: 13 Effective Date: 26th July 2004 Issued Date: 21st August 2002 Revocation Date: 31st January 2005 Discharge Type: Sewage Discharges - Final/Treated Effluent - Water Company Discharge: Freshwater Stream/River Environment: Receiving Water: The Dabholm Gut <b>Status:</b> Varied by Application - (Water Resources Act 1991, Schedule 10 as amended by Environment Act 1995) Positional Accuracy: Located by supplier to within 10m	F4NW (SE)	0	2	456120 524090
1	<b>Discharge Consents</b> Operator: Northumbrian Water Limited Property Type: Sewage Disposal Works - Water Company Location: Bran Sands Treatment Works, Wilton, Redcar & Cleveland Authority: Environment Agency, North East Region Catchment Area: Tees (Lower); Leven; Tame Reference: 25/04/1630 Permit Version: 13 Effective Date: 26th July 2004 Issued Date: 21st August 2002 Revocation Date: 31st January 2005 Discharge Type: Sewage Discharges - Unspecified - Water Company Discharge: Into And/Or Watercourse Environment: Receiving Water: The Dabholm Gut <b>Status:</b> Varied by Application - (Water Resources Act 1991, Schedule 10 as amended by Environment Act 1995) Positional Accuracy: Located by supplier to within 10m	F4NW (SE)	0	2	456120 524090



Map ID	Details	Quadrant Reference (Compass Direction)	Estimated Distance From Site	Contact	NGR
1	<b>Discharge Consents</b> Operator: Northumbrian Water Limited Property Type: WWTW/SEWAGE TREATMENT WORKS (WATER COMPANY) Location: Bran Sands Treatment Works, Wilton, Redcar & Cleveland Authority: Environment Agency, North East Region Catchment Area: Tees (Lower); Leven; Tame Reference: 25/04/1630 Permit Version: 13 Effective Date: 26th July 2004 Issued Date: 21st August 2002 Revocation Date: 31st January 2005 Discharge Type: Sewage Discharges - Stw Storm Overflow/Storm Tank - Water Company Discharge: Freshwater Stream/River Environment: Receiving Water: The Dabholm Gut <b>Status:</b> Varied by Application - (Water Resources Act 1991, Schedule 10 as amended by Environment Act 1995) Positional Accuracy: Located by supplier to within 10m	F4NW (SE)	0	2	456120 524090
1	<b>Discharge Consents</b> Operator: Northumbrian Water Limited Property Type: WWTW/SEWAGE TREATMENT WORKS (WATER COMPANY) Location: Bran Sands Treatment Works, Wilton, Redcar & Cleveland Authority: Environment Agency, North East Region Catchment Area: Tees (Lower); Leven; Tame Reference: 25/04/1630 Permit Version: 14 Effective Date: 1st February 2005 Issued Date: 21st August 2002 Revocation Date: 23rd October 2005 Discharge Type: Sewage Discharges - Final/Treated Effluent - Water Company Discharge: Freshwater Stream/River Environment: Receiving Water: The Dabholm Gut <b>Status:</b> Varied by Application - (Water Resources Act 1991, Schedule 10 as amended by Environment Act 1995) Positional Accuracy: Located by supplier to within 10m	F4NW (SE)	0	2	456120 524090
1	<b>Discharge Consents</b> Operator: Northumbrian Water Limited Property Type: Sewage Disposal Works - Water Company Location: Bran Sands Treatment Works, Wilton, Redcar & Cleveland Authority: Environment Agency, North East Region Catchment Area: Tees (Lower); Leven; Tame Reference: 25/04/1630 Permit Version: 14 Effective Date: 1st February 2005 Issued Date: 21st August 2002 Revocation Date: 23rd October 2005 Discharge Type: Sewage Discharges - Unspecified - Water Company Discharge: Into And/Or Watercourse Environment: Receiving Water: The Dabholm Gut <b>Status:</b> Varied by Application - (Water Resources Act 1991, Schedule 10 as amended by Environment Act 1995) Positional Accuracy: Located by supplier to within 10m	F4NW (SE)	0	2	456120 524090
1	<b>Discharge Consents</b> Operator: Northumbrian Water Limited Property Type: WWTW/SEWAGE TREATMENT WORKS (WATER COMPANY) Location: Bran Sands Treatment Works, Wilton, Redcar & Cleveland Authority: Environment Agency, North East Region Catchment Area: Tees (Lower); Leven; Tame Reference: 25/04/1630 Permit Version: 14 Effective Date: 1st February 2005 Issued Date: 21st August 2002 Revocation Date: 23rd October 2005 Discharge Type: Sewage Discharges - Stw Storm Overflow/Storm Tank - Water Company Discharge: Freshwater Stream/River Environment: Receiving Water: The Dabholm Gut <b>Status:</b> Varied by Application - (Water Resources Act 1991, Schedule 10 as amended by Environment Act 1995) Positional Accuracy: Located by supplier to within 10m	F4NW (SE)	0	2	456120 524090

Map ID	Details	Quadrant Reference (Compass Direction)	Estimated Distance From Site	Contact	NGR
1	<b>Discharge Consents</b> Operator: Northumbrian Water Limited Property Type: WWTW/SEWAGE TREATMENT WORKS (WATER COMPANY) Location: Bran Sands Treatment Works, Wilton, Redcar & Cleveland Authority: Environment Agency, North East Region Catchment Area: Tees (Lower); Leven; Tame Reference: 25/04/1630 Permit Version: 15 Effective Date: 24th October 2005 Issued Date: 21st August 2002 Revocation Date: 8th November 2005 Discharge Type: Sewage Discharges - Final/Treated Effluent - Water Company Discharge: Freshwater Stream/River Environment: Receiving Water: The Dabholm Gut <b>Status:</b> Varied by Application - (Water Resources Act 1991, Schedule 10 as amended by Environment Act 1995) Positional Accuracy: Located by supplier to within 10m	F4NW (SE)	0	2	456120 524090
1	<b>Discharge Consents</b> Operator: Northumbrian Water Limited Property Type: WWTW/SEWAGE TREATMENT WORKS (WATER COMPANY) Location: Bran Sands Treatment Works, Wilton, Redcar & Cleveland Authority: Environment Agency, North East Region Catchment Area: Tees (Lower); Leven; Tame Reference: 25/04/1630 Permit Version: 15 Effective Date: 24th October 2005 Issued Date: 21st August 2002 Revocation Date: 8th November 2005 Discharge Type: Sewage Discharges - Stw Storm Overflow/Storm Tank - Water Company Discharge: Freshwater Stream/River Environment: Receiving Water: The Dabholm Gut <b>Status:</b> Varied by Application - (Water Resources Act 1991, Schedule 10 as amended by Environment Act 1995) Positional Accuracy: Located by supplier to within 10m	F4NW (SE)	0	2	456120 524090
1	<b>Discharge Consents</b> Operator: Northumbrian Water Limited Property Type: Sewage Disposal Works - Water Company Location: Bran Sands Treatment Works, Wilton, Redcar & Cleveland Authority: Environment Agency, North East Region Catchment Area: Tees (Lower); Leven; Tame Reference: 25/04/1630 Permit Version: 15 Effective Date: 24th October 2005 Issued Date: 21st August 2002 Revocation Date: 8th November 2005 Discharge Type: Sewage Discharges - Unspecified - Water Company Discharge: Into And/Or Watercourse Environment: Receiving Water: The Dabholm Gut <b>Status:</b> Varied by Application - (Water Resources Act 1991, Schedule 10 as amended by Environment Act 1995) Positional Accuracy: Located by supplier to within 10m	F4NW (SE)	0	2	456120 524090
1	<b>Discharge Consents</b> Operator: Northumbrian Water Limited Property Type: WWTW/SEWAGE TREATMENT WORKS (WATER COMPANY) Location: Bran Sands Treatment Works, Wilton, Redcar & Cleveland Authority: Environment Agency, North East Region Catchment Area: Tees (Lower); Leven; Tame Reference: 25/04/1630 Permit Version: 16 Effective Date: 9th November 2005 Issued Date: 21st August 2002 Revocation Date: 12th February 2006 Discharge Type: Sewage Discharges - Final/Treated Effluent - Water Company Discharge: Freshwater Stream/River Environment: Receiving Water: The Dabholm Gut <b>Status:</b> Varied by Application - (Water Resources Act 1991, Schedule 10 as amended by Environment Act 1995) Positional Accuracy: Located by supplier to within 10m	F4NW (SE)	0	2	456120 524090

Map ID	Details	Quadrant Reference (Compass Direction)	Estimated Distance From Site	Contact	NGR
1	<b>Discharge Consents</b> Operator: Northumbrian Water Limited Property Type: Sewage Disposal Works - Water Company Location: Bran Sands Treatment Works, Wilton, Redcar & Cleveland Authority: Environment Agency, North East Region Catchment Area: Tees (Lower); Leven; Tame Reference: 25/04/1630 Permit Version: 16 Effective Date: 9th November 2005 Issued Date: 21st August 2002 Revocation Date: 12th February 2006 Discharge Type: Sewage Discharges - Unspecified - Water Company Discharge: Freshwater Stream/River Environment: Receiving Water: The Dabholm Gut <b>Status:</b> Varied by Application - (Water Resources Act 1991, Schedule 10 as amended by Environment Act 1995) Positional Accuracy: Located by supplier to within 10m	F4NW (SE)	0	2	456120 524090
1	<b>Discharge Consents</b> Operator: Northumbrian Water Limited Property Type: WWTW/SEWAGE TREATMENT WORKS (WATER COMPANY) Location: Bran Sands Treatment Works, Wilton, Redcar & Cleveland Authority: Environment Agency, North East Region Catchment Area: Tees (Lower); Leven; Tame Reference: 25/04/1630 Permit Version: 16 Effective Date: 9th November 2005 Issued Date: 21st August 2002 Revocation Date: 12th February 2006 Discharge Type: Sewage Discharges - Stw Storm Overflow/Storm Tank - Water Company Discharge: Freshwater Stream/River Environment: Receiving Water: The Dabholm Gut <b>Status:</b> Varied by Application - (Water Resources Act 1991, Schedule 10 as amended by Environment Act 1995) Positional Accuracy: Located by supplier to within 10m	F4NW (SE)	0	2	456120 524090
1	<b>Discharge Consents</b> Operator: Northumbrian Water Limited Property Type: WWTW/SEWAGE TREATMENT WORKS (WATER COMPANY) Location: Bran Sands Treatment Works, Wilton, Redcar & Cleveland Authority: Environment Agency, North East Region Catchment Area: Tees (Lower); Leven; Tame Reference: 25/04/1630 Permit Version: 17 Effective Date: 13th February 2006 Issued Date: 21st August 2002 Revocation Date: 31st March 2006 Discharge Type: Sewage Discharges - Final/Treated Effluent - Water Company Discharge: Freshwater Stream/River Environment: Receiving Water: The Dabholm Gut <b>Status:</b> Varied by Application - (Water Resources Act 1991, Schedule 10 as amended by Environment Act 1995) Positional Accuracy: Located by supplier to within 10m	F4NW (SE)	0	2	456120 524090
1	<b>Discharge Consents</b> Operator: Northumbrian Water Limited Property Type: Sewage Disposal Works - Water Company Location: Bran Sands Treatment Works, Wilton, Redcar & Cleveland Authority: Environment Agency, North East Region Catchment Area: Tees (Lower); Leven; Tame Reference: 25/04/1630 Permit Version: 17 Effective Date: 13th February 2006 Issued Date: 21st August 2002 Revocation Date: 31st March 2006 Discharge Type: Sewage Discharges - Unspecified - Water Company Discharge: Freshwater Stream/River Environment: Receiving Water: The Dabholm Gut <b>Status:</b> Varied by Application - (Water Resources Act 1991, Schedule 10 as amended by Environment Act 1995) Positional Accuracy: Located by supplier to within 10m	F4NW (SE)	0	2	456120 524090

Map ID	Details	Quadrant Reference (Compass Direction)	Estimated Distance From Site	Contact	NGR
1	<b>Discharge Consents</b> Operator: Northumbrian Water Limited Property Type: WWTW/SEWAGE TREATMENT WORKS (WATER COMPANY) Location: Bran Sands Treatment Works, Wilton, Redcar & Cleveland Authority: Environment Agency, North East Region Catchment Area: Tees (Lower); Leven; Tame Reference: 25/04/1630 Permit Version: 17 Effective Date: 13th February 2006 Issued Date: 21st August 2002 Revocation Date: 31st March 2006 Discharge Type: Sewage Discharges - Stw Storm Overflow/Storm Tank - Water Company Discharge: Freshwater Stream/River Environment: Receiving Water: The Dabholm Gut <b>Status:</b> Varied by Application - (Water Resources Act 1991, Schedule 10 as amended by Environment Act 1995) Positional Accuracy: Located by supplier to within 10m	F4NW (SE)	0	2	456120 524090
1	<b>Discharge Consents</b> Operator: Northumbrian Water Limited Property Type: WWTW/SEWAGE TREATMENT WORKS (WATER COMPANY) Location: Bran Sands Treatment Works, Wilton, Redcar & Cleveland Authority: Environment Agency, North East Region Catchment Area: Tees (Lower); Leven; Tame Reference: 25/04/1630 Permit Version: 18 Effective Date: 1st April 2006 Issued Date: 21st August 2002 Revocation Date: 11th October 2006 Discharge Type: Sewage Discharges - Final/Treated Effluent - Water Company Discharge: Freshwater Stream/River Environment: Receiving Water: The Dabholm Gut <b>Status:</b> Varied by Application - (Water Resources Act 1991, Schedule 10 as amended by Environment Act 1995) Positional Accuracy: Located by supplier to within 10m	F4NW (SE)	0	2	456120 524090
1	<b>Discharge Consents</b> Operator: Northumbrian Water Limited Property Type: Sewage Disposal Works - Water Company Location: Bran Sands Treatment Works, Wilton, Redcar & Cleveland Authority: Environment Agency, North East Region Catchment Area: Tees (Lower); Leven; Tame Reference: 25/04/1630 Permit Version: 18 Effective Date: 1st April 2006 Issued Date: 21st August 2002 Revocation Date: Not Supplied Discharge Type: Sewage Discharges - Unspecified - Water Company Discharge: Into And/Or Watercourse Environment: Receiving Water: The Dabholm Gut <b>Status:</b> Varied by Application - (Water Resources Act 1991, Schedule 10 as amended by Environment Act 1995) Positional Accuracy: Located by supplier to within 10m	F4NW (SE)	0	2	456120 524090
1	<b>Discharge Consents</b> Operator: Northumbrian Water Limited Property Type: Sewage Disposal Works - Water Company Location: Bran Sands Treatment Works, Wilton, Redcar & Cleveland Authority: Environment Agency, North East Region Catchment Area: Tees (Lower); Leven; Tame Reference: 25/04/1630 Permit Version: 18 Effective Date: 1st April 2006 Issued Date: 21st August 2002 Revocation Date: Not Supplied Discharge Type: Sewage Discharges - Stw Storm Overflow/Storm Tank - Water Company Discharge: Into And/Or Watercourse Environment: Receiving Water: The Dabholm Gut <b>Status:</b> Varied by Application - (Water Resources Act 1991, Schedule 10 as amended by Environment Act 1995) Positional Accuracy: Located by supplier to within 10m	F4NW (SE)	0	2	456120 524090

Map ID	Details	Quadrant Reference (Compass Direction)	Estimated Distance From Site	Contact	NGR
1	<b>Discharge Consents</b> Operator: Sembcorp Utilities Teesside Ltd Property Type: MAKING OF CHEMICALS + CHEMICAL PRODUCTS Location: Sembcorp - Wilton Teesside Operations, Wilton, Middlesbrough, Cleveland Authority: Environment Agency, North East Region Catchment Area: Tees (Lower); Leven; Tame Reference: 254/1528 Permit Version: 3 Effective Date: 1st January 2000 Issued Date: 20th March 1998 Revocation Date: 31st March 2015 Discharge Type: Trade Discharge - Process Water Discharge: Freshwater Stream/River Environment: Receiving Water: The Dabholm Gut <b>Status:</b> <b>New Consent (Water Resources Act 1991, Section 88 &amp; Schedule 10 as amended by Environment Act 1995)</b> Positional Accuracy: Located by supplier to within 10m	F4NE (SE)	0	2	456140 524055
1	<b>Discharge Consents</b> Operator: Enron Teesside Operations Limited Property Type: MAKING OF CHEMICALS + CHEMICAL PRODUCTS Location: Sembcorp - Wilton Teesside Operations, Wilton, Middlesbrough, Cleveland Authority: Environment Agency, North East Region Catchment Area: Not Supplied Reference: 254/1528 Permit Version: 1 Effective Date: 20th March 1998 Issued Date: 20th March 1998 Revocation Date: 12th October 1999 Discharge Type: Trade Effluent Discharge: Freshwater Stream/River Environment: Receiving Water: The Dabholm Gut <b>Status:</b> <b>New Consent (Water Resources Act 1991, Section 88 &amp; Schedule 10 as amended by Environment Act 1995)</b> Positional Accuracy: Located by supplier to within 10m	F4NW (SE)	0	2	456100 524050
1	<b>Discharge Consents</b> Operator: Enron Teesside Operations Limited Property Type: MAKING OF CHEMICALS + CHEMICAL PRODUCTS Location: Sembcorp - Wilton Teesside Operations, Wilton, Middlesbrough, Cleveland Authority: Environment Agency, North East Region Catchment Area: Tees (Lower) Reference: 254/1528 Permit Version: 2 Effective Date: 13th October 1999 Issued Date: 20th March 1998 Revocation Date: 31st December 1999 Discharge Type: Trade Discharge - Process Water Discharge: Freshwater Stream/River Environment: Receiving Water: The Dabholm Gut <b>Status:</b> <b>New Consent (Water Resources Act 1991, Section 88 &amp; Schedule 10 as amended by Environment Act 1995)</b> Positional Accuracy: Located by supplier to within 10m	F4NW (SE)	0	2	456100 524050
1	<b>Discharge Consents</b> Operator: Northumbrian Water Limited Property Type: WWTW/SEWAGE TREATMENT WORKS (WATER COMPANY) Location: Bran Sands Treatment Works, Wilton, Redcar & Cleveland Authority: Environment Agency, North East Region Catchment Area: Tees (Lower); Leven; Tame Reference: 254/1469 Permit Version: 1 Effective Date: 1st November 1998 Issued Date: 15th August 1997 Revocation Date: 30th December 1998 Discharge Type: Trade Discharges - Process Effluent - Water Company (Wtw) Discharge: Saline Estuary Environment: Receiving Water: Dabholme Cut Trib Of Tees <b>Status:</b> <b>Authorisation revoked</b> Positional Accuracy: Located by supplier to within 10m	F4NW (SE)	0	2	456120 524090



Map ID	Details	Quadrant Reference (Compass Direction)	Estimated Distance From Site	Contact	NGR
1	<b>Discharge Consents</b> Operator: Northumbrian Water Limited Property Type: WWTW/SEWAGE TREATMENT WORKS (WATER COMPANY) Location: Portrack Sewage Treatment Works, Stockton On Tees Authority: Environment Agency, North East Region Catchment Area: Tees (Lower); Leven; Tame Reference: 254/1466 Permit Version: 1 Effective Date: 20th January 1997 Issued Date: 20th January 1997 Revocation Date: 4th February 2002 Discharge Type: Unspecified Discharge: Saline Estuary Environment: Receiving Water: Tees(Saline Estuary) <b>Status: Authorisation revoked</b> Positional Accuracy: Located by supplier to within 10m	F4NW (SE)	0	2	456120 524090
1	<b>Discharge Consents</b> Operator: Northumbrian Water Limited Property Type: Sewage Disposal Works - Water Company Location: Bran Sands Treatment Works, Wilton, Redcar & Cleveland Authority: Environment Agency, North East Region Catchment Area: Not Supplied Reference: 254/1458 Permit Version: 5 Effective Date: 19th April 2000 Issued Date: 24th September 1996 Revocation Date: 12th June 2000 Discharge Type: Sewage Discharges - Final/Treated Effluent - Water Company Discharge: Tidal Waters Environment: Receiving Water: Dabholm Gut(Saline Waters) <b>Status: New Consent (Water Resources Act 1991, Section 88 &amp; Schedule 10 as amended by Environment Act 1995)</b> Positional Accuracy: Located by supplier to within 10m	F4NW (SE)	0	2	456120 524090
1	<b>Discharge Consents</b> Operator: Northumbrian Water Property Type: WWTW/SEWAGE TREATMENT WORKS (WATER COMPANY) Location: Bran Sands Treatment Works, Wilton, Redcar & Cleveland Authority: Environment Agency, North East Region Catchment Area: Not Supplied Reference: 254/1458 Permit Version: 4 Effective Date: 1st July 1998 Issued Date: 24th September 1996 Revocation Date: 24th August 2000 Discharge Type: Trade Effluent Discharge: Freshwater Stream/River Environment: Receiving Water: Dabholm Gut(Saline Waters) <b>Status: Revoked (Water Resources Act 1991, Section 88 &amp; Schedule 10 as amended by Environment Act 1995)</b> Positional Accuracy: Located by supplier to within 10m	F4NW (SE)	0	2	456120 524090
1	<b>Discharge Consents</b> Operator: Northumbrian Water Property Type: WWTW/SEWAGE TREATMENT WORKS (WATER COMPANY) Location: Bran Sands Treatment Works, Wilton, Redcar & Cleveland Authority: Environment Agency, North East Region Catchment Area: Tees (Lower) Reference: 254/1458 Permit Version: 4 Effective Date: 1st July 1998 Issued Date: 24th September 1996 Revocation Date: 24th August 2000 Discharge Type: Sewage Discharges - Final/Treated Effluent - Water Company Discharge: Freshwater Stream/River Environment: Receiving Water: Dabholm Gut(Saline Waters) <b>Status: Revoked (Water Resources Act 1991, Section 88 &amp; Schedule 10 as amended by Environment Act 1995)</b> Positional Accuracy: Located by supplier to within 10m	F4NW (SE)	0	2	456120 524090

Map ID	Details	Quadrant Reference (Compass Direction)	Estimated Distance From Site	Contact	NGR
1	<b>Discharge Consents</b> Operator: Northumbrian Water Limited Property Type: WWTW/SEWAGE TREATMENT WORKS (WATER COMPANY) Location: Bran Sands Treatment Works, Wilton, Redcar & Cleveland Authority: Environment Agency, North East Region Catchment Area: Not Supplied Reference: 254/1458 Permit Version: 1 Effective Date: 16th June 1997 Issued Date: 24th September 1996 Revocation Date: 30th June 1998 Discharge Type: Sewage Discharges - Final/Treated Effluent - Water Company Discharge: Freshwater Stream/River Environment: Receiving Water: Dabholm Gut(Saline Waters) <b>Status:</b> <b>New Consent (Water Resources Act 1991, Section 88 &amp; Schedule 10 as amended by Environment Act 1995)</b> Positional Accuracy: Located by supplier to within 10m	F4NW (SE)	0	2	456120 524090
1	<b>Discharge Consents</b> Operator: Enron Teeside Operations Limited Property Type: MAKING OF CHEMICALS + CHEMICAL PRODUCTS Location: Sembcorp - Wilton Teeside Operations, Wilton, Middlesbrough, Cleveland Authority: Environment Agency, North East Region Catchment Area: Not Given Reference: 254/1438 Permit Version: 1 Effective Date: 22nd December 1995 Issued Date: 22nd December 1995 Revocation Date: 20th March 1998 Discharge Type: Trade Discharge - Process Water Discharge: Saline Estuary Environment: Receiving Water: Dabholme Gut (Saline Tees Est) <b>Status:</b> <b>New Consent (Water Resources Act 1991, Section 88 &amp; Schedule 10 as amended by Environment Act 1995)</b> Positional Accuracy: Located by supplier to within 10m	F4NW (SE)	0	2	456100 524050
1	<b>Discharge Consents</b> Operator: Northumbrian Water Limited Property Type: WWTW/SEWAGE TREATMENT WORKS (WATER COMPANY) Location: Bran Sands Treatment Works, Wilton, Redcar & Cleveland Authority: Environment Agency, North East Region Catchment Area: Tees (Lower); Leven; Tame Reference: 254/1387 Permit Version: 1 Effective Date: 17th January 1995 Issued Date: 17th January 1995 Revocation Date: 30th June 1998 Discharge Type: Trade Effluent Discharge: Saline Estuary Environment: Receiving Water: Dabholme Gut <b>Status:</b> <b>Authorisation revoked</b> Positional Accuracy: Located by supplier to within 10m	F4NW (SE)	0	2	456120 524090
1	<b>Discharge Consents</b> Operator: Northumbrian Water Limited Property Type: WWTW/SEWAGE TREATMENT WORKS (WATER COMPANY) Location: Bran Sands Treatment Works, Wilton, Redcar & Cleveland Authority: Environment Agency, North East Region Catchment Area: Tees (Lower); Leven; Tame Reference: 254/1387 Permit Version: 2 Effective Date: 1st July 1998 Issued Date: 17th January 1995 Revocation Date: 30th December 1998 Discharge Type: Trade Effluent Discharge: Saline Estuary Environment: Receiving Water: Dabholme Gut <b>Status:</b> <b>Authorisation revoked</b> Positional Accuracy: Located by supplier to within 100m	F4NW (SE)	0	2	456120 524090

Map ID	Details	Quadrant Reference (Compass Direction)	Estimated Distance From Site	Contact	NGR
1	<b>Discharge Consents</b> Operator: Enron Teeside Operations Limited Property Type: MAKING OF CHEMICALS + CHEMICAL PRODUCTS Location: Sembcorp - Wilton Teeside Operations, Wilton, Middlesbrough, Cleveland Authority: Environment Agency, North East Region Catchment Area: Tees (Lower); Leven; Tame Reference: 254/1409 Permit Version: 1 Effective Date: 30th December 1994 Issued Date: 29th December 1994 Revocation Date: 22nd December 1995 Discharge Type: Trade Discharge - Process Water Discharge: Saline Estuary Environment: Receiving Water: Dabholme Gut Estuary <b>Status: Authorisation revoked</b> Positional Accuracy: Located by supplier to within 10m	F4NW (SE)	0	2	456100 524050
1	<b>Discharge Consents</b> Operator: Ici Chemicals & Polymers Ltd Property Type: Basic Industry, Chemicals Organic Location: Ici Chemicals & Polymers Limited Wi, Middlesbrough Authority: Environment Agency, North East Region Catchment Area: Not Given Reference: 254/1409 Permit Version: 2 Effective Date: 1st January 1997 Issued Date: 29th December 1994 Revocation Date: 4th January 1997 Discharge Type: Unspecified Discharge: Into And/Or Watercourse Environment: Receiving Water: Dabholme Gut <b>Status: New Consent (Water Resources Act 1991, Section 88 &amp; Schedule 10 as amended by Environment Act 1995)</b> Positional Accuracy: Located by supplier to within 10m	F4NW (SE)	0	2	456100 524050
1	<b>Discharge Consents</b> Operator: Enron Teeside Operations Limited Property Type: MAKING OF CHEMICALS + CHEMICAL PRODUCTS Location: Sembcorp - Wilton Teeside Operations, Wilton, Middlesbrough, Cleveland Authority: Environment Agency, North East Region Catchment Area: Tees (Lower); Leven; Tame Reference: 254/1363 Permit Version: 2 Effective Date: 1st January 1994 Issued Date: 1st November 1993 Revocation Date: 31st March 1994 Discharge Type: Sewage And Trade Combined - Unspecified Discharge: Saline Estuary Environment: Receiving Water: Dabholm Gut Estuary <b>Status: Authorisation revoked</b> Positional Accuracy: Located by supplier to within 10m	F4NW (SE)	0	2	456100 524050
1	<b>Discharge Consents</b> Operator: Enron Teeside Operations Limited Property Type: MAKING OF CHEMICALS + CHEMICAL PRODUCTS Location: Sembcorp - Wilton Teeside Operations, Wilton, Middlesbrough, Cleveland Authority: Environment Agency, North East Region Catchment Area: Tees (Lower); Leven; Tame Reference: 254/1363 Permit Version: 3 Effective Date: 1st April 1994 Issued Date: 1st November 1993 Revocation Date: 29th December 1994 Discharge Type: Sewage And Trade Combined - Unspecified Discharge: Saline Estuary Environment: Receiving Water: Dabholm Gut Estuary <b>Status: Authorisation revoked</b> Positional Accuracy: Located by supplier to within 100m	F4NW (SE)	0	2	456100 524050

Map ID	Details	Quadrant Reference (Compass Direction)	Estimated Distance From Site	Contact	NGR
1	<b>Discharge Consents</b> Operator: Enron Teeside Operations Limited Property Type: MAKING OF CHEMICALS + CHEMICAL PRODUCTS Location: Sembcorp - Wilton Teeside Operations, Wilton, Middlesbrough, Cleveland Authority: Environment Agency, North East Region Catchment Area: Tees (Lower); Leven; Tame Reference: 254/1363 Permit Version: 1 Effective Date: 1st November 1993 Issued Date: 1st November 1993 Revocation Date: 31st December 1993 Discharge Type: Sewage And Trade Combined - Unspecified Discharge: Saline Estuary Environment: Receiving Water: Dabholm Gut Estuary <b>Status: Authorisation revoked</b> Positional Accuracy: Located by supplier to within 10m	F4NW (SE)	0	2	456100 524050
1	<b>Discharge Consents</b> Operator: Ici Chemicals & Polymers Ltd Property Type: Basic Industry, Chemicals Organic Location: Ici Chemicals & Polymers Limited Wi, Middlesbrough Authority: Environment Agency, North East Region Catchment Area: Not Supplied Reference: 254/1357 Permit Version: 2 Effective Date: 2nd November 1993 Issued Date: 1st October 1993 Revocation Date: 3rd November 1993 Discharge Type: Unspecified Discharge: Saline Estuary Environment: Receiving Water: Dabholm Gut Estuary <b>Status: New Consent (Water Resources Act 1991, Section 88 &amp; Schedule 10 as amended by Environment Act 1995)</b> Positional Accuracy: Located by supplier to within 10m	F4NW (SE)	0	2	456100 524050
1	<b>Discharge Consents</b> Operator: Enron Teeside Operations Limited Property Type: MAKING OF CHEMICALS + CHEMICAL PRODUCTS Location: Sembcorp - Wilton Teeside Operations, Wilton, Middlesbrough, Cleveland Authority: Environment Agency, North East Region Catchment Area: Tees (Lower); Leven; Tame Reference: 254/1357 Permit Version: 1 Effective Date: 1st October 1993 Issued Date: 1st October 1993 Revocation Date: 1st November 1993 Discharge Type: Sewage And Trade Combined - Unspecified Discharge: Saline Estuary Environment: Receiving Water: Dabholm Gut Estuary <b>Status: Authorisation revoked</b> Positional Accuracy: Located by supplier to within 10m	F4NW (SE)	0	2	456100 524050
1	<b>Discharge Consents</b> Operator: Enron Teeside Operations Limited Property Type: MAKING OF CHEMICALS + CHEMICAL PRODUCTS Location: Sembcorp - Wilton Teeside Operations, Wilton, Middlesbrough, Cleveland Authority: Environment Agency, North East Region Catchment Area: Tees (Lower); Leven; Tame Reference: 254/1281 Permit Version: 1 Effective Date: 5th July 1993 Issued Date: 5th July 1993 Revocation Date: 1st October 1993 Discharge Type: Sewage And Trade Combined - Unspecified Discharge: Saline Estuary Environment: Receiving Water: Tees <b>Status: Authorisation revoked</b> Positional Accuracy: Located by supplier to within 10m	F4NW (SE)	0	2	456100 524050

Map ID	Details	Quadrant Reference (Compass Direction)	Estimated Distance From Site	Contact	NGR
1	<b>Discharge Consents</b> Operator: Enron Teeside Operations Limited Property Type: MAKING OF CHEMICALS + CHEMICAL PRODUCTS Location: Sembcorp - Wilton Teeside Operations, Wilton, Middlesbrough, Cleveland Authority: Environment Agency, North East Region Catchment Area: Tees (Lower); Leven; Tame Reference: 254/1047 Permit Version: 2 Effective Date: 1st July 1993 Issued Date: 2nd January 1992 Revocation Date: 31st December 1995 Discharge Type: Trade Discharge - Process Water Discharge: Freshwater Stream/River Environment: Receiving Water: Dabholm Gut <b>Status: Authorisation revoked</b> Positional Accuracy: Located by supplier to within 10m	F4NW (SE)	0	2	456100 524050
1	<b>Discharge Consents</b> Operator: Enron Teeside Operations Limited Property Type: MAKING OF CHEMICALS + CHEMICAL PRODUCTS Location: Sembcorp - Wilton Teeside Operations, Wilton, Middlesbrough, Cleveland Authority: Environment Agency, North East Region Catchment Area: Tees (Lower); Leven; Tame Reference: 254/1047 Permit Version: 3 Effective Date: 1st January 1996 Issued Date: 2nd January 1992 Revocation Date: 19th March 1998 Discharge Type: Trade Discharge - Process Water Discharge: Freshwater Stream/River Environment: Receiving Water: Dabholm Gut <b>Status: Authorisation revoked</b> Positional Accuracy: Located by supplier to within 10m	F4NW (SE)	0	2	456100 524050
1	<b>Discharge Consents</b> Operator: Enron Teeside Operations Limited Property Type: MAKING OF CHEMICALS + CHEMICAL PRODUCTS Location: Sembcorp - Wilton Teeside Operations, Wilton, Middlesbrough, Cleveland Authority: Environment Agency, North East Region Catchment Area: Tees (Lower); Leven; Tame Reference: 254/1047 Permit Version: 1 Effective Date: 2nd January 1992 Issued Date: 2nd January 1992 Revocation Date: 30th June 1993 Discharge Type: Trade Discharge - Process Water Discharge: Freshwater Stream/River Environment: Receiving Water: Dabholm Gut <b>Status: Authorisation revoked</b> Positional Accuracy: Located by supplier to within 10m	F4NW (SE)	0	2	456100 524050
1	<b>Discharge Consents</b> Operator: Enron Teeside Operations Limited Property Type: MAKING OF CHEMICALS + CHEMICAL PRODUCTS Location: Ici Plc, Wilton, Wilton, Middlesbrough Authority: Environment Agency, North East Region Catchment Area: Tees (Lower); Leven; Tame Reference: 254/0169 Permit Version: 1 Effective Date: 27th May 1987 Issued Date: 27th May 1987 Revocation Date: 2nd January 1992 Discharge Type: Trade Discharge - Process Water Discharge: Freshwater Stream/River Environment: Receiving Water: Tees <b>Status: Transferred from COPA 1974</b> Positional Accuracy: Located by supplier to within 10m	F4NW (SE)	0	2	456100 524100



Map ID	Details	Quadrant Reference (Compass Direction)	Estimated Distance From Site	Contact	NGR
2	<b>Discharge Consents</b> Operator: Tees & Hartlepool Port Authority Property Type: WWTW (NOT WATER CO) (NOT STP AT A PRIVATE PREMISES) Location: The Amenity Block The Riverside Roro Terminal, Boulby Road, Teesport, Middlesbrough Authority: Environment Agency, North East Region Catchment Area: Tees (Middle) Reference: Qc.25/04/1579 Permit Version: 2 Effective Date: 26th July 2012 Issued Date: 26th July 2012 Revocation Date: Not Supplied Discharge Type: Sewage Discharges - Final/Treated Effluent - Not Water Company Discharge: Land/Soakaway Environment: Receiving Water: Land In The Tees Catchment <b>Status:</b> <b>New Consent (Water Resources Act 1991, Section 88 &amp; Schedule 10 as amended by Environment Act 1995)</b> Positional Accuracy: Located by supplier to within 10m	F6SE (SW)	0	2	455070 524310
2	<b>Discharge Consents</b> Operator: Tees & Hartlepool Port Authority Property Type: WWTW (NOT WATER CO) (NOT STP AT A PRIVATE PREMISES) Location: The Amenity Block The Riverside Roro Terminal, Boulby Road, Teesport, Middlesbrough Authority: Environment Agency, North East Region Catchment Area: Tees (Middle) Reference: QC.25/04/1579 Permit Version: 1 Effective Date: 28th April 1999 Issued Date: 28th April 1999 Revocation Date: 25th July 2012 Discharge Type: Sewage Discharges - Final/Treated Effluent - Not Water Company Discharge: Land/Soakaway Environment: Receiving Water: Land In The Tees Catchment <b>Status:</b> <b>New Consent (Water Resources Act 1991, Section 88 &amp; Schedule 10 as amended by Environment Act 1995)</b> Positional Accuracy: Located by supplier to within 100m	F6SE (SW)	0	2	455070 524310
3	<b>Discharge Consents</b> Operator: Simons Construction Limited Property Type: CONSTRUCTION OF BUILDINGS Location: Asda Construction Site Dabholm Road, Teesport, Middlesbrough, Middlesbrough, Ts6 6ud Authority: Environment Agency, North East Region Catchment Area: Tees (Lower); Leven; Tame Reference: 254/1907 Permit Version: 1 Effective Date: 23rd January 2006 Issued Date: 23rd January 2006 Revocation Date: 28th February 2006 Discharge Type: Trade Discharges - Site Drainage Discharge: Saline Estuary Environment: Receiving Water: Dabholm Gut <b>Status:</b> <b>New Consent (Water Resources Act 1991, Section 88 &amp; Schedule 10 as amended by Environment Act 1995)</b> Positional Accuracy: Located by supplier to within 10m	F4SW (S)	0	2	455910 523740
4	<b>Discharge Consents</b> Operator: Northumbrian Water Limited Property Type: PUMPING STATION ON SEWERAGE NETWORK (WATER COMPANY) Location: Eston Pumping Station, Adjacent To Bran Sands Stw, Tees Dock Road, Middlesbrough Authority: Environment Agency, North East Region Catchment Area: Tees (Lower); Leven; Tame Reference: 25/04/1646 Permit Version: 2 Effective Date: 17th January 2002 Issued Date: 1st November 2000 Revocation Date: 28th May 2007 Discharge Type: Sewage Discharges - Pumping Station - Water Company Discharge: Freshwater Stream/River Environment: Receiving Water: Dabholm Gut <b>Status:</b> <b>Modified (Water Resources Act 1991, Schedule 10 as amended by Environment Act 1995)</b> Positional Accuracy: Located by supplier to within 10m	F4NW (SE)	0	2	456080 524030

Map ID	Details	Quadrant Reference (Compass Direction)	Estimated Distance From Site	Contact	NGR
4	<b>Discharge Consents</b> Operator: Hodgson Specialities Ltd Property Type: Sewage Disposal Works - Other Location: Hodgson Specialities Ltd, Middlesbrough Authority: Environment Agency, North East Region Catchment Area: Not Supplied Reference: 254/0988 Permit Version: 2 Effective Date: 16th June 1994 Issued Date: 1st February 1991 Revocation Date: 17th June 1994 Discharge Type: Unspecified Discharge: Into And/Or Watercourse Environment: Receiving Water: Dabholme Gut <b>Status: Transferred from Water Act 1989</b> Positional Accuracy: Located by supplier to within 10m	F4NW (SE)	0	2	456100 524010
4	<b>Discharge Consents</b> Operator: Hodgson Specialities Ltd Property Type: WWTW (NOT WATER CO) (NOT STP AT A PRIVATE PREMISES) Location: Hodgson Specialities Ltd, Middlesbrough Authority: Environment Agency, North East Region Catchment Area: Tees (Lower); Leven; Tame Reference: 254/0988 Permit Version: 1 Effective Date: 23rd January 1991 Issued Date: 23rd January 1991 Revocation Date: 15th June 1994 Discharge Type: Trade Discharges - Site Drainage Discharge: Freshwater Stream/River Environment: Receiving Water: Dabholme Gut <b>Status: Authorisation revoked</b> Positional Accuracy: Located by supplier to within 10m	F4NW (SE)	0	2	456100 524010
4	<b>Discharge Consents</b> Operator: Hodgson Specialities Ltd Property Type: WWTW (NOT WATER CO) (NOT STP AT A PRIVATE PREMISES) Location: Hodgson Specialities Ltd, Middlesbrough Authority: Environment Agency, North East Region Catchment Area: Tees (Lower); Leven; Tame Reference: 254/0988 Permit Version: 1 Effective Date: 23rd January 1991 Issued Date: 23rd January 1991 Revocation Date: 15th June 1994 Discharge Type: Sewage Discharges - Final/Treated Effluent - Not Water Company Discharge: Freshwater Stream/River Environment: Receiving Water: Dabholme Gut <b>Status: Authorisation revoked</b> Positional Accuracy: Located by supplier to within 100m	F4NW (SE)	0	2	456100 524010
5	<b>Discharge Consents</b> Operator: Tees & Hartlepool Port Authority Property Type: WWTW (NOT WATER CO) (NOT STP AT A PRIVATE PREMISES) Location: The Entrance Facility Riverside Ro Ro Terminal, Boulby Road, Teesport, Middlesbrough Authority: Environment Agency, North East Region Catchment Area: Tees (Upper); Lune; Balder Reference: QC.25/04/1578 Permit Version: 1 Effective Date: 28th April 1999 Issued Date: 28th April 1999 Revocation Date: Not Supplied Discharge Type: Sewage Discharges - Final/Treated Effluent - Not Water Company Discharge: Land/Soakaway Environment: Receiving Water: Land (River Tees) <b>Status: New Consent (Water Resources Act 1991, Section 88 &amp; Schedule 10 as amended by Environment Act 1995)</b> Positional Accuracy: Located by supplier to within 100m	F3NW (SW)	0	2	455180 524210

Map ID	Details	Quadrant Reference (Compass Direction)	Estimated Distance From Site	Contact	NGR
6	<b>Discharge Consents</b> Operator: Shell Hq Property Type: WWTW (NOT WATER CO) (NOT STP AT A PRIVATE PREMISES) Location: Teesport Refinery, Grangetown, Middlesbrough, Co Durham Authority: Environment Agency, North East Region Catchment Area: Tees (Lower); Leven; Tame Reference: 254/B/0293 Permit Version: 1 Effective Date: 25th May 1983 Issued Date: 25th May 1983 Revocation Date: 25th May 1985 Discharge Type: Trade Effluent Discharge: Freshwater Stream/River Environment: Receiving Water: Tidal Waters Tees <b>Status: Authorisation revoked</b> Positional Accuracy: Located by supplier to within 10m	F3SW (S)	0	2	455400 523700
6	<b>Discharge Consents</b> Operator: Shell Hq Property Type: WWTW (NOT WATER CO) (NOT STP AT A PRIVATE PREMISES) Location: Teesport Refinery, Grangetown, Middlesbrough, Co Durham Authority: Environment Agency, North East Region Catchment Area: Tees (Lower); Leven; Tame Reference: 254/B/0196 Permit Version: 1 Effective Date: 29th November 1974 Issued Date: 29th November 1974 Revocation Date: 24th May 1983 Discharge Type: Trade Effluent Discharge: Freshwater Stream/River Environment: Receiving Water: River Tees <b>Status: Authorisation revoked</b> Positional Accuracy: Located by supplier to within 100m	F3SW (S)	0	2	455400 523700
6	<b>Discharge Consents</b> Operator: Shell Refining Company Limited Property Type: WWTW (NOT WATER CO) (NOT STP AT A PRIVATE PREMISES) Location: Teesport Refinery, Grangetown, Middlesbrough, Co Durham Authority: Environment Agency, North East Region Catchment Area: Tees (Lower); Leven; Tame Reference: 254/B/0163 Permit Version: 1 Effective Date: 3rd November 1972 Issued Date: 3rd November 1972 Revocation Date: 1st October 1996 Discharge Type: Trade Discharge - Process Water Discharge: Freshwater Stream/River Environment: Receiving Water: Tidal Waters Of Tees <b>Status: Lapsed (under Environment Act 1995, Schedule 23)</b> Positional Accuracy: Located by supplier to within 10m	F3SW (S)	0	2	455400 523700
6	<b>Discharge Consents</b> Operator: Shell Hq Property Type: WWTW (NOT WATER CO) (NOT STP AT A PRIVATE PREMISES) Location: Teesport Refinery, Grangetown, Middlesbrough, Co Durham Authority: Environment Agency, North East Region Catchment Area: Tees (Lower); Leven; Tame Reference: 254/B/0075 Permit Version: 1 Effective Date: 20th January 1967 Issued Date: 20th January 1967 Revocation Date: 24th May 1983 Discharge Type: Trade Effluent Discharge: Freshwater Stream/River Environment: Receiving Water: Tidal Waters Kinkerdale Beck <b>Status: Authorisation revoked</b> Positional Accuracy: Located by supplier to within 100m	F3SW (S)	0	2	455400 523700

Map ID	Details	Quadrant Reference (Compass Direction)	Estimated Distance From Site	Contact	NGR
6	<b>Discharge Consents</b> Operator: Shell Hq Property Type: WWTW (NOT WATER CO) (NOT STP AT A PRIVATE PREMISES) Location: Teesport Refinery, Grangetown, Middlesbrough, Co Durham Authority: Environment Agency, North East Region Catchment Area: Tees (Lower); Leven; Tame Reference: 254/B/0066 Permit Version: 1 Effective Date: 18th March 1966 Issued Date: 18th March 1966 Revocation Date: 24th May 1983 Discharge Type: Trade Effluent Discharge: Freshwater Stream/River Environment: Receiving Water: Tidal Waters Of Tees <b>Status: Authorisation revoked</b> Positional Accuracy: Located by supplier to within 100m	F3SW (S)	0	2	455400 523700
7	<b>Discharge Consents</b> Operator: Enron Teeside Operations Limited Property Type: MAKING OF CHEMICALS + CHEMICAL PRODUCTS Location: Imperial Chemical Industries Ltd, Wilton Works, Middlesbrough Authority: Environment Agency, North East Region Catchment Area: Tees (Lower); Leven; Tame Reference: 254/A/0460 Permit Version: 1 Effective Date: 18th November 1976 Issued Date: 18th November 1976 Revocation Date: 5th October 1990 Discharge Type: Unspecified Discharge: Ditch Environment: Receiving Water: Mains Dike <b>Status: Authorisation revoked</b> Positional Accuracy: Located by supplier to within 10m	F7SW (SW)	0	2	455200 524500
8	<b>Discharge Consents</b> Operator: Enron Teeside Operations Limited Property Type: WWTW (NOT WATER CO) (NOT STP AT A PRIVATE PREMISES) Location: Reclamation Works At Bran Sands, Wilton Authority: Environment Agency, North East Region Catchment Area: Tees (Lower); Leven; Tame Reference: 254/B/0095 Permit Version: 1 Effective Date: 22nd September 1967 Issued Date: 22nd September 1967 Revocation Date: 5th October 1990 Discharge Type: Trade Effluent Discharge-Boiler Blowdown Discharge: Freshwater Stream/River Environment: Receiving Water: Dabholm Gut <b>Status: Authorisation revoked</b> Positional Accuracy: Located by supplier to within 10m	F4NW (SE)	0	2	456000 524100
9	<b>Discharge Consents</b> Operator: Enron Teeside Operations Limited Property Type: MAKING OF CHEMICALS + CHEMICAL PRODUCTS Location: Reclamation Works At Bran Sands, Wilton Authority: Environment Agency, North East Region Catchment Area: Tees (Lower); Leven; Tame Reference: 254/B/0082 Permit Version: 1 Effective Date: 26th May 1967 Issued Date: 26th May 1967 Revocation Date: 21st September 1967 Discharge Type: Trade Effluent Discharge-Boiler Blowdown Discharge: Freshwater Stream/River Environment: Receiving Water: Dabholm Gut <b>Status: Authorisation revoked</b> Positional Accuracy: Located by supplier to within 10m	F4NW (SE)	0	2	455900 524100

Map ID	Details	Quadrant Reference (Compass Direction)	Estimated Distance From Site	Contact	NGR
10	<b>Discharge Consents</b> Operator: Northumbrian Water Limited Property Type: WWTW/SEWAGE TREATMENT WORKS (WATER COMPANY) Location: Eston Trunk Sewer Outfall, Eston Authority: Environment Agency, North East Region Catchment Area: Tees (Lower); Leven; Tame Reference: 254/E/0286 Permit Version: 1 Effective Date: 28th October 1960 Issued Date: 28th October 1960 Revocation Date: 17th January 2002 Discharge Type: Sewage Discharges - Final/Treated Effluent - Water Company Discharge: Freshwater Stream/River Environment: Receiving Water: Tees <b>Status:</b> <b>Revoked (Water Resources Act 1991, Section 88 &amp; Schedule 10 as amended by Environment Act 1995)</b> Positional Accuracy: Located by supplier to within 100m	F4NE (SE)	0	2	456200 524100
11	<b>Discharge Consents</b> Operator: Fairclough Civil Engineering Ltd Property Type: GROUNDWATER REMEDIATION SITES/CIVIL ENGINEERING Location: Amoco-Cats Project, Tees Tunnel, Ic, Middlesbrough Authority: Environment Agency, North East Region Catchment Area: Tees (Lower); Leven; Tame Reference: 254/1106 Permit Version: 1 Effective Date: 18th October 1991 Issued Date: 18th October 1991 Revocation Date: 30th September 1992 Discharge Type: Miscellaneous Discharges - Mine / Groundwater As Raised Discharge: Saline Estuary Environment: Receiving Water: Tees (Saline) <b>Status:</b> <b>Authorisation revoked</b> Positional Accuracy: Located by supplier to within 10m	F6NE (W)	89	2	454950 524850
12	<b>Discharge Consents</b> Operator: Northumbrian Water Limited Property Type: Sewage Disposal Works - Water Company Location: Bran Sands Treatment Works, Wilton, Redcar & Cleveland Authority: Environment Agency, North East Region Catchment Area: Tees (Lower); Leven; Tame Reference: 25/04/1630 Permit Version: 9 Effective Date: 21st August 2002 Issued Date: 21st August 2002 Revocation Date: 5th February 2004 Discharge Type: Sewage Discharges - Final/Treated Effluent - Water Company Discharge: Freshwater Stream/River Environment: Receiving Water: The Dabholm Gut <b>Status:</b> <b>Varied by Application - (Water Resources Act 1991, Schedule 10 as amended by Environment Act 1995)</b> Positional Accuracy: Located by supplier to within 10m	F4NE (SE)	150	2	456441 524161
12	<b>Discharge Consents</b> Operator: Northumbrian Water Limited Property Type: Sewage Disposal Works - Water Company Location: Bran Sands Treatment Works, Wilton, Redcar & Cleveland Authority: Environment Agency, North East Region Catchment Area: Tees (Lower); Leven; Tame Reference: 25/04/1630 Permit Version: 10 Effective Date: 6th February 2004 Issued Date: 21st August 2002 Revocation Date: 31st May 2004 Discharge Type: Sewage Discharges - Final/Treated Effluent - Water Company Discharge: Freshwater Stream/River Environment: Receiving Water: The Dabholm Gut <b>Status:</b> <b>Varied by Application - (Water Resources Act 1991, Schedule 10 as amended by Environment Act 1995)</b> Positional Accuracy: Located by supplier to within 10m	F4NE (SE)	150	2	456441 524161



Map ID	Details	Quadrant Reference (Compass Direction)	Estimated Distance From Site	Contact	NGR
12	<b>Discharge Consents</b> Operator: Northumbrian Water Limited Property Type: Sewage Disposal Works - Water Company Location: Bran Sands Treatment Works, Wilton, Redcar & Cleveland Authority: Environment Agency, North East Region Catchment Area: Tees (Lower); Leven; Tame Reference: 25/04/1630 Permit Version: 11 Effective Date: 1st June 2004 Issued Date: 21st August 2002 Revocation Date: 30th June 2004 Discharge Type: Sewage Discharges - Final/Treated Effluent - Water Company Discharge: Freshwater Stream/River Environment: Receiving Water: The Dabholm Gut <b>Status:</b> Varied by Application - (Water Resources Act 1991, Schedule 10 as amended by Environment Act 1995) Positional Accuracy: Located by supplier to within 10m	F4NE (SE)	150	2	456441 524161
12	<b>Discharge Consents</b> Operator: Northumbrian Water Limited Property Type: Sewage Disposal Works - Water Company Location: Bran Sands Treatment Works, Wilton, Redcar & Cleveland Authority: Environment Agency, North East Region Catchment Area: Tees (Lower); Leven; Tame Reference: 25/04/1630 Permit Version: 12 Effective Date: 1st July 2004 Issued Date: 21st August 2002 Revocation Date: 25th July 2004 Discharge Type: Sewage Discharges - Final/Treated Effluent - Water Company Discharge: Freshwater Stream/River Environment: Receiving Water: The Dabholm Gut <b>Status:</b> Varied by Application - (Water Resources Act 1991, Schedule 10 as amended by Environment Act 1995) Positional Accuracy: Located by supplier to within 10m	F4NE (SE)	150	2	456441 524161
12	<b>Discharge Consents</b> Operator: Northumbrian Water Limited Property Type: Sewage Disposal Works - Water Company Location: Bran Sands Treatment Works, Wilton, Redcar & Cleveland Authority: Environment Agency, North East Region Catchment Area: Tees (Lower); Leven; Tame Reference: 25/04/1630 Permit Version: 13 Effective Date: 26th July 2004 Issued Date: 21st August 2002 Revocation Date: 31st January 2005 Discharge Type: Sewage Discharges - Final/Treated Effluent - Water Company Discharge: Freshwater Stream/River Environment: Receiving Water: The Dabholm Gut <b>Status:</b> Varied by Application - (Water Resources Act 1991, Schedule 10 as amended by Environment Act 1995) Positional Accuracy: Located by supplier to within 10m	F4NE (SE)	150	2	456441 524161
12	<b>Discharge Consents</b> Operator: Northumbrian Water Limited Property Type: Sewage Disposal Works - Water Company Location: Bran Sands Treatment Works, Wilton, Redcar & Cleveland Authority: Environment Agency, North East Region Catchment Area: Tees (Lower); Leven; Tame Reference: 25/04/1630 Permit Version: 14 Effective Date: 1st February 2005 Issued Date: 21st August 2002 Revocation Date: 23rd October 2005 Discharge Type: Sewage Discharges - Final/Treated Effluent - Water Company Discharge: Into And/Or Watercourse Environment: Receiving Water: The Dabholm Gut <b>Status:</b> Varied by Application - (Water Resources Act 1991, Schedule 10 as amended by Environment Act 1995) Positional Accuracy: Located by supplier to within 10m	F4NE (SE)	150	2	456441 524161

Map ID	Details	Quadrant Reference (Compass Direction)	Estimated Distance From Site	Contact	NGR
12	<b>Discharge Consents</b> Operator: Northumbrian Water Limited Property Type: Sewage Disposal Works - Water Company Location: Bran Sands Treatment Works, Wilton, Redcar & Cleveland Authority: Environment Agency, North East Region Catchment Area: Tees (Lower); Leven; Tame Reference: 25/04/1630 Permit Version: 15 Effective Date: 24th October 2005 Issued Date: 21st August 2002 Revocation Date: 8th November 2005 Discharge Type: Sewage Discharges - Final/Treated Effluent - Water Company Discharge: Into And/Or Watercourse Environment: Receiving Water: The Dabholm Gut <b>Status:</b> Varied by Application - (Water Resources Act 1991, Schedule 10 as amended by Environment Act 1995) Positional Accuracy: Located by supplier to within 10m	F4NE (SE)	150	2	456441 524161
12	<b>Discharge Consents</b> Operator: Northumbrian Water Limited Property Type: Sewage Disposal Works - Water Company Location: Bran Sands Treatment Works, Wilton, Redcar & Cleveland Authority: Environment Agency, North East Region Catchment Area: Tees (Lower); Leven; Tame Reference: 25/04/1630 Permit Version: 16 Effective Date: 9th November 2005 Issued Date: 21st August 2002 Revocation Date: 12th February 2006 Discharge Type: Sewage Discharges - Final/Treated Effluent - Water Company Discharge: Freshwater Stream/River Environment: Receiving Water: The Dabholm Gut <b>Status:</b> Varied by Application - (Water Resources Act 1991, Schedule 10 as amended by Environment Act 1995) Positional Accuracy: Located by supplier to within 10m	F4NE (SE)	150	2	456441 524161
12	<b>Discharge Consents</b> Operator: Northumbrian Water Limited Property Type: Sewage Disposal Works - Water Company Location: Bran Sands Treatment Works, Wilton, Redcar & Cleveland Authority: Environment Agency, North East Region Catchment Area: Tees (Lower); Leven; Tame Reference: 25/04/1630 Permit Version: 17 Effective Date: 13th February 2006 Issued Date: 21st August 2002 Revocation Date: 31st March 2006 Discharge Type: Sewage Discharges - Final/Treated Effluent - Water Company Discharge: Freshwater Stream/River Environment: Receiving Water: The Dabholm Gut <b>Status:</b> Varied by Application - (Water Resources Act 1991, Schedule 10 as amended by Environment Act 1995) Positional Accuracy: Located by supplier to within 10m	F4NE (SE)	150	2	456441 524161
12	<b>Discharge Consents</b> Operator: Northumbrian Water Limited Property Type: Sewage Disposal Works - Water Company Location: Bran Sands Treatment Works, Wilton, Redcar & Cleveland Authority: Environment Agency, North East Region Catchment Area: Tees (Lower); Leven; Tame Reference: 25/04/1630 Permit Version: 18 Effective Date: 1st April 2006 Issued Date: 21st August 2002 Revocation Date: Not Supplied Discharge Type: Sewage Discharges - Final/Treated Effluent - Water Company Discharge: Into And/Or Watercourse Environment: Receiving Water: The Dabholm Gut <b>Status:</b> Varied by Application - (Water Resources Act 1991, Schedule 10 as amended by Environment Act 1995) Positional Accuracy: Located by supplier to within 10m	F4NE (SE)	150	2	456441 524161

Map ID	Details	Quadrant Reference (Compass Direction)	Estimated Distance From Site	Contact	NGR
12	<b>Discharge Consents</b> Operator: Northumbrian Water Limited Property Type: Sewage Disposal Works - Water Company Location: Bran Sands Treatment Works, Wilton, Redcar & Cleveland Authority: Environment Agency, North East Region Catchment Area: Tees (Lower); Leven; Tame Reference: 25/04/1630 Permit Version: 8 Effective Date: 8th July 2002 Issued Date: 8th July 2002 Revocation Date: 20th August 2002 Discharge Type: Sewage Discharges - Final/Treated Effluent - Water Company Discharge: Freshwater Stream/River Environment: Receiving Water: The Dabholm Gut <b>Status:</b> Varied by Application - (Water Resources Act 1991, Schedule 10 as amended by Environment Act 1995) Positional Accuracy: Located by supplier to within 10m	F4NE (SE)	150	2	456441 524161
13	<b>Enforcement and Prohibition Notices</b> Location: Bran Sands, Teesmouth Permit Reference: Not Given Enforcement Date: Not Supplied Details: Failure To Respond To Alarm Lead To New Staff Retaining Requirements Positional Accuracy: Manually positioned within the geographical locality	F14NE (NW)	0	2	454877 526245
14	<b>Integrated Pollution Prevention And Control</b> Name: Northumbrian Water Ltd Location: Bran Sands Effluent Treatment Works Epr/Lp3439lk/V005, Bran Sands, Tees Dock Road,,, Middlesbrough, Cleveland, TS6 6UE Authority: Environment Agency, North East Region Permit Reference: FP3734RM Original Permit Ref: Lp3439lk Effective Date: 12th January 2016 <b>Status:</b> Effective Application Type: Variation App. Sub Type: Minor Positional Accuracy: Located by supplier to within 10m Activity Code: 5.4 A(1) a) (i) Activity Description: DISPOSAL OF > 50 T/D NON-HAZARDOUS WASTE (> 100 T/D IF ONLY AD) INVOLVING BIOLOGICAL TREATMENT Primary Activity: Y Activity Code: 5.6 A(1) a) Activity Description: TEMPORARY STORAGE OF HAZ WASTE NOT UNDER S 5.2 PENDING ACTIVITIES LISTED IN S 5.1, 5.2, 5.3 AND PARAGRAPH (B) OF THIS SECTION WITH A TOTAL CAPACITY > 50 TONNES, EXCL TEMP STORAGE WHERE GENERATED Primary Activity: N Activity Code: 5.3 A(1) a) (i) Activity Description: DISPOSAL OR RECOVERY OF HAZARDOUS WASTE WITH A CAPACITY EXCEEDING 10 TONNES PER DAY INVOLVING BIOLOGICAL TREATMENT Primary Activity: N	F8SE (SE)	120	2	456210 524290
	<b>Nearest Surface Water Feature</b>	F3SE (S)	0	-	455624 523752
15	<b>Pollution Incidents to Controlled Waters</b> Property Type: Chemical industry Location: Tees Estuary, I.C.I. Wilton Authority: Environment Agency, North East Region Pollutant: Chemicals - Other Organic Note: Elevated Total Organic Levels Recorded; Pollution Found; No Fish Killed Incident Date: 8th December 1996 Incident Reference: DD960371 Catchment Area: Tees Downstream Skerne To North Sea Receiving Water: Saline Estuary Cause of Incident: Unknown Incident Severity: Category 3 - Minor Incident Positional Accuracy: Located by supplier to within 100m	F4NW (SE)	0	2	456105 524005

Map ID	Details	Quadrant Reference (Compass Direction)	Estimated Distance From Site	Contact	NGR
15	<b>Pollution Incidents to Controlled Waters</b> Property Type: Chemical industry Location: Tees/Dabholme Gut, I.C.I. Wilton Authority: Environment Agency, North East Region Pollutant: Chemicals - Solvents Note: Pollution Found; No Fish Killed Incident Date: 17th July 1996 Incident Reference: DD960250 Catchment Area: Tees Downstream Skerne To North Sea Receiving Water: Saline Estuary Cause of Incident: Unknown Incident Severity: Category 3 - Minor Incident Positional Accuracy: Located by supplier to within 100m	F4NW (SE)	0	2	456105 524000
15	<b>Pollution Incidents to Controlled Waters</b> Property Type: Chemical industry Location: Tees, I C I Wilton, MIDDLESBROUGH Authority: Environment Agency, North East Region Pollutant: Chemicals - Alkali Note: Fish Killed: No Information; Tees Incident Date: 26th September 1995 Incident Reference: DD950349 Catchment Area: Tees Downstream Skerne To North Sea Receiving Water: Saline Estuary Cause of Incident: Not Given Incident Severity: Category 3 - Minor Incident Positional Accuracy: Located by supplier to within 100m	F4NW (SE)	0	2	456105 523995
15	<b>Pollution Incidents to Controlled Waters</b> Property Type: Other General Premises Location: Ici Wilton Authority: Environment Agency, North East Region Pollutant: Unknown Note: Fish Killed: No Information Incident Date: 24th July 1995 Incident Reference: DD950248 Catchment Area: Tees Downstream Skerne To North Sea Receiving Water: Groundwater Cause of Incident: Not Given Incident Severity: Category 3 - Minor Incident Positional Accuracy: Located by supplier to within 100m	F4NW (SE)	0	2	456100 523995
15	<b>Pollution Incidents to Controlled Waters</b> Property Type: Other General Premises Location: Ici Wilton Authority: Environment Agency, North East Region Pollutant: Unknown Note: Fish Killed: No Information Incident Date: 31st May 1995 Incident Reference: DD950169 Catchment Area: Tees Downstream Skerne To North Sea Receiving Water: Pond/Lake Cause of Incident: Not Given Incident Severity: Category 3 - Minor Incident Positional Accuracy: Located by supplier to within 100m	F4NW (SE)	0	2	456100 524000
16	<b>Pollution Incidents to Controlled Waters</b> Property Type: Miscellaneous Premises: Unknown Location: Ici Wilton Authority: Environment Agency, North East Region Pollutant: Unknown Note: Fish Killed: No Information Incident Date: 22nd May 1995 Incident Reference: DD950153 Catchment Area: Tees Downstream Skerne To North Sea Receiving Water: Pond/Lake Cause of Incident: Not Given Incident Severity: Category 3 - Minor Incident Positional Accuracy: Located by supplier to within 100m	F4NW (SE)	0	2	456100 524100
16	<b>Pollution Incidents to Controlled Waters</b> Property Type: Chemical industry Location: Ici Wilton Authority: Environment Agency, North East Region Pollutant: Chemicals - Pesticides Note: Fish Killed: No Information; Tees Incident Date: 3rd April 1995 Incident Reference: DD950089 Catchment Area: Tees Downstream Skerne To North Sea Receiving Water: Freshwater Stream/River Cause of Incident: Not Given Incident Severity: Category 1 - Major Incident Positional Accuracy: Located by supplier to within 100m	F4NW (SE)	0	2	456100 524055

Map ID	Details	Quadrant Reference (Compass Direction)	Estimated Distance From Site	Contact	NGR
17	<b>Substantiated Pollution Incident Register</b> Authority: Environment Agency - North East Region, North East Area Incident Date: 16th May 2007 Incident Reference: 495387 Water Impact: Category 2 - Significant Incident Air Impact: Category 3 - Minor Incident Land Impact: Category 4 - No Impact Positional Accuracy: Located by supplier to within 10m Pollutant: Organic Chemicals/Products: Other Organic Chemical Or Product	F4NE (SE)	0	2	456136 524085
18	<b>Substantiated Pollution Incident Register</b> Authority: Environment Agency - North East Region, North East Area Incident Date: 3rd October 2009 Incident Reference: 721753 Water Impact: Category 4 - No Impact Air Impact: Category 2 - Significant Incident Land Impact: Category 3 - Minor Incident Positional Accuracy: Located by supplier to within 10m Pollutant: Atmospheric Pollutants And Effects: Dust	F12NE (NE)	136	2	456210 525330
19	<b>Water Abstractions</b> Operator: Sahaviriya Steel Industries Uk Ltd Licence Number: 1/25/04/135 Permit Version: 103 Location: River Tees Estuary - Tidal Authority: Environment Agency, North East Region Abstraction: Metal: General Cooling (Existing Licences Only) (Low Loss) Abstraction Type: Water may be abstracted from a single point Source: Tidal Daily Rate (m3): Not Supplied Yearly Rate (m3): Not Supplied Details: Redcar Power Station Authorised Start: 01 January Authorised End: 31 December Permit Start Date: 24th March 2011 Permit End Date: Not Supplied Positional Accuracy: Located by supplier to within 100m	F14SW (NW)	0	2	454700 525900
19	<b>Water Abstractions</b> Operator: Tata Steel Uk Ltd Licence Number: 1/25/04/135 Permit Version: 102 Location: River Tees Estuary - Tidal Authority: Environment Agency, North East Region Abstraction: Metal: General Cooling (Existing Licences Only) (Low Loss) Abstraction Type: Water may be abstracted from a single point Source: Tidal Daily Rate (m3): Not Supplied Yearly Rate (m3): Not Supplied Details: Redcar Power Station Authorised Start: 01 January Authorised End: 31 December Permit Start Date: 8th November 2010 Permit End Date: Not Supplied Positional Accuracy: Located by supplier to within 100m	F14SW (NW)	0	2	454700 525900
19	<b>Water Abstractions</b> Operator: Corus Uk Ltd Licence Number: 1/25/04/135 Permit Version: 101 Location: River Tees Estuary - Tidal Authority: Environment Agency, North East Region Abstraction: Metal: General Cooling (Existing Licences Only) (Low Loss) Abstraction Type: Water may be abstracted from a single point Source: Tidal Daily Rate (m3): 728814 Yearly Rate (m3): 263827110 Details: Redcar Power Station Authorised Start: 01 January Authorised End: 31 December Permit Start Date: 17th April 2000 Permit End Date: Not Supplied Positional Accuracy: Located by supplier to within 100m	F14SW (NW)	0	2	454700 525900

Map ID	Details	Quadrant Reference (Compass Direction)	Estimated Distance From Site	Contact	NGR
19	<b>Water Abstractions</b> Operator: British Steel Plc Licence Number: 1/25/04/135 Permit Version: 100 Location: River Tees Estuary Authority: Environment Agency, North East Region Abstraction: Other Industrial/Commercial/Public Services: General Cooling (Existing Licences Only) (Low Loss) Abstraction Type: Water may be abstracted from a single point Source: Surface Daily Rate (m3): 72272 Yearly Rate (m3): 263790 Details: Power Station Authorised Start: 01 January Authorised End: 31 December Permit Start Date: 1st April 1993 Permit End Date: Not Supplied Positional Accuracy: Located by supplier to within 100m	F14SW (NW)	0	2	454700 525900
	<b>Groundwater Vulnerability Map</b> Combined Classification: Secondary Superficial Aquifer - High Vulnerability Combined Vulnerability: High Combined Aquifer: Productive Bedrock Aquifer, Productive Superficial Aquifer Pollutant Speed: High Bedrock Flow: Well Connected Fractures Dilution: <300 mm/year Baseflow Index: >70% Superficial Patchiness: >90% Superficial Thickness: >10m Superficial Recharge: No Data	F10SE (W)	0	3	455000 524952
	<b>Groundwater Vulnerability Map</b> Combined Classification: Secondary Superficial Aquifer - High Vulnerability Combined Vulnerability: High Combined Aquifer: Productive Bedrock Aquifer, Productive Superficial Aquifer Pollutant Speed: High Bedrock Flow: Well Connected Fractures Dilution: No Data Baseflow Index: No Data Superficial Patchiness: >90% Superficial Thickness: 3-10m Superficial Recharge: High	F11SE (NW)	0	3	455497 524997
	<b>Groundwater Vulnerability Map</b> Combined Classification: Secondary Superficial Aquifer - High Vulnerability Combined Vulnerability: High Combined Aquifer: Productive Bedrock Aquifer, Productive Superficial Aquifer Pollutant Speed: High Bedrock Flow: Well Connected Fractures Dilution: No Data Baseflow Index: No Data Superficial Patchiness: >90% Superficial Thickness: 3-10m Superficial Recharge: High	F11SE (SW)	0	3	455529 524952



Map ID	Details	Quadrant Reference (Compass Direction)	Estimated Distance From Site	Contact	NGR
	<b>Groundwater Vulnerability Map</b> Combined Classification: Secondary Superficial Aquifer - High Vulnerability Combined Vulnerability: High Combined Aquifer: Productive Bedrock Aquifer, Productive Superficial Aquifer Pollutant Speed: High Bedrock Flow: Well Connected Fractures Dilution: No Data Baseflow Index: No Data Superficial: >90% Patchiness: Superficial: 3-10m Thickness: Superficial: High Recharge:	F7NW (SW)	0	3	455189 524764
	<b>Groundwater Vulnerability Map</b> Combined Classification: Secondary Superficial Aquifer - High Vulnerability Combined Vulnerability: High Combined Aquifer: Productive Bedrock Aquifer, Productive Superficial Aquifer Pollutant Speed: High Bedrock Flow: Well Connected Fractures Dilution: <300 mm/year Baseflow Index: >70% Superficial: >90% Patchiness: Superficial: >10m Thickness: Superficial: High Recharge:	F12SW (E)	0	3	456000 524952
	<b>Groundwater Vulnerability Map</b> Combined Classification: Secondary Superficial Aquifer - High Vulnerability Combined Vulnerability: High Combined Aquifer: Productive Bedrock Aquifer, Productive Superficial Aquifer Pollutant Speed: High Bedrock Flow: Well Connected Fractures Dilution: <300 mm/year Baseflow Index: >70% Superficial: >90% Patchiness: Superficial: >10m Thickness: Superficial: High Recharge:	F12SW (E)	0	3	456044 524952
	<b>Groundwater Vulnerability Map</b> Combined Classification: Secondary Superficial Aquifer - High Vulnerability Combined Vulnerability: High Combined Aquifer: Productive Bedrock Aquifer, Productive Superficial Aquifer Pollutant Speed: High Bedrock Flow: Well Connected Fractures Dilution: <300 mm/year Baseflow Index: >70% Superficial: >90% Patchiness: Superficial: >10m Thickness: Superficial: High Recharge:	(E)	0	3	457000 524952

Map ID	Details	Quadrant Reference (Compass Direction)	Estimated Distance From Site	Contact	NGR
	<b>Groundwater Vulnerability Map</b> Combined Classification: Secondary Superficial Aquifer - High Vulnerability Combined Vulnerability: High Combined Aquifer: Productive Bedrock Aquifer, Productive Superficial Aquifer Pollutant Speed: High Bedrock Flow: Well Connected Fractures Dilution: No Data Baseflow Index: No Data Superficial: >90% Patchiness: >10m Superficial Thickness: No Data Superficial Recharge:	F10SE (W)	0	3	455000 525000
	<b>Groundwater Vulnerability Map</b> Combined Classification: Secondary Superficial Aquifer - High Vulnerability Combined Vulnerability: High Combined Aquifer: Productive Bedrock Aquifer, Productive Superficial Aquifer Pollutant Speed: High Bedrock Flow: Well Connected Fractures Dilution: No Data Baseflow Index: No Data Superficial: >90% Patchiness: >10m Superficial Thickness: High Superficial Recharge:	F11SE (N)	0	3	455497 525052
	<b>Groundwater Vulnerability Map</b> Combined Classification: Secondary Superficial Aquifer - High Vulnerability Combined Vulnerability: High Combined Aquifer: Productive Bedrock Aquifer, Productive Superficial Aquifer Pollutant Speed: High Bedrock Flow: Well Connected Fractures Dilution: <300 mm/year Baseflow Index: >70% Superficial: >90% Patchiness: >10m Superficial Thickness: High Superficial Recharge:	(S)	0	3	455000 523000
	<b>Groundwater Vulnerability Map</b> Combined Classification: Secondary Superficial Aquifer - High Vulnerability Combined Vulnerability: High Combined Aquifer: Productive Bedrock Aquifer, Productive Superficial Aquifer Pollutant Speed: High Bedrock Flow: Well Connected Fractures Dilution: <300 mm/year Baseflow Index: >70% Superficial: >90% Patchiness: 3-10m Superficial Thickness: Low Superficial Recharge:	(S)	0	3	455998 523000

Map ID	Details	Quadrant Reference (Compass Direction)	Estimated Distance From Site	Contact	NGR
	<b>Groundwater Vulnerability Map</b> Combined Classification: Secondary Superficial Aquifer - High Vulnerability Combined Vulnerability: High Combined Aquifer: Productive Bedrock Aquifer, Productive Superficial Aquifer Pollutant Speed: High Bedrock Flow: Well Connected Fractures Dilution: <300 mm/year Baseflow Index: >70% Superficial: >90% Patchiness: Superficial Thickness: 3-10m Superficial Recharge: Low	(S)	0	3	455529 523000
	<b>Groundwater Vulnerability Map</b> Combined Classification: Secondary Superficial Aquifer - Medium Vulnerability Combined Vulnerability: Medium Combined Aquifer: Productive Bedrock Aquifer, Productive Superficial Aquifer Pollutant Speed: Low Bedrock Flow: Well Connected Fractures Dilution: <300 mm/year Baseflow Index: 40-70% Superficial: >90% Patchiness: Superficial Thickness: 3-10m Superficial Recharge: Low	(S)	0	3	456000 523000
	<b>Groundwater Vulnerability Map</b> Combined Classification: Secondary Superficial Aquifer - High Vulnerability Combined Vulnerability: High Combined Aquifer: Productive Bedrock Aquifer, Productive Superficial Aquifer Pollutant Speed: High Bedrock Flow: Well Connected Fractures Dilution: <300 mm/year Baseflow Index: >70% Superficial: >90% Patchiness: Superficial Thickness: >10m Superficial Recharge: High	F12SW (NE)	0	3	456000 525241
	<b>Groundwater Vulnerability Map</b> Combined Classification: Secondary Superficial Aquifer - High Vulnerability Combined Vulnerability: High Combined Aquifer: Productive Bedrock Aquifer, Productive Superficial Aquifer Pollutant Speed: High Bedrock Flow: Well Connected Fractures Dilution: <300 mm/year Baseflow Index: >70% Superficial: >90% Patchiness: Superficial Thickness: >10m Superficial Recharge: High	F12SW (E)	0	3	456045 525000

Map ID	Details	Quadrant Reference (Compass Direction)	Estimated Distance From Site	Contact	NGR
	<b>Groundwater Vulnerability Map</b> Combined Classification: Secondary Superficial Aquifer - High Vulnerability Combined Vulnerability: High Combined Aquifer: Productive Bedrock Aquifer, Productive Superficial Aquifer Pollutant Speed: High Bedrock Flow: Well Connected Fractures Dilution: <300 mm/year Baseflow Index: >70% Superficial: >90% Patchiness: >10m Superficial Thickness: No Data Superficial Recharge:	(E)	0	3	457000 525000
	<b>Groundwater Vulnerability Map</b> Combined Classification: Secondary Superficial Aquifer - Medium Vulnerability Combined Vulnerability: Medium Combined Aquifer: Productive Bedrock Aquifer, Productive Superficial Aquifer Pollutant Speed: Low Bedrock Flow: Well Connected Fractures Dilution: <300 mm/year Baseflow Index: 40-70% Superficial: >90% Patchiness: 3-10m Superficial Thickness: Low Superficial Recharge:	(S)	0	3	456025 523000
	<b>Groundwater Vulnerability Map</b> Combined Classification: Secondary Superficial Aquifer - High Vulnerability Combined Vulnerability: High Combined Aquifer: Productive Bedrock Aquifer, Productive Superficial Aquifer Pollutant Speed: High Bedrock Flow: Well Connected Fractures Dilution: <300 mm/year Baseflow Index: >70% Superficial: >90% Patchiness: >10m Superficial Thickness: No Data Superficial Recharge:	F14NE (NW)	0	3	455000 526000
	<b>Groundwater Vulnerability Map</b> Combined Classification: Secondary Superficial Aquifer - High Vulnerability Combined Vulnerability: High Combined Aquifer: Productive Bedrock Aquifer, Productive Superficial Aquifer Pollutant Speed: High Bedrock Flow: Well Connected Fractures Dilution: No Data Baseflow Index: No Data Superficial: <90% Patchiness: >10m Superficial Thickness: No Data Superficial Recharge:	F15NE (N)	0	3	455529 526000

Map ID	Details	Quadrant Reference (Compass Direction)	Estimated Distance From Site	Contact	NGR
	<b>Groundwater Vulnerability Map</b> Combined Secondary Superficial Aquifer - High Vulnerability Classification: High Combined Vulnerability: High Combined Aquifer: Productive Bedrock Aquifer, Productive Superficial Aquifer Pollutant Speed: High Bedrock Flow: Well Connected Fractures Dilution: <300 mm/year Baseflow Index: >70% Superficial >90% Patchiness: >10m Superficial Thickness: No Data Superficial Recharge:	(NE)	0	3	456266 526503
	<b>Groundwater Vulnerability Map</b> Combined Secondary Superficial Aquifer - High Vulnerability Classification: High Combined Vulnerability: High Combined Aquifer: Productive Bedrock Aquifer, Productive Superficial Aquifer Pollutant Speed: High Bedrock Flow: Well Connected Fractures Dilution: <300 mm/year Baseflow Index: >70% Superficial >90% Patchiness: >10m Superficial Thickness: No Data Superficial Recharge:	F16NW (NE)	0	3	456054 526000
	<b>Groundwater Vulnerability Map</b> Combined Secondary Superficial Aquifer - High Vulnerability Classification: High Combined Vulnerability: High Combined Aquifer: Productive Bedrock Aquifer, Productive Superficial Aquifer Pollutant Speed: High Bedrock Flow: Well Connected Fractures Dilution: No Data Baseflow Index: No Data Superficial <90% Patchiness: >10m Superficial Thickness: No Data Superficial Recharge:	(NE)	0	3	457000 526000
	<b>Groundwater Vulnerability Map</b> Combined Secondary Superficial Aquifer - High Vulnerability Classification: High Combined Vulnerability: High Combined Aquifer: Productive Bedrock Aquifer, Productive Superficial Aquifer Pollutant Speed: High Bedrock Flow: Well Connected Fractures Dilution: <300 mm/year Baseflow Index: >70% Superficial >90% Patchiness: 3-10m Superficial Thickness: No Data Superficial Recharge:	F2NE (SW)	0	3	455000 524000

Map ID	Details	Quadrant Reference (Compass Direction)	Estimated Distance From Site	Contact	NGR
	<b>Groundwater Vulnerability Map</b> Combined Classification: Secondary Bedrock Aquifer - Medium Vulnerability Combined Vulnerability: Medium Combined Aquifer: Productive Bedrock Aquifer, No Superficial Aquifer Pollutant Speed: High Bedrock Flow: Well Connected Fractures Dilution: <300 mm/year Baseflow Index: >70% Superficial: >90% Patchiness: 3-10m Superficial Thickness: Low Superficial Recharge: Low	(S)	0	3	456000 522975
	<b>Groundwater Vulnerability Map</b> Combined Classification: Secondary Bedrock Aquifer - Low Vulnerability Combined Vulnerability: Low Combined Aquifer: Productive Bedrock Aquifer, No Superficial Aquifer Pollutant Speed: Low Bedrock Flow: Well Connected Fractures Dilution: <300 mm/year Baseflow Index: 40-70% Superficial: >90% Patchiness: 3-10m Superficial Thickness: Low Superficial Recharge: Low	(S)	0	3	456025 522992
	<b>Groundwater Vulnerability Map</b> Combined Classification: Secondary Bedrock Aquifer - Low Vulnerability Combined Vulnerability: Low Combined Aquifer: Productive Bedrock Aquifer, No Superficial Aquifer Pollutant Speed: Low Bedrock Flow: Well Connected Fractures Dilution: <300 mm/year Baseflow Index: 40-70% Superficial: >90% Patchiness: 3-10m Superficial Thickness: Low Superficial Recharge: Low	(S)	0	3	456039 523000
	<b>Groundwater Vulnerability Map</b> Combined Classification: Secondary Bedrock Aquifer - Medium Vulnerability Combined Vulnerability: Medium Combined Aquifer: Productive Bedrock Aquifer, No Superficial Aquifer Pollutant Speed: High Bedrock Flow: Well Connected Fractures Dilution: <300 mm/year Baseflow Index: >70% Superficial: >90% Patchiness: >10m Superficial Thickness: High Superficial Recharge: High	(S)	0	3	456266 523112



Map ID	Details	Quadrant Reference (Compass Direction)	Estimated Distance From Site	Contact	NGR
	<b>Groundwater Vulnerability Map</b> Combined Classification: Secondary Bedrock Aquifer - Medium Vulnerability Combined Vulnerability: Medium Combined Aquifer: Productive Bedrock Aquifer, No Superficial Aquifer Pollutant Speed: High Bedrock Flow: Well Connected Fractures Dilution: No Data Baseflow Index: No Data Superficial Patchiness: >90% Superficial Thickness: 3-10m Superficial Recharge: High	F7SW (SW)	0	3	455241 524591
	<b>Groundwater Vulnerability Map</b> Combined Classification: Secondary Bedrock Aquifer - Medium Vulnerability Combined Vulnerability: Medium Combined Aquifer: Productive Bedrock Aquifer, No Superficial Aquifer Pollutant Speed: High Bedrock Flow: Well Connected Fractures Dilution: <300 mm/year Baseflow Index: >70% Superficial Patchiness: >90% Superficial Thickness: >10m Superficial Recharge: No Data	F6NE (W)	0	3	455000 524823
	<b>Groundwater Vulnerability Map</b> Combined Classification: Secondary Bedrock Aquifer - Medium Vulnerability Combined Vulnerability: Medium Combined Aquifer: Productive Bedrock Aquifer, No Superficial Aquifer Pollutant Speed: High Bedrock Flow: Well Connected Fractures Dilution: No Data Baseflow Index: No Data Superficial Patchiness: >90% Superficial Thickness: 3-10m Superficial Recharge: High	F7NW (W)	0	3	455268 524896
	<b>Groundwater Vulnerability Map</b> Combined Classification: Secondary Bedrock Aquifer - Medium Vulnerability Combined Vulnerability: Medium Combined Aquifer: Productive Bedrock Aquifer, No Superficial Aquifer Pollutant Speed: High Bedrock Flow: Well Connected Fractures Dilution: No Data Baseflow Index: No Data Superficial Patchiness: >90% Superficial Thickness: 3-10m Superficial Recharge: High	F7SW (SW)	0	3	455200 524597

Map ID	Details	Quadrant Reference (Compass Direction)	Estimated Distance From Site	Contact	NGR
	<b>Groundwater Vulnerability Map</b> Combined Classification: Secondary Superficial Aquifer - High Vulnerability Combined Vulnerability: High Combined Aquifer: Productive Bedrock Aquifer, Productive Superficial Aquifer Pollutant Speed: High Bedrock Flow: Well Connected Fractures Dilution: <300 mm/year Baseflow Index: >70% Superficial: >90% Patchiness: >10m Superficial Thickness: High Superficial Recharge:	(S)	0	3	456000 523004
	<b>Groundwater Vulnerability Map</b> Combined Classification: Secondary Superficial Aquifer - High Vulnerability Combined Vulnerability: High Combined Aquifer: Productive Bedrock Aquifer, Productive Superficial Aquifer Pollutant Speed: High Bedrock Flow: Well Connected Fractures Dilution: <300 mm/year Baseflow Index: >70% Superficial: >90% Patchiness: >10m Superficial Thickness: High Superficial Recharge:	F3NE (S)	0	3	455724 524000
	<b>Groundwater Vulnerability Map</b> Combined Classification: Secondary Superficial Aquifer - High Vulnerability Combined Vulnerability: High Combined Aquifer: Productive Bedrock Aquifer, Productive Superficial Aquifer Pollutant Speed: High Bedrock Flow: Well Connected Fractures Dilution: <300 mm/year Baseflow Index: >70% Superficial: >90% Patchiness: >10m Superficial Thickness: High Superficial Recharge:	F4NW (S)	0	3	455830 524000
	<b>Groundwater Vulnerability Map</b> Combined Classification: Secondary Superficial Aquifer - High Vulnerability Combined Vulnerability: High Combined Aquifer: Productive Bedrock Aquifer, Productive Superficial Aquifer Pollutant Speed: High Bedrock Flow: Well Connected Fractures Dilution: <300 mm/year Baseflow Index: >70% Superficial: >90% Patchiness: >10m Superficial Thickness: High Superficial Recharge:	F3NE (S)	0	3	455529 524000

Map ID	Details	Quadrant Reference (Compass Direction)	Estimated Distance From Site	Contact	NGR
	<b>Groundwater Vulnerability Map</b> Combined Classification: Secondary Superficial Aquifer - High Vulnerability Combined Vulnerability: High Combined Aquifer: Productive Bedrock Aquifer, Productive Superficial Aquifer Pollutant Speed: High Bedrock Flow: Well Connected Fractures Dilution: <300 mm/year Baseflow Index: >70% Superficial: >90% Patchiness: Superficial >10m Thickness: Superficial High Recharge:	(S)	0	3	456026 523043
	<b>Groundwater Vulnerability Map</b> Combined Classification: Secondary Superficial Aquifer - High Vulnerability Combined Vulnerability: High Combined Aquifer: Productive Bedrock Aquifer, Productive Superficial Aquifer Pollutant Speed: High Bedrock Flow: Well Connected Fractures Dilution: <300 mm/year Baseflow Index: >70% Superficial: >90% Patchiness: Superficial >10m Thickness: Superficial High Recharge:	F4SW (S)	0	3	456000 523772
	<b>Groundwater Vulnerability Map</b> Combined Classification: Secondary Superficial Aquifer - High Vulnerability Combined Vulnerability: High Combined Aquifer: Productive Bedrock Aquifer, Productive Superficial Aquifer Pollutant Speed: High Bedrock Flow: Well Connected Fractures Dilution: <300 mm/year Baseflow Index: >70% Superficial: >90% Patchiness: Superficial >10m Thickness: Superficial High Recharge:	F4NW (SE)	0	3	456000 524000
	<b>Groundwater Vulnerability Map</b> Combined Classification: Secondary Superficial Aquifer - High Vulnerability Combined Vulnerability: High Combined Aquifer: Productive Bedrock Aquifer, Productive Superficial Aquifer Pollutant Speed: High Bedrock Flow: Well Connected Fractures Dilution: <300 mm/year Baseflow Index: >70% Superficial: >90% Patchiness: Superficial >10m Thickness: Superficial High Recharge:	(S)	0	3	456000 523577

Map ID	Details	Quadrant Reference (Compass Direction)	Estimated Distance From Site	Contact	NGR
	<b>Groundwater Vulnerability Map</b> Combined Classification: Secondary Superficial Aquifer - High Vulnerability Combined Vulnerability: High Combined Aquifer: Productive Bedrock Aquifer, Productive Superficial Aquifer Pollutant Speed: High Bedrock Flow: Well Connected Fractures Dilution: <300 mm/year Baseflow Index: >70% Superficial: >90% Patchiness: >10m Superficial Thickness: High Superficial Recharge:	F4NW (SE)	0	3	456035 524000
	<b>Groundwater Vulnerability Map</b> Combined Classification: Secondary Superficial Aquifer - Medium Vulnerability Combined Vulnerability: Medium Combined Aquifer: Productive Bedrock Aquifer, Productive Superficial Aquifer Pollutant Speed: Low Bedrock Flow: Well Connected Fractures Dilution: <300 mm/year Baseflow Index: 40-70% Superficial: >90% Patchiness: 3-10m Superficial Thickness: High Superficial Recharge:	(SE)	0	3	457000 524000
	<b>Groundwater Vulnerability Map</b> Combined Classification: Secondary Bedrock Aquifer - Medium Vulnerability Combined Vulnerability: Medium Combined Aquifer: Productive Bedrock Aquifer, Unproductive Superficial Aquifer Pollutant Speed: High Bedrock Flow: Well Connected Fractures Dilution: <300 mm/year Baseflow Index: >70% Superficial: >90% Patchiness: >10m Superficial Thickness: High Superficial Recharge:	(SE)	0	3	456843 523502
	<b>Groundwater Vulnerability Map</b> Combined Classification: Secondary Bedrock Aquifer - Low Vulnerability Combined Vulnerability: Low Combined Aquifer: Productive Bedrock Aquifer, Unproductive Superficial Aquifer Pollutant Speed: Low Bedrock Flow: Well Connected Fractures Dilution: <300 mm/year Baseflow Index: 40-70% Superficial: >90% Patchiness: 3-10m Superficial Thickness: High Superficial Recharge:	(SE)	0	3	457000 523511

Map ID	Details	Quadrant Reference (Compass Direction)	Estimated Distance From Site	Contact	NGR
	<b>Groundwater Vulnerability Map</b> Combined Classification: Secondary Bedrock Aquifer - Low Vulnerability Combined Vulnerability: Low Combined Aquifer: Productive Bedrock Aquifer, Unproductive Superficial Aquifer Pollutant Speed: Low Bedrock Flow: Well Connected Fractures Dilution: <300 mm/year Baseflow Index: 40-70% Superficial: >90% Patchiness: 3-10m Superficial Thickness: Low Superficial Recharge:	(S)	0	3	456025 522936
	<b>Groundwater Vulnerability Map</b> Combined Classification: Secondary Bedrock Aquifer - Low Vulnerability Combined Vulnerability: Low Combined Aquifer: Productive Bedrock Aquifer, Unproductive Superficial Aquifer Pollutant Speed: Low Bedrock Flow: Well Connected Fractures Dilution: <300 mm/year Baseflow Index: 40-70% Superficial: >90% Patchiness: 3-10m Superficial Thickness: Low Superficial Recharge:	(S)	0	3	456145 523000
	<b>Groundwater Vulnerability Map</b> Combined Classification: Secondary Bedrock Aquifer - Medium Vulnerability Combined Vulnerability: Medium Combined Aquifer: Productive Bedrock Aquifer, Unproductive Superficial Aquifer Pollutant Speed: High Bedrock Flow: Well Connected Fractures Dilution: <300 mm/year Baseflow Index: >70% Superficial: >90% Patchiness: 3-10m Superficial Thickness: Low Superficial Recharge:	(S)	0	3	456000 522915
	<b>Groundwater Vulnerability Map</b> Combined Classification: Secondary Bedrock Aquifer - Low Vulnerability Combined Vulnerability: Low Combined Aquifer: Productive Bedrock Aquifer, Unproductive Superficial Aquifer Pollutant Speed: Low Bedrock Flow: Well Connected Fractures Dilution: <300 mm/year Baseflow Index: 40-70% Superficial: >90% Patchiness: >10m Superficial Thickness: Low Superficial Recharge:	(SE)	0	3	457000 523000
	<b>Groundwater Vulnerability - Soluble Rock Risk</b> None				
	<b>Bedrock Aquifer Designations</b> Aquifer Designation: Secondary Aquifer - Undifferentiated	F11SE (SW)	0	3	455529 524952
	<b>Bedrock Aquifer Designations</b> Aquifer Designation: Secondary Aquifer - Undifferentiated	F11SE (N)	0	3	455529 525000
	<b>Bedrock Aquifer Designations</b> Aquifer Designation: Secondary Aquifer - B	F10SE (W)	0	3	455000 524952

Map ID	Details	Quadrant Reference (Compass Direction)	Estimated Distance From Site	Contact	NGR
	<b>Bedrock Aquifer Designations</b> Aquifer Designation: Secondary Aquifer - B	F11SW (W)	0	3	455386 525000
	<b>Bedrock Aquifer Designations</b> Aquifer Designation: Secondary Aquifer - B	F10SE (W)	0	3	455000 525000
	<b>Bedrock Aquifer Designations</b> Aquifer Designation: Secondary Aquifer - B	F11SE (N)	0	3	455497 525052
	<b>Superficial Aquifer Designations</b> Aquifer Designation: Secondary Aquifer - A	F12SW (E)	0	3	456044 524952
	<b>Superficial Aquifer Designations</b> Aquifer Designation: Secondary Aquifer - A	F12SW (E)	0	3	456045 525000
	<b>Superficial Aquifer Designations</b> Aquifer Designation: Unproductive Strata	(SE)	0	3	456843 523502
	<b>Superficial Aquifer Designations</b> Aquifer Designation: Secondary Aquifer - Undifferentiated	F10SE (W)	0	3	455000 524952
	<b>Superficial Aquifer Designations</b> Aquifer Designation: Secondary Aquifer - Undifferentiated	F11SE (SW)	0	3	455529 524952
	<b>Superficial Aquifer Designations</b> Aquifer Designation: Secondary Aquifer - Undifferentiated	F11SE (N)	0	3	455529 525000
	<b>Superficial Aquifer Designations</b> Aquifer Designation: Secondary Aquifer - Undifferentiated	F10SE (W)	0	3	455000 525000
	<b>Extreme Flooding from Rivers or Sea without Defences</b> Type: Extent of Extreme Flooding from Rivers or Sea without Defences Flood Plain Type: Tidal Models Boundary Accuracy: As Supplied	F7NW (S)	0	2	455451 524706
	<b>Flooding from Rivers or Sea without Defences</b> Type: Extent of Flooding from Rivers or Sea without Defences Flood Plain Type: Tidal Models Boundary Accuracy: As Supplied	F7SW (SW)	0	2	455308 524564
	<b>Areas Benefiting from Flood Defences</b> None				
	<b>Flood Water Storage Areas</b> None				
	<b>Flood Defences</b> None				
20	<b>OS Water Network Lines</b> Watercourse Form: Inland river Watercourse Length: 12.1 Watercourse Level: Underground Permanent: True Watercourse Name: Not Supplied Catchment Name: Tees Primacy: 1	F3SE (S)	0	4	455622 523750
21	<b>OS Water Network Lines</b> Watercourse Form: Inland river Watercourse Length: 31.8 Watercourse Level: On ground surface Permanent: True Watercourse Name: Not Supplied Catchment Name: Tees Primacy: 1	F3SE (S)	0	4	455631 523741
22	<b>OS Water Network Lines</b> Watercourse Form: Inland river Watercourse Length: 27.8 Watercourse Level: Underground Permanent: True Watercourse Name: Not Supplied Catchment Name: Tees Primacy: 1	F3SE (S)	0	4	455653 523719



Map ID	Details	Quadrant Reference (Compass Direction)	Estimated Distance From Site	Contact	NGR
23	<b>OS Water Network Lines</b> Watercourse Form: Inland river Watercourse Length: 96.7 Watercourse Level: On ground surface Permanent: True Watercourse Name: Not Supplied Catchment Name: Tees Primacy: 1	F3SE (S)	0	4	455672 523699
24	<b>OS Water Network Lines</b> Watercourse Form: Inland river Watercourse Length: 14.3 Watercourse Level: Underground Permanent: True Watercourse Name: Not Supplied Catchment Name: Tees Primacy: 1	F3SE (S)	0	4	455740 523630
25	<b>OS Water Network Lines</b> Watercourse Form: Inland river Watercourse Length: 64.7 Watercourse Level: On ground surface Permanent: True Watercourse Name: Not Supplied Catchment Name: Tees Primacy: 1	F3SE (S)	0	4	455750 523620
26	<b>OS Water Network Lines</b> Watercourse Form: Tidal river Watercourse Length: 1892.7 Watercourse Level: On ground surface Permanent: True Watercourse Name: Dabholm Cut Catchment Name: Tees Primacy: 1	F7SW (SW)	0	4	455294 524554
27	<b>OS Water Network Lines</b> Watercourse Form: Inland river Watercourse Length: 133.0 Watercourse Level: On ground surface Permanent: True Watercourse Name: Not Supplied Catchment Name: Tees Primacy: 1	F3SE (S)	0	4	455529 523845
28	<b>OS Water Network Lines</b> Watercourse Form: Inland river Watercourse Length: 1028.7 Watercourse Level: On ground surface Permanent: True Watercourse Name: Not Supplied Catchment Name: Tees Primacy: 1	F7SE (S)	7	4	455597 524581
29	<b>OS Water Network Lines</b> Watercourse Form: Tidal river Watercourse Length: 1705.1 Watercourse Level: On ground surface Permanent: True Watercourse Name: River Tees Catchment Name: Tees Primacy: 1	F10SW (W)	45	4	454751 524980
30	<b>OS Water Network Lines</b> Watercourse Form: Inland river Watercourse Length: 1077.6 Watercourse Level: On ground surface Permanent: True Watercourse Name: Not Supplied Catchment Name: Tees Primacy: 1	F7NE (SE)	49	4	455686 524745
31	<b>OS Water Network Lines</b> Watercourse Form: Inland river Watercourse Length: 188.4 Watercourse Level: On ground surface Permanent: True Watercourse Name: Not Supplied Catchment Name: Tees Primacy: 2	F7NE (SE)	107	4	455686 524745

Map ID	Details	Quadrant Reference (Compass Direction)	Estimated Distance From Site	Contact	NGR
32	<b>OS Water Network Lines</b> Watercourse Form: Tidal river Watercourse Length: 199.2 Watercourse Level: On ground surface Permanent: True Watercourse Name: Dabholm Cut Catchment Name: Tees Primacy: 1	F6NE (W)	107	4	454902 524734
33	<b>OS Water Network Lines</b> Watercourse Form: Inland river Watercourse Length: 39.8 Watercourse Level: On ground surface Permanent: True Watercourse Name: Not Supplied Catchment Name: Tees Primacy: 1	F7SE (S)	107	4	455569 524610
34	<b>OS Water Network Lines</b> Watercourse Form: Inland river Watercourse Length: 3.6 Watercourse Level: Underground Permanent: True Watercourse Name: Not Supplied Catchment Name: Tees Primacy: 1	F7NE (S)	118	4	455567 524613
35	<b>OS Water Network Lines</b> Watercourse Form: Inland river Watercourse Length: 23.0 Watercourse Level: On ground surface Permanent: True Watercourse Name: Not Supplied Catchment Name: Tees Primacy: 1	F7NE (S)	120	4	455552 524630
36	<b>OS Water Network Lines</b> Watercourse Form: Lake Watercourse Length: 30.7 Watercourse Level: On ground surface Permanent: True Watercourse Name: Not Supplied Catchment Name: Tees Primacy: 1	F7NE (S)	127	4	455543 524659

Map ID	Details	Quadrant Reference (Compass Direction)	Estimated Distance From Site	Contact	NGR
37	<b>Historical Landfill Sites</b> Licence Holder: Tees and Hartlepool Port Authority Location: Redcar, Cleveland Name: Teesport Eston Tip Operator Location: Not Supplied Boundary Accuracy: As Supplied Provider Reference: EAHL05578 First Input Date: 31st December 1977 Last Input Date: 17th September 1993 Specified Waste: Deposited Waste included Inert, Industrial, Commercial and Household Waste Type: EA Waste Ref: 0 Regis Ref: Not Supplied WRC Ref: 0700/0055 BGS Ref: Not Supplied Other Ref: 0700/CLE/029/3	F4NE (SE)	0	2	456190 523970
38	<b>Historical Landfill Sites</b> Licence Holder: Tees and Hartlepool Port Authority Location: Redcar, Cleveland Name: Bells Containers Operator Location: Not Supplied Boundary Accuracy: As Supplied Provider Reference: EAHL05590 First Input Date: 29th July 1977 Last Input Date: 30th October 1989 Specified Waste: Deposited Waste included Inert and Industrial Waste Type: EA Waste Ref: 0 Regis Ref: Not Supplied WRC Ref: 0700/0054 BGS Ref: Not Supplied Other Ref: 0700/CLE/028/2	F2SE (SW)	0	2	454856 523895
39	<b>Historical Landfill Sites</b> Licence Holder: Tees and Hartlepool Port Authority Location: Redcar, Cleveland Name: Bells Containers Operator Location: Not Supplied Boundary Accuracy: As Supplied Provider Reference: EAHL05589 First Input Date: 29th July 1977 Last Input Date: 30th September 1989 Specified Waste: Deposited Waste included Inert and Industrial Waste Type: EA Waste Ref: 0 Regis Ref: Not Supplied WRC Ref: 0700/0054 BGS Ref: Not Supplied Other Ref: 0700/CLE/028/2	F2NE (SW)	0	2	454951 524009
40	<b>Historical Landfill Sites</b> Licence Holder: Shell (UK) Limited Location: Sludge Farm Teesport Refinery, Redcar, Cleveland Name: Bells Containers Operator Location: Not Supplied Boundary Accuracy: As Supplied Provider Reference: EAHL05579 First Input Date: Not Supplied Last Input Date: 1st September 1987 Specified Waste: Deposited Waste included Liquid Sludge Type: EA Waste Ref: 0 Regis Ref: Not Supplied WRC Ref: Not Supplied BGS Ref: Not Supplied Other Ref: 0700/CLE/102	F7SW (SW)	0	2	455243 524322
41	<b>Historical Landfill Sites</b> Licence Holder: British Steel Plc Location: Land Adjacent To Redcar Blast Furnace, Redcar, Cleveland Name: Warrenby Operator Location: Not Supplied Boundary Accuracy: As Supplied Provider Reference: EAHL05576 First Input Date: Not Supplied Last Input Date: Not Supplied Specified Waste: Deposited Waste included Inert and Industrial Waste Type: EA Waste Ref: 60250 Regis Ref: YP1/L/BR1012 WRC Ref: 0700/0012 BGS Ref: Not Supplied Other Ref: 0700/CLE/087	(NE)	0	2	456466 526142

Map ID	Details	Quadrant Reference (Compass Direction)	Estimated Distance From Site	Contact	NGR
42	<b>Historical Landfill Sites</b> Licence Holder: Corus Construction & Industrial ( British Steel Plc ) Location: Steel House,,Redcar,Cleveland Name: B S Redcar Works Operator Location: Redcar,Cleveland Boundary Accuracy: As Supplied Provider Reference: EAHLD36066 First Input Date: Not Supplied Last Input Date: Not Supplied Specified Waste: Deposited Waste included Industrial Waste Type: EA Waste Ref: 60141 Regis Ref: Not Supplied WRC Ref: Not Supplied BGS Ref: Not Supplied Other Ref: Not Supplied	F14NE (NW)	0	2	454850 526011
43	<b>Integrated Pollution Control Registered Waste Sites</b> Name: Northumbrian Water Ltd Location: Bran Sands,Tees Dock Road, Middlesbrough, Cleveland, Ts6 6ue Authority: Environment Agency, North East Region Permit Reference: BI1070 Dated: 18th May 2001 Process Type: IPC minor (non-substantial) variation to previous variation Description: 5.3 A The production of Fuel from Waste within the Waste Disposal Industry <b>Status: Revoked - Now IPPC</b> Positional Accuracy: Located by supplier to within 10m	F8SE (SE)	120	2	456210 524290
43	<b>Integrated Pollution Control Registered Waste Sites</b> Name: Northumbrian Water Ltd Location: Bran Sands, Tees Dock Road, MIDDLESBROUGH, Cleveland, TS6 6UE Authority: Environment Agency, North East Region Permit Reference: Bk0868 Dated: 14th December 2000 Process Type: IPC minor (non-substantial) variation to previous variation Description: 5.3 A The production of Fuel from Waste within the Waste Disposal Industry <b>Status: Authorisation superseded by a substantial or non substantial variation</b> Positional Accuracy: Located by supplier to within 100m	F8SE (SE)	120	2	456210 524290
44	<b>Licensed Waste Management Facilities (Landfill Boundaries)</b> Name: B S Redcar Works Licence Number: 60141 Location: Teesside Division, Steel House, Redcar, Cleveland, TS10 5QW Licence Holder: Corus Construction & Industrial ( British Steel Plc ) Authority: Environment Agency - North East Region, North East Area Site Category: Industrial Waste Landfills Max Input Rate: Not Supplied <b>Licence Status: Closure</b> Issued: 12th January 1983 Positional Accuracy: Positioned by the supplier Boundary Accuracy: As Supplied	F14NE (NW)	0	2	454850 526011
45	<b>Licensed Waste Management Facilities (Landfill Boundaries)</b> Name: Bran Sands Landfill Licence Number: 60092 Location: Land/ Premises At, Bran Sands, Redcar, Cleveland, TS6 6UE Licence Holder: York Potash Processing & Ports Limited Authority: Environment Agency - North East Region, North East Area Site Category: Other Landfill Sites Taking Special Waste Max Input Rate: Not Supplied <b>Licence Status: Modified</b> Issued: 24th May 1977 Positional Accuracy: Positioned by the supplier Boundary Accuracy: As Supplied	F7NE (S)	0	2	455508 524899
46	<b>Licensed Waste Management Facilities (Locations)</b> Licence Number: 103411 Location: Teesport Landfill, Off Teesport Road, Teesdock, Nr Grangetown, Middlesbrough, Cleveland, TS6 6UD Operator Name: Hall Construction Services Ltd Operator Location: Not Supplied Authority: Environment Agency - North East Region, North East Area Site Category: Use of waste in construction <100,000 tps <b>Licence Status: Surrendered</b> Issued: 28th November 2011 Last Modified: Not Supplied Expires: Not Supplied Suspended: Not Supplied Revoked: Not Supplied Surrendered: 7th June 2016 IPPC Reference: Not Supplied Positional Accuracy: Approximate location provided by supplier	F4NW (SE)	0	2	456000 524000

Map ID	Details	Quadrant Reference (Compass Direction)	Estimated Distance From Site	Contact	NGR
47	<b>Licensed Waste Management Facilities (Locations)</b> Licence Number: 68638 Location: Redcar, Cleveland, TS10 5NT Operator Name: British Steel Corporation Operator Location: Not Supplied Authority: Environment Agency - North East Region, North East Area Site Category: Industrial Waste Landfills <b>Licence Status: Expired</b> Issued: 19th July 1993 Last Modified: Not Supplied Expires: 1st April 1996 Suspended: Not Supplied Revoked: Not Supplied Surrendered: Not Supplied IPPC Reference: Not Supplied Positional Accuracy: Located by supplier to within 100m	F16SE (NE)	0	2	456300 525800
48	<b>Licensed Waste Management Facilities (Locations)</b> Licence Number: 60141 Location: Teesside Division, Steel House, Redcar, Cleveland, TS10 5QW Operator Name: Corus Construction & Industrial ( British Steel Plc ) Operator Location: Not Supplied Authority: Environment Agency - North East Region, North East Area Site Category: Industrial Waste Landfills <b>Licence Status: Surrendered</b> Issued: 12th January 1983 Last Modified: Not Supplied Expires: Not Supplied Suspended: Not Supplied Revoked: Not Supplied Surrendered: 29th November 2018 IPPC Reference: Not Supplied Positional Accuracy: Located by supplier to within 10m	F15NW (N)	0	2	455207 526080
49	<b>Licensed Waste Management Facilities (Locations)</b> Licence Number: 66183 Location: Bran Sands, Wilton Works, Middlesbrough, Cleveland, TS6 6UE Operator Name: Impetus Waste Management Ltd Operator Location: Not Supplied Authority: Environment Agency - North East Region, North East Area Site Category: Material Recycling Treatment Facilities <b>Licence Status: Surrendered</b> Issued: 28th December 2005 Last Modified: Not Supplied Expires: Not Supplied Suspended: Not Supplied Revoked: Not Supplied Surrendered: 3rd November 2008 IPPC Reference: Not Supplied Positional Accuracy: Located by supplier to within 100m	F8SW (SE)	141	2	455800 524500
	<b>Local Authority Landfill Coverage</b> Name: Redcar and Cleveland Unitary Council - Has no landfill data to supply		0	5	455529 524952
	<b>Local Authority Landfill Coverage</b> Name: Stockton On Tees Unitary Council - Has supplied landfill data		33	6	454637 524952
50	<b>Potentially Infilled Land (Water)</b> Use: Unknown Filled Ground (Pond, marsh, river, stream, dock etc) Date of Mapping: 1953	F10NE (NW)	0	-	455055 525350
51	<b>Potentially Infilled Land (Water)</b> Use: Unknown Filled Ground (Pond, marsh, river, stream, dock etc) Date of Mapping: 1953	F2NE (SW)	0	-	455061 524132
52	<b>Potentially Infilled Land (Water)</b> Use: Unknown Filled Ground (Pond, marsh, river, stream, dock etc) Date of Mapping: 1953	F11SE (SW)	0	-	455529 524952
53	<b>Potentially Infilled Land (Water)</b> Use: Unknown Filled Ground (Pond, marsh, river, stream, dock etc) Date of Mapping: 1857	F8SE (SE)	0	-	456404 524524
54	<b>Potentially Infilled Land (Water)</b> Use: Unknown Filled Ground (Pond, marsh, river, stream, dock etc) Date of Mapping: 1953	F3SE (S)	0	-	455546 523734
55	<b>Potentially Infilled Land (Water)</b> Use: Unknown Filled Ground (Pond, marsh, river, stream, dock etc) Date of Mapping: 1857	F4SW (S)	0	-	455925 523738

Map ID	Details	Quadrant Reference (Compass Direction)	Estimated Distance From Site	Contact	NGR
56	<b>Potentially Infilled Land (Water)</b> Use: Unknown Filled Ground (Pond, marsh, river, stream, dock etc) Date of Mapping: 1856	F15SE (N)	0	-	455700 525783
57	<b>Potentially Infilled Land (Water)</b> Use: Unknown Filled Ground (Pond, marsh, river, stream, dock etc) Date of Mapping: 1930	F11NE (N)	0	-	455467 525545
58	<b>Potentially Infilled Land (Water)</b> Use: Unknown Filled Ground (Pond, marsh, river, stream, dock etc) Date of Mapping: 1953	F15SW (N)	0	-	455375 525782
59	<b>Registered Landfill Sites</b> Licence Holder: I.C.I. Chemicals & Polymers Ltd Licence Reference: CLE 24/9 Site Location: Bran Sands Waste Disposal Site, Wilton Works, Middlesbrough, Cleveland Licence Easting: Not Supplied Licence Northing: Not Supplied Operator Location: PO.Box 90, Wilton, MIDDLESBROUGH, Cleveland, TS6 8JE Authority: Environment Agency - North East Region, Dales Area Site Category: Landfill Max Input Rate: Small (Equal to or greater than 10,000 and less than 25,000 tonnes per year) Waste Source: Waste produced/controlled by licence holder Restrictions: Status: Operational as far as is known Dated: 1st July 1988 Preceded By: CLE 24/2 Licence: Superseded By: Not Given Licence: Positional Accuracy: Positioned by the supplier Boundary Accuracy: Moderate Authorised Waste Prohibited Waste	F7NE (S)	0	2	455507 524898



Map ID	Details	Quadrant Reference (Compass Direction)	Estimated Distance From Site	Contact	NGR
60	<b>Registered Landfill Sites</b> Licence Holder: B.S.C. Section & Commercial Steels Licence Reference: CLE 124/3 Site Location: North Of Ore Terminal, Bsc Redcar Works, Redcar, Cleveland Licence Easting: 454800 Licence Northing: 526100 Operator Location: Steel House, REDCAR, Cleveland, TS10 5QW Authority: Environment Agency - North East Region, Dales Area Site Category: Landfill Max Input Rate: Small (Equal to or greater than 10,000 and less than 25,000 tonnes per year) Waste Source: Only waste produced on site Restrictions: Status: Site Closed Dated: 12th January 1983 Preceded By: Not Given Licence: Superseded By: Not Given Licence: Positional Accuracy: Manually positioned to the address or location Boundary Accuracy: Not Applicable Authorised Waste: Ind. Non-Haz. Inert, Non-Flammable Prohibited Waste: Waste N.O.S.	F14NE (NW)	0	2	454800 526100
61	<b>Registered Landfill Sites</b> Licence Holder: Shell Uk Oil Ltd Licence Reference: CLE 102 Site Location: Teesport Refinery, Grangetown, Middlesbrough, Cleveland Licence Easting: 455200 Licence Northing: 524100 Operator Location: As Site Address Authority: Environment Agency - North East Region, Dales Area Site Category: Landfill - Sludge land farm Max Input Rate: Large (Equal to or greater than 75,000 and less than 250,000 tonnes per year) Waste Source: Only waste produced on site Restrictions: Status: Licence known to be surrenderedSurrendered Dated: 14th May 1981 Preceded By: Not Given Licence: Superseded By: Not Given Licence: Positional Accuracy: Manually positioned to the address or location Boundary Accuracy: Not Applicable Authorised Waste: Oil/Water Mixtures	F3NW (S)	0	2	455200 524100
62	<b>Registered Landfill Sites</b> Licence Holder: B.S.C. Licence Reference: CLE 97 Site Location: Coke Ovens, Redcar Works, Redcar, Cleveland Licence Easting: 455500 Licence Northing: 525900 Operator Location: As Site Address Authority: Environment Agency - North East Region, Dales Area Site Category: Landfill - with lagoon Max Input Rate: Very Large (Equal to or greater than 250,000 tonnes per year) Waste Source: Waste produced/controlled by licence holder Restrictions: Status: Licence known to be surrenderedSurrendered Dated: 1st October 1980 Preceded By: Not Given Licence: Superseded By: Not Given Licence: Positional Accuracy: Approximate location provided by supplier Boundary Accuracy: Not Applicable Authorised Waste: Eff.From Coke Fines Recovery Plant	F15SE (N)	0	2	455509 525650

Map ID	Details	Quadrant Reference (Compass Direction)	Estimated Distance From Site	Contact	NGR
63	<b>Registered Landfill Sites</b> Licence Holder: Tees & Hartlepool Port Authority Licence Reference: CLE 29/3 Site Location: Area Near Teesport Authority Boundary, (E. Of Eston Sewer & Sw Of Debholm Beck), Eston, Middlesbrough, Cleveland Licence Easting: 456300 Licence Northing: 523800 Operator Location: Erimus House, Queens Square, Middlesbrough, Cleveland, Ts2 1aa Authority: Environment Agency - North East Region, Dales Area Site Category: Landfill Max Input Rate: Very Large (Equal to or greater than 250,000 tonnes per year) Waste Source: No known restriction on source of waste Restrictions: Status: Licence known to be surrenderedSurrendered Dated: 5th July 1979 Preceded By: Not Given Licence: Superseded By: Not Given Licence: Positional Accuracy: Manually positioned to the address or location Boundary Accuracy: Not Applicable Authorised Waste: Construction And Demolition Wastes Road Sweepings/Litter Slag, Boiler/Flue Cleanings	F4SE (SE)	0	2	456300 523800

Map ID	Details	Quadrant Reference (Compass Direction)	Estimated Distance From Site	Contact	NGR
64	<b>Registered Landfill Sites</b> Licence Holder: I.C.I. Petrochemicals Div Licence Reference: CLE 24/2 Site Location: Bran Sands Tip, Wilton Works, Middlesbrough, Cleveland Licence Easting: 455800 Licence Northing: 524500 Operator Location: PO.Box 90, Wilton, MIDDLESBROUGH, Cleveland, TS6 8JE Authority: Environment Agency - North East Region, Dales Area Site Category: Landfill Max Input Rate: Very Large (Equal to or greater than 250,000 tonnes per year) Waste Source: No known restriction on source of waste Restrictions: Status: Record supersededSuperseded Dated: 31st October 1980 Preceded By: Not Given Licence: Superseded By: CLE 24/9 Licence: Positional Accuracy: Manually positioned to the address or location Boundary Accuracy: Not Applicable Authorised Waste Acid Tars Acid Tars With Oxygen Containing Compounds Alcohols Aliphatic Acids \$ Aliphatic Hydrocarbs+Peroxide+Other Me Amines And Amides Aromatic Acids \$ Aromatic Acids & Alcohols Aromatic Hydrocarbons Asbestos Containing Material Barium Salts (With Non-Toxic Metals) Calcium Hydroxide Chlorinated Phenols/Analogues Construction And Demolition Wastes Contaminated Rubbish/Bags/Sacks Detergents Distillation Residues With Aromatic Hydrocarbons Distillation Residues With Esters Distillation Residues With Nitriles Distillation Residues With Oxygen Containing Compounds Distillation Residues With Phenol Derivatives Dyestuffs Waste Empty Used Containers Esters Ferrous Metal Scrap Filter Material Etc. With Other Contam. Filter Material Etc. With Phenols Etc Filter Material Etc. Contam. With Nickle Filter Material Etc. Contam. With Vanadium Finished Prod.Scrap+Aliphatic Hydrocar Fuel Oil Fuel Oil Contaminated With Vanadium Compounds General Factory Waste(Inc. Sweepings) Hazardous Metal Oxides Household Waste Ind. Non-Haz. Inert, Non-Flammable Ind. Non-Haz. Potentially Combustible Industrial Effluent Treatment Sludge Inorganic Compounds Interceptor Pit Waste Contam. With Hydrocarbons Interceptor Pit Waste Contam. With Oil/Water Mixtures Ion Exchange Resin With Phenolic Contamination Ion-Exchange Resin Wastes Latex, Latex/Rubber Sol'Ns/Susp'Ns Mineral Oils Mineral Oils Contam. Peroxides+Aliphatic Hydrocarbons Mineral Oils Contam. With Aliphatic Hydrocarbons Mixed Metal Oxides Mixed Organic & Inorganic Compounds Mixed Organic Compounds Nitrates Nitriles Nitrites Oil Water Mixture And Polymer Scrap Oil/Water Mixtures Organic Acids (Mixtures) Organic Compounds Organic Nitrogen Compounds Organosulphur Cmpds Other Inorganic & Organic Acids Other Inorganic Acids Other Inorganic Materials Other Metal Oxides Other Organic Compounds Other Polymeric With Sulphuric Acid	F8SW (SE)	141	2	455800 524500

Map ID	Details	Quadrant Reference (Compass Direction)	Estimated Distance From Site	Contact	NGR
	Paint Waste \$ Phenols, Analogues/Derivatives Phosphoric Acid Polyester Resins With Hydrocarbons Polymeric Material, Products/Scrap Polymeric Materials And Precursors Rubbish Contam. With Copper & Vanadium Rubbish Contam. With Hydrocarbons Rubbish Contam. With Mercury Rubbish Contam. With Metal Oxides Rubbish Contam. With Oil & Water Rubbish Contam. With Phenols Scrap Rubber (Including Tyres) Silt Etc. Contam. With Mercury Silt Etc. Contam. With Metal Compounds Silt Etc. Contam. With Phenols+Fuel Oil Slag Etc. Contam. With Nitriles Slag Etc. Contam. With Copper Compounds Slag Etc. Contam. With Vanadium Compounds Sodium Hydroxide Liquor Sulphonic Acids Synthetic Adhesive Wastes Tank Cleaning Sludge \$ Tar Pitch Etc With Amines&Amides Tar Pitch Etc With Nitriles Titanium Salts Toxic Metal Compounds Vegetable And Other Oils Water Contam. With Detergents				
65	<b>Registered Landfill Sites</b> Licence Holder: Tees & Hartlepool Port Authority Licence Reference: CLE 28/2 Site Location: Bell Lane Container Terminal, Teesport, Middlesbrough, Cleveland Licence Easting: 454700 Licence Northing: 523900 Operator Location: Erimus House, Queens Square, Middlesbrough, Cleveland, Ts2 1aa Authority: Environment Agency - North East Region, Dales Area Site Category: Landfill Max Input Rate: Large (Equal to or greater than 75,000 and less than 250,000 tonnes per year) Waste Source: No known restriction on source of waste Restrictions: Status: Licence known to be surrenderedSurrendered Dated: 20th October 1978 Preceded By: Not Given Licence: Superseded By: Not Given Licence: Positional Accuracy: Manually positioned to the address or location Boundary Accuracy: Not Applicable Authorised Waste: Construction And Demolition Wastes Road Sweepings/Litter Slag, Boiler/Flue Cleanings	F2SW (SW)	174	2	454700 523900

Map ID	Details	Quadrant Reference (Compass Direction)	Estimated Distance From Site	Contact	NGR
66	<p><b>Registered Waste Transfer Sites</b></p> <p>Licence Holder: Bell Lines Ltd  Licence Reference: CLE 186  Site Location: Bell Terminal, Grangetown, MIDDLESBROUGH, Cleveland, TS6 7RY  Operator Location: As Site Address  Authority: Environment Agency - North East Region, Dales Area  Site Category: Transfer  Max Input Rate: Small (Equal to or greater than 10,000 and less than 25,000 tonnes per year)  Waste Source: Waste produced/controlled by licence holder  Restrictions:  Licence Status: Licence known to be surrenderedSurrendered  Dated: 19th July 1993  Preceded By: Not Given  Licence:  Superseded By: Not Given  Licence:  Positional Accuracy: Approximate location provided by supplier  Boundary Quality: Not Supplied  Authorised Waste  Alkalis  All Inorganic Compounds  Contaminated Materials  Fine Chemicals And Biocides  Fuels, Oils, Greases  Inorganic Acids  Interceptor Waste, Tar, Paint Etc  Max.Stor. 20 Shipment Containers  Metal Oxides  Non-Toxic Metal Compounds  Other Inorganic Materials  Polymeric Materials And Precursors  Toxic Metal Compounds</p> <p>Prohibited Waste  Asbestos  Ferrous Metal Scrap  Halogenated Cmpds(Not Cleaning Cmpds)  Non-Ferrous Metal Scrap  Other Alkalies  Other Halogenated Organics  Other Inorganic Acids  Other Toxic Metal Compounds  Pcb'S And Analogues  Scrap Metal  Silt And Dredgings  Waste N.O.S.</p>	F2NE (SW)	91	2	454800 524000

Map ID	Details	Quadrant Reference (Compass Direction)	Estimated Distance From Site	Contact	NGR
67	<b>Control of Major Accident Hazards Sites (COMAH)</b> Name: Seal Sands Gas Transportation Limited (Ssgtl) Location: Teeside Gas Port, Jetty 10, Dabholme Road, Teesport, Middlesbrough, Cleveland, 6UD Reference: Not Supplied Type: Upper Tier <b>Status: Active</b> Positional Accuracy: Manually positioned to the address or location	F2NE (SW)	131	7	454800 524250
68	<b>Explosive Sites</b> Name: Tees & Hartlepool Port Authority Location: Harbour Master's Office, Teesport Container Terminal, Grangetown, MIDDLESBOROUGH, Cleveland <b>Status: Not Active</b> Positional Accuracy: Manually positioned to the address or location	F2NW (SW)	111	7	454775 523971



Map ID	Details	Quadrant Reference (Compass Direction)	Estimated Distance From Site	Contact	NGR
	<b>BGS 1:625,000 Solid Geology</b> Description: Lias Group	F11SE (SW)	0	1	455529 524952
	<b>BGS 1:625,000 Solid Geology</b> Description: Triassic Rocks (Undifferentiated)	F11SE (NW)	0	1	455453 525023
	<b>BGS Estimated Soil Chemistry</b> Source: British Geological Survey, National Geoscience Information Service Soil Sample Type: Rural Soil Arsenic: no data Concentration: Cadmium: <1.8 mg/kg Concentration: Chromium: no data Concentration: Lead Concentration: 100 - 200 mg/kg Nickel: no data Concentration:	F15NW (N)	0	1	455223 526235
	<b>BGS Estimated Soil Chemistry</b> Source: British Geological Survey, National Geoscience Information Service Soil Sample Type: Rural Soil and Sediment Arsenic: 15 - 25 mg/kg Concentration: Cadmium: <1.8 mg/kg Concentration: Chromium: 60 - 90 mg/kg Concentration: Lead Concentration: <100 mg/kg Nickel: 15 - 30 mg/kg Concentration:	F11SE (SW)	0	1	455529 524952
	<b>BGS Estimated Soil Chemistry</b> Source: British Geological Survey, National Geoscience Information Service Soil Sample Type: Rural Soil and Sediment Arsenic: <15 mg/kg Concentration: Cadmium: <1.8 mg/kg Concentration: Chromium: 60 - 90 mg/kg Concentration: Lead Concentration: <100 mg/kg Nickel: 15 - 30 mg/kg Concentration:	F11SE (N)	0	1	455497 525052
	<b>BGS Estimated Soil Chemistry</b> Source: British Geological Survey, National Geoscience Information Service Soil Sample Type: Rural Soil and Sediment Arsenic: <15 mg/kg Concentration: Cadmium: <1.8 mg/kg Concentration: Chromium: 60 - 90 mg/kg Concentration: Lead Concentration: <100 mg/kg Nickel: 30 - 45 mg/kg Concentration:	F4SW (S)	0	1	456032 523724
	<b>BGS Estimated Soil Chemistry</b> Source: British Geological Survey, National Geoscience Information Service Soil Sample Type: Rural Soil and Sediment Arsenic: <15 mg/kg Concentration: Cadmium: <1.8 mg/kg Concentration: Chromium: 60 - 90 mg/kg Concentration: Lead Concentration: 100 - 200 mg/kg Nickel: 15 - 30 mg/kg Concentration:	F10NE (NW)	0	1	455000 525500
	<b>BGS Measured Urban Soil Chemistry</b> No data available				
	<b>BGS Urban Soil Chemistry Averages</b> No data available				
	<b>Coal Mining Affected Areas</b> In an area that might not be affected by coal mining				

Map ID	Details	Quadrant Reference (Compass Direction)	Estimated Distance From Site	Contact	NGR
	<b>Non Coal Mining Areas of Great Britain</b> No Hazard				
	<b>Potential for Collapsible Ground Stability Hazards</b> Hazard Potential: Very Low Source: British Geological Survey, National Geoscience Information Service	F7SW (SW)	0	1	455241 524591
	<b>Potential for Collapsible Ground Stability Hazards</b> Hazard Potential: Very Low Source: British Geological Survey, National Geoscience Information Service	F6NE (W)	0	1	455000 524823
	<b>Potential for Collapsible Ground Stability Hazards</b> Hazard Potential: Very Low Source: British Geological Survey, National Geoscience Information Service	F7NW (W)	0	1	455268 524896
	<b>Potential for Collapsible Ground Stability Hazards</b> Hazard Potential: No Hazard Source: British Geological Survey, National Geoscience Information Service	F10SE (W)	0	1	455000 525000
	<b>Potential for Collapsible Ground Stability Hazards</b> Hazard Potential: No Hazard Source: British Geological Survey, National Geoscience Information Service	F11SE (N)	0	1	455529 525000
	<b>Potential for Collapsible Ground Stability Hazards</b> Hazard Potential: No Hazard Source: British Geological Survey, National Geoscience Information Service	F10SE (W)	0	1	455000 524952
	<b>Potential for Collapsible Ground Stability Hazards</b> Hazard Potential: No Hazard Source: British Geological Survey, National Geoscience Information Service	F11SE (SW)	0	1	455529 524952
	<b>Potential for Compressible Ground Stability Hazards</b> Hazard Potential: Very Low Source: British Geological Survey, National Geoscience Information Service	F11SE (SW)	0	1	455529 524952
	<b>Potential for Compressible Ground Stability Hazards</b> Hazard Potential: Very Low Source: British Geological Survey, National Geoscience Information Service	F6NE (SW)	0	1	455000 524686
	<b>Potential for Compressible Ground Stability Hazards</b> Hazard Potential: No Hazard Source: British Geological Survey, National Geoscience Information Service	F7SW (SW)	0	1	455241 524591
	<b>Potential for Compressible Ground Stability Hazards</b> Hazard Potential: No Hazard Source: British Geological Survey, National Geoscience Information Service	F6NE (SW)	0	1	455081 524672
	<b>Potential for Compressible Ground Stability Hazards</b> Hazard Potential: Very Low Source: British Geological Survey, National Geoscience Information Service	F10SE (W)	0	1	455000 525000
	<b>Potential for Compressible Ground Stability Hazards</b> Hazard Potential: Very Low Source: British Geological Survey, National Geoscience Information Service	F11SE (N)	0	1	455529 525000
	<b>Potential for Compressible Ground Stability Hazards</b> Hazard Potential: Moderate Source: British Geological Survey, National Geoscience Information Service	F7SW (SW)	0	1	455304 524567
	<b>Potential for Compressible Ground Stability Hazards</b> Hazard Potential: No Hazard Source: British Geological Survey, National Geoscience Information Service	F16NE (NE)	0	1	456406 526106
	<b>Potential for Compressible Ground Stability Hazards</b> Hazard Potential: Moderate Source: British Geological Survey, National Geoscience Information Service	(NE)	0	1	456476 525972
	<b>Potential for Compressible Ground Stability Hazards</b> Hazard Potential: Moderate Source: British Geological Survey, National Geoscience Information Service	F6NE (W)	0	1	454981 524743
	<b>Potential for Compressible Ground Stability Hazards</b> Hazard Potential: Moderate Source: British Geological Survey, National Geoscience Information Service	F10SE (W)	0	1	454923 525000
	<b>Potential for Compressible Ground Stability Hazards</b> Hazard Potential: Moderate Source: British Geological Survey, National Geoscience Information Service	F15NW (N)	0	1	455441 526182
	<b>Potential for Compressible Ground Stability Hazards</b> Hazard Potential: No Hazard Source: British Geological Survey, National Geoscience Information Service	F6NE (SW)	3	1	455000 524730

Map ID	Details	Quadrant Reference (Compass Direction)	Estimated Distance From Site	Contact	NGR
	<b>Potential for Compressible Ground Stability Hazards</b> Hazard Potential: Very Low Source: British Geological Survey, National Geoscience Information Service	F10SE (W)	9	1	455000 524952
	<b>Potential for Ground Dissolution Stability Hazards</b> Hazard Potential: No Hazard Source: British Geological Survey, National Geoscience Information Service	F10SE (W)	0	1	455000 525000
	<b>Potential for Ground Dissolution Stability Hazards</b> Hazard Potential: No Hazard Source: British Geological Survey, National Geoscience Information Service	F11SE (N)	0	1	455529 525000
	<b>Potential for Ground Dissolution Stability Hazards</b> Hazard Potential: No Hazard Source: British Geological Survey, National Geoscience Information Service	F10SE (W)	0	1	455000 524952
	<b>Potential for Ground Dissolution Stability Hazards</b> Hazard Potential: No Hazard Source: British Geological Survey, National Geoscience Information Service	F11SE (SW)	0	1	455529 524952
	<b>Potential for Landslide Ground Stability Hazards</b> Hazard Potential: Low Source: British Geological Survey, National Geoscience Information Service	F8SW (S)	0	1	455802 524290
	<b>Potential for Landslide Ground Stability Hazards</b> Hazard Potential: Very Low Source: British Geological Survey, National Geoscience Information Service	F10SE (W)	0	1	455000 525000
	<b>Potential for Landslide Ground Stability Hazards</b> Hazard Potential: Very Low Source: British Geological Survey, National Geoscience Information Service	F11SE (N)	0	1	455529 525000
	<b>Potential for Landslide Ground Stability Hazards</b> Hazard Potential: Very Low Source: British Geological Survey, National Geoscience Information Service	F10SE (W)	0	1	455000 524952
	<b>Potential for Landslide Ground Stability Hazards</b> Hazard Potential: Very Low Source: British Geological Survey, National Geoscience Information Service	F11SE (SW)	0	1	455529 524952
	<b>Potential for Landslide Ground Stability Hazards</b> Hazard Potential: Low Source: British Geological Survey, National Geoscience Information Service	F15NE (N)	172	1	455749 526279
	<b>Potential for Running Sand Ground Stability Hazards</b> Hazard Potential: No Hazard Source: British Geological Survey, National Geoscience Information Service	F7SW (SW)	0	1	455241 524591
	<b>Potential for Running Sand Ground Stability Hazards</b> Hazard Potential: No Hazard Source: British Geological Survey, National Geoscience Information Service	F6NE (SW)	0	1	455081 524672
	<b>Potential for Running Sand Ground Stability Hazards</b> Hazard Potential: Low Source: British Geological Survey, National Geoscience Information Service	F16NE (NE)	0	1	456406 526106
	<b>Potential for Running Sand Ground Stability Hazards</b> Hazard Potential: Very Low Source: British Geological Survey, National Geoscience Information Service	F10SE (W)	0	1	455000 525000
	<b>Potential for Running Sand Ground Stability Hazards</b> Hazard Potential: Very Low Source: British Geological Survey, National Geoscience Information Service	F11SE (SW)	0	1	455529 524952
	<b>Potential for Running Sand Ground Stability Hazards</b> Hazard Potential: Very Low Source: British Geological Survey, National Geoscience Information Service	F11SE (N)	0	1	455529 525000
	<b>Potential for Running Sand Ground Stability Hazards</b> Hazard Potential: Very Low Source: British Geological Survey, National Geoscience Information Service	F6NE (SW)	0	1	455000 524686
	<b>Potential for Running Sand Ground Stability Hazards</b> Hazard Potential: Moderate Source: British Geological Survey, National Geoscience Information Service	F6NE (W)	0	1	454981 524743
	<b>Potential for Running Sand Ground Stability Hazards</b> Hazard Potential: Moderate Source: British Geological Survey, National Geoscience Information Service	F15NW (N)	0	1	455441 526182
	<b>Potential for Running Sand Ground Stability Hazards</b> Hazard Potential: High Source: British Geological Survey, National Geoscience Information Service	(NE)	0	1	456476 525972

Map ID	Details	Quadrant Reference (Compass Direction)	Estimated Distance From Site	Contact	NGR
	<b>Potential for Running Sand Ground Stability Hazards</b> Hazard Potential: Moderate Source: British Geological Survey, National Geoscience Information Service	F7SW (SW)	0	1	455304 524567
	<b>Potential for Running Sand Ground Stability Hazards</b> Hazard Potential: Moderate Source: British Geological Survey, National Geoscience Information Service	F10SE (W)	0	1	454923 525000
	<b>Potential for Running Sand Ground Stability Hazards</b> Hazard Potential: No Hazard Source: British Geological Survey, National Geoscience Information Service	F6NE (SW)	3	1	455000 524730
	<b>Potential for Running Sand Ground Stability Hazards</b> Hazard Potential: Very Low Source: British Geological Survey, National Geoscience Information Service	F10SE (W)	9	1	455000 524952
	<b>Potential for Shrinking or Swelling Clay Ground Stability Hazards</b> Hazard Potential: Very Low Source: British Geological Survey, National Geoscience Information Service	F11SE (SW)	0	1	455529 524952
	<b>Potential for Shrinking or Swelling Clay Ground Stability Hazards</b> Hazard Potential: Very Low Source: British Geological Survey, National Geoscience Information Service	F6NE (SW)	0	1	455076 524706
	<b>Potential for Shrinking or Swelling Clay Ground Stability Hazards</b> Hazard Potential: Low Source: British Geological Survey, National Geoscience Information Service	F7NW (SW)	0	1	455264 524631
	<b>Potential for Shrinking or Swelling Clay Ground Stability Hazards</b> Hazard Potential: Very Low Source: British Geological Survey, National Geoscience Information Service	F10SE (W)	0	1	455000 525000
	<b>Potential for Shrinking or Swelling Clay Ground Stability Hazards</b> Hazard Potential: Very Low Source: British Geological Survey, National Geoscience Information Service	F11SE (N)	0	1	455529 525000
	<b>Potential for Shrinking or Swelling Clay Ground Stability Hazards</b> Hazard Potential: Very Low Source: British Geological Survey, National Geoscience Information Service	F10SE (W)	0	1	455000 524952
	<b>Potential for Shrinking or Swelling Clay Ground Stability Hazards</b> Hazard Potential: No Hazard Source: British Geological Survey, National Geoscience Information Service	F16NE (NE)	0	1	456406 526106
	<b>Potential for Shrinking or Swelling Clay Ground Stability Hazards</b> Hazard Potential: No Hazard Source: British Geological Survey, National Geoscience Information Service	F7SW (SW)	0	1	455224 524584
	<b>Potential for Shrinking or Swelling Clay Ground Stability Hazards</b> Hazard Potential: No Hazard Source: British Geological Survey, National Geoscience Information Service	F6NE (SW)	0	1	455000 524673
	<b>Potential for Shrinking or Swelling Clay Ground Stability Hazards</b> Hazard Potential: No Hazard Source: British Geological Survey, National Geoscience Information Service	F7NW (W)	0	1	455268 524896
	<b>Potential for Shrinking or Swelling Clay Ground Stability Hazards</b> Hazard Potential: No Hazard Source: British Geological Survey, National Geoscience Information Service	F6NE (W)	9	1	455000 524823
	<b>Radon Potential - Radon Affected Areas</b> Affected Area: The property is in an Intermediate probability radon area (1 to 3% of homes are estimated to be at or above the Action Level). Source: British Geological Survey, National Geoscience Information Service	F12SW (E)	0	1	455975 525125
	<b>Radon Potential - Radon Affected Areas</b> Affected Area: The property is in an Intermediate probability radon area (1 to 3% of homes are estimated to be at or above the Action Level). Source: British Geological Survey, National Geoscience Information Service	F4SW (S)	0	1	456000 523800
	<b>Radon Potential - Radon Affected Areas</b> Affected Area: The property is in a Lower probability radon area (less than 1% of homes are estimated to be at or above the Action Level). Source: British Geological Survey, National Geoscience Information Service	F10SE (W)	0	1	455000 525000
	<b>Radon Potential - Radon Affected Areas</b> Affected Area: The property is in a Lower probability radon area (less than 1% of homes are estimated to be at or above the Action Level). Source: British Geological Survey, National Geoscience Information Service	F11SE (N)	0	1	455529 525000

Map ID	Details	Quadrant Reference (Compass Direction)	Estimated Distance From Site	Contact	NGR
	<b>Radon Potential - Radon Affected Areas</b> Affected Area: The property is in a Lower probability radon area (less than 1% of homes are estimated to be at or above the Action Level). Source: British Geological Survey, National Geoscience Information Service	F10SE (W)	0	1	455000 524952
	<b>Radon Potential - Radon Affected Areas</b> Affected Area: The property is in a Lower probability radon area (less than 1% of homes are estimated to be at or above the Action Level). Source: British Geological Survey, National Geoscience Information Service	F11SE (SW)	0	1	455529 524952
	<b>Radon Potential - Radon Protection Measures</b> Protection Measure: No radon protective measures are necessary in the construction of new dwellings or extensions Source: British Geological Survey, National Geoscience Information Service	F12SW (E)	0	1	455975 525125
	<b>Radon Potential - Radon Protection Measures</b> Protection Measure: No radon protective measures are necessary in the construction of new dwellings or extensions Source: British Geological Survey, National Geoscience Information Service	F4SW (S)	0	1	456000 523800
	<b>Radon Potential - Radon Protection Measures</b> Protection Measure: No radon protective measures are necessary in the construction of new dwellings or extensions Source: British Geological Survey, National Geoscience Information Service	F10SE (W)	0	1	455000 525000
	<b>Radon Potential - Radon Protection Measures</b> Protection Measure: No radon protective measures are necessary in the construction of new dwellings or extensions Source: British Geological Survey, National Geoscience Information Service	F11SE (N)	0	1	455529 525000
	<b>Radon Potential - Radon Protection Measures</b> Protection Measure: No radon protective measures are necessary in the construction of new dwellings or extensions Source: British Geological Survey, National Geoscience Information Service	F10SE (W)	0	1	455000 524952
	<b>Radon Potential - Radon Protection Measures</b> Protection Measure: No radon protective measures are necessary in the construction of new dwellings or extensions Source: British Geological Survey, National Geoscience Information Service	F11SE (SW)	0	1	455529 524952

Map ID	Details	Quadrant Reference (Compass Direction)	Estimated Distance From Site	Contact	NGR
69	<b>Points of Interest - Manufacturing and Production</b> Name: Tank Location: TS6 Category: Industrial Features Class Code: Tanks (Generic) Positional Accuracy: Positioned to address or location	F4SE (SE)	0	8	456156 523783
69	<b>Points of Interest - Manufacturing and Production</b> Name: Tank Location: TS6 Category: Industrial Features Class Code: Tanks (Generic) Positional Accuracy: Positioned to address or location	F4SE (SE)	0	8	456156 523769
69	<b>Points of Interest - Manufacturing and Production</b> Name: Tank Location: TS6 Category: Industrial Features Class Code: Tanks (Generic) Positional Accuracy: Positioned to address or location	F4SE (SE)	0	8	456160 523774
69	<b>Points of Interest - Manufacturing and Production</b> Name: Tank Location: TS6 Category: Industrial Features Class Code: Tanks (Generic) Positional Accuracy: Positioned to address or location	F4SE (SE)	0	8	456160 523779
69	<b>Points of Interest - Manufacturing and Production</b> Name: Tanks Location: TS6 Category: Industrial Features Class Code: Tanks (Generic) Positional Accuracy: Positioned to an adjacent address or location	F4SE (SE)	0	8	456163 523785
70	<b>Points of Interest - Manufacturing and Production</b> Name: Tank Location: TS10 Category: Industrial Features Class Code: Tanks (Generic) Positional Accuracy: Positioned to address or location	F16SW (NE)	0	8	455982 525875
70	<b>Points of Interest - Manufacturing and Production</b> Name: Tank Location: TS10 Category: Industrial Features Class Code: Tanks (Generic) Positional Accuracy: Positioned to address or location	F16SW (NE)	0	8	455979 525864
70	<b>Points of Interest - Manufacturing and Production</b> Name: Tank Location: TS10 Category: Industrial Features Class Code: Tanks (Generic) Positional Accuracy: Positioned to address or location	F16SW (NE)	0	8	456019 525893
70	<b>Points of Interest - Manufacturing and Production</b> Name: Tank Location: TS10 Category: Industrial Features Class Code: Tanks (Generic) Positional Accuracy: Positioned to address or location	F16SW (NE)	0	8	456012 525872
70	<b>Points of Interest - Manufacturing and Production</b> Name: Tank Location: TS10 Category: Industrial Features Class Code: Tanks (Generic) Positional Accuracy: Positioned to address or location	F16SW (NE)	0	8	456015 525883
70	<b>Points of Interest - Manufacturing and Production</b> Name: Tank Location: TS10 Category: Industrial Features Class Code: Tanks (Generic) Positional Accuracy: Positioned to address or location	F16SW (NE)	0	8	455985 525897
70	<b>Points of Interest - Manufacturing and Production</b> Name: Tank Location: TS10 Category: Industrial Features Class Code: Tanks (Generic) Positional Accuracy: Positioned to address or location	F16SW (NE)	0	8	455969 525867



Map ID	Details	Quadrant Reference (Compass Direction)	Estimated Distance From Site	Contact	NGR
70	<b>Points of Interest - Manufacturing and Production</b> Name: Tank Location: TS10 Category: Industrial Features Class Code: Tanks (Generic) Positional Accuracy: Positioned to address or location	F16SW (NE)	0	8	456023 525905
70	<b>Points of Interest - Manufacturing and Production</b> Name: Tank Location: TS10 Category: Industrial Features Class Code: Tanks (Generic) Positional Accuracy: Positioned to an adjacent address or location	F16SW (NE)	0	8	455949 525931
70	<b>Points of Interest - Manufacturing and Production</b> Name: Tanks Location: TS10 Category: Industrial Features Class Code: Tanks (Generic) Positional Accuracy: Positioned to an adjacent address or location	F16SW (NE)	0	8	455987 525904
70	<b>Points of Interest - Manufacturing and Production</b> Name: Tank Location: TS10 Category: Industrial Features Class Code: Tanks (Generic) Positional Accuracy: Positioned to an adjacent address or location	F16SW (NE)	0	8	455938 525906
70	<b>Points of Interest - Manufacturing and Production</b> Name: Tank Location: TS10 Category: Industrial Features Class Code: Tanks (Generic) Positional Accuracy: Positioned to an adjacent address or location	F16SW (NE)	0	8	455979 525912
70	<b>Points of Interest - Manufacturing and Production</b> Name: Tank Location: TS10 Category: Industrial Features Class Code: Tanks (Generic) Positional Accuracy: Positioned to an adjacent address or location	F16SW (NE)	0	8	455960 525887
70	<b>Points of Interest - Manufacturing and Production</b> Name: Tank Location: TS10 Category: Industrial Features Class Code: Tanks (Generic) Positional Accuracy: Positioned to an adjacent address or location	F16SW (NE)	0	8	455947 525891
70	<b>Points of Interest - Manufacturing and Production</b> Name: Tanks Location: TS10 Category: Industrial Features Class Code: Tanks (Generic) Positional Accuracy: Positioned to an adjacent address or location	F16SW (NE)	0	8	455977 525867
70	<b>Points of Interest - Manufacturing and Production</b> Name: Tank Location: TS10 Category: Industrial Features Class Code: Tanks (Generic) Positional Accuracy: Positioned to an adjacent address or location	F16SW (NE)	0	8	455943 525865
71	<b>Points of Interest - Manufacturing and Production</b> Name: Tank Location: TS10 Category: Industrial Features Class Code: Tanks (Generic) Positional Accuracy: Positioned to address or location	F16SE (NE)	0	8	456220 525787
71	<b>Points of Interest - Manufacturing and Production</b> Name: Tank Location: TS10 Category: Industrial Features Class Code: Tanks (Generic) Positional Accuracy: Positioned to address or location	F16SE (NE)	0	8	456246 525815
71	<b>Points of Interest - Manufacturing and Production</b> Name: Tank Location: TS10 Category: Industrial Features Class Code: Tanks (Generic) Positional Accuracy: Positioned to address or location	F16SE (NE)	0	8	456217 525784

Map ID	Details	Quadrant Reference (Compass Direction)	Estimated Distance From Site	Contact	NGR
71	<b>Points of Interest - Manufacturing and Production</b> Name: Tank Location: TS10 Category: Industrial Features Class Code: Tanks (Generic) Positional Accuracy: Positioned to address or location	F16SE (NE)	0	8	456216 525777
71	<b>Points of Interest - Manufacturing and Production</b> Name: Tank Location: TS10 Category: Industrial Features Class Code: Tanks (Generic) Positional Accuracy: Positioned to address or location	F16SE (NE)	0	8	456218 525780
71	<b>Points of Interest - Manufacturing and Production</b> Name: Tanks Location: TS10 Category: Industrial Features Class Code: Tanks (Generic) Positional Accuracy: Positioned to an adjacent address or location	F16SE (NE)	0	8	456253 525812
71	<b>Points of Interest - Manufacturing and Production</b> Name: Tanks Location: TS6 Category: Industrial Features Class Code: Tanks (Generic) Positional Accuracy: Positioned to an adjacent address or location	F16SE (NE)	0	8	456208 525782
71	<b>Points of Interest - Manufacturing and Production</b> Name: Tank Location: TS10 Category: Industrial Features Class Code: Tanks (Generic) Positional Accuracy: Positioned to an adjacent address or location	F16SE (NE)	0	8	456219 525825
71	<b>Points of Interest - Manufacturing and Production</b> Name: Tank Location: TS10 Category: Industrial Features Class Code: Tanks (Generic) Positional Accuracy: Positioned to an adjacent address or location	F16SE (NE)	0	8	456202 525828
71	<b>Points of Interest - Manufacturing and Production</b> Name: Teesside Works, Redcar Location: TS10 Category: Industrial Features Class Code: Unspecified Works Or Factories Positional Accuracy: Positioned to an adjacent address or location	F16SE (NE)	0	8	456233 525868
72	<b>Points of Interest - Manufacturing and Production</b> Name: Tank Location: TS10 Category: Industrial Features Class Code: Tanks (Generic) Positional Accuracy: Positioned to address or location	F16NE (NE)	0	8	456402 525961
72	<b>Points of Interest - Manufacturing and Production</b> Name: Tank Location: TS10 Category: Industrial Features Class Code: Tanks (Generic) Positional Accuracy: Positioned to address or location	F16SE (NE)	0	8	456399 525952
72	<b>Points of Interest - Manufacturing and Production</b> Name: Tank Location: TS10 Category: Industrial Features Class Code: Tanks (Generic) Positional Accuracy: Positioned to address or location	F16SE (NE)	0	8	456398 525948
72	<b>Points of Interest - Manufacturing and Production</b> Name: Tanks Location: TS10 Category: Industrial Features Class Code: Tanks (Generic) Positional Accuracy: Positioned to an adjacent address or location	F16SE (NE)	0	8	456403 525953
73	<b>Points of Interest - Manufacturing and Production</b> Name: Tank Location: TS10 Category: Industrial Features Class Code: Tanks (Generic) Positional Accuracy: Positioned to address or location	F16NE (NE)	0	8	456280 525997

Map ID	Details	Quadrant Reference (Compass Direction)	Estimated Distance From Site	Contact	NGR
73	<b>Points of Interest - Manufacturing and Production</b> Name: Tank Location: TS10 Category: Industrial Features Class Code: Tanks (Generic) Positional Accuracy: Positioned to address or location	F16NE (NE)	0	8	456140 526018
73	<b>Points of Interest - Manufacturing and Production</b> Name: Tank Location: TS10 Category: Industrial Features Class Code: Tanks (Generic) Positional Accuracy: Positioned to address or location	F16NE (NE)	0	8	456188 526024
73	<b>Points of Interest - Manufacturing and Production</b> Name: Tank Location: TS10 Category: Industrial Features Class Code: Tanks (Generic) Positional Accuracy: Positioned to address or location	F16NE (NE)	0	8	456211 526016
73	<b>Points of Interest - Manufacturing and Production</b> Name: Tank Location: TS10 Category: Industrial Features Class Code: Tanks (Generic) Positional Accuracy: Positioned to address or location	F16NE (NE)	0	8	456223 526012
73	<b>Points of Interest - Manufacturing and Production</b> Name: Tank Location: TS10 Category: Industrial Features Class Code: Tanks (Generic) Positional Accuracy: Positioned to address or location	F16NE (NE)	0	8	456134 526021
73	<b>Points of Interest - Manufacturing and Production</b> Name: Tank Location: TS10 Category: Industrial Features Class Code: Tanks (Generic) Positional Accuracy: Positioned to address or location	F16NE (NE)	0	8	456205 526019
73	<b>Points of Interest - Manufacturing and Production</b> Name: Tank Location: TS10 Category: Industrial Features Class Code: Tanks (Generic) Positional Accuracy: Positioned to address or location	F16NE (NE)	0	8	456216 526014
73	<b>Points of Interest - Manufacturing and Production</b> Name: Tank Location: TS10 Category: Industrial Features Class Code: Tanks (Generic) Positional Accuracy: Positioned to address or location	F16NE (NE)	0	8	456192 526022
73	<b>Points of Interest - Manufacturing and Production</b> Name: Tanks Location: TS10 Category: Industrial Features Class Code: Tanks (Generic) Positional Accuracy: Positioned to an adjacent address or location	F16NE (NE)	0	8	456217 526025
73	<b>Points of Interest - Manufacturing and Production</b> Name: Tanks Location: TS10 Category: Industrial Features Class Code: Tanks (Generic) Positional Accuracy: Positioned to an adjacent address or location	F16NE (NE)	0	8	456136 526024
73	<b>Points of Interest - Manufacturing and Production</b> Name: Tanks Location: TS10 Category: Industrial Features Class Code: Tanks (Generic) Positional Accuracy: Positioned to an adjacent address or location	F16NE (NE)	0	8	456294 525983
73	<b>Points of Interest - Manufacturing and Production</b> Name: Tank Location: TS10 Category: Industrial Features Class Code: Tanks (Generic) Positional Accuracy: Positioned to an adjacent address or location	F16NE (NE)	0	8	456267 526005

Map ID	Details	Quadrant Reference (Compass Direction)	Estimated Distance From Site	Contact	NGR
74	<b>Points of Interest - Manufacturing and Production</b> Name: Tank Location: TS10 Category: Industrial Features Class Code: Tanks (Generic) Positional Accuracy: Positioned to address or location	F16SW (NE)	0	8	456119 525746
74	<b>Points of Interest - Manufacturing and Production</b> Name: Tank Location: TS10 Category: Industrial Features Class Code: Tanks (Generic) Positional Accuracy: Positioned to address or location	F16SW (NE)	0	8	456118 525742
74	<b>Points of Interest - Manufacturing and Production</b> Name: Tanks Location: TS6 Category: Industrial Features Class Code: Tanks (Generic) Positional Accuracy: Positioned to an adjacent address or location	F16SE (NE)	0	8	456130 525741
75	<b>Points of Interest - Manufacturing and Production</b> Name: Tank Location: TS10 Category: Industrial Features Class Code: Tanks (Generic) Positional Accuracy: Positioned to address or location	F16SW (NE)	0	8	456024 525875
75	<b>Points of Interest - Manufacturing and Production</b> Name: Tank Location: TS10 Category: Industrial Features Class Code: Tanks (Generic) Positional Accuracy: Positioned to address or location	F16SW (NE)	0	8	456019 525867
75	<b>Points of Interest - Manufacturing and Production</b> Name: Tank Location: TS10 Category: Industrial Features Class Code: Tanks (Generic) Positional Accuracy: Positioned to address or location	F16SE (NE)	0	8	456146 525840
75	<b>Points of Interest - Manufacturing and Production</b> Name: Tank Location: TS10 Category: Industrial Features Class Code: Tanks (Generic) Positional Accuracy: Positioned to address or location	F16SW (NE)	0	8	456001 525849
75	<b>Points of Interest - Manufacturing and Production</b> Name: Tank Location: TS10 Category: Industrial Features Class Code: Tanks (Generic) Positional Accuracy: Positioned to address or location	F16SE (NE)	0	8	456137 525818
75	<b>Points of Interest - Manufacturing and Production</b> Name: Tank Location: TS10 Category: Industrial Features Class Code: Tanks (Generic) Positional Accuracy: Positioned to address or location	F16SE (NE)	0	8	456135 525811
75	<b>Points of Interest - Manufacturing and Production</b> Name: Tank Location: TS10 Category: Industrial Features Class Code: Tanks (Generic) Positional Accuracy: Positioned to address or location	F16SW (NE)	0	8	456119 525825
75	<b>Points of Interest - Manufacturing and Production</b> Name: Tank Location: TS10 Category: Industrial Features Class Code: Tanks (Generic) Positional Accuracy: Positioned to address or location	F16SE (NE)	0	8	456131 525855
75	<b>Points of Interest - Manufacturing and Production</b> Name: Tank Location: TS10 Category: Industrial Features Class Code: Tanks (Generic) Positional Accuracy: Positioned to address or location	F16SW (NE)	0	8	456008 525862

Map ID	Details	Quadrant Reference (Compass Direction)	Estimated Distance From Site	Contact	NGR
75	<b>Points of Interest - Manufacturing and Production</b> Name: Tank Location: TS10 Category: Industrial Features Class Code: Tanks (Generic) Positional Accuracy: Positioned to address or location	F16SW (NE)	0	8	456032 525851
75	<b>Points of Interest - Manufacturing and Production</b> Name: Tank Location: TS10 Category: Industrial Features Class Code: Tanks (Generic) Positional Accuracy: Positioned to address or location	F16SW (NE)	0	8	456037 525868
75	<b>Points of Interest - Manufacturing and Production</b> Name: Tank Location: TS10 Category: Industrial Features Class Code: Tanks (Generic) Positional Accuracy: Positioned to address or location	F16SW (NE)	0	8	456095 525845
75	<b>Points of Interest - Manufacturing and Production</b> Name: Tank Location: TS10 Category: Industrial Features Class Code: Tanks (Generic) Positional Accuracy: Positioned to address or location	F16SW (NE)	0	8	456079 525852
75	<b>Points of Interest - Manufacturing and Production</b> Name: Tank Location: TS10 Category: Industrial Features Class Code: Tanks (Generic) Positional Accuracy: Positioned to address or location	F16SW (NE)	0	8	456076 525828
75	<b>Points of Interest - Manufacturing and Production</b> Name: Tank Location: TS10 Category: Industrial Features Class Code: Tanks (Generic) Positional Accuracy: Positioned to address or location	F16SW (NE)	0	8	456041 525881
75	<b>Points of Interest - Manufacturing and Production</b> Name: Tank Location: TS10 Category: Industrial Features Class Code: Tanks (Generic) Positional Accuracy: Positioned to address or location	F16SW (NE)	0	8	456122 525834
75	<b>Points of Interest - Manufacturing and Production</b> Name: Tank Location: TS10 Category: Industrial Features Class Code: Tanks (Generic) Positional Accuracy: Positioned to address or location	F16SW (NE)	0	8	456014 525846
75	<b>Points of Interest - Manufacturing and Production</b> Name: Tank Location: TS10 Category: Industrial Features Class Code: Tanks (Generic) Positional Accuracy: Positioned to address or location	F16SW (NE)	0	8	456084 525826
75	<b>Points of Interest - Manufacturing and Production</b> Name: Tank Location: TS10 Category: Industrial Features Class Code: Tanks (Generic) Positional Accuracy: Positioned to address or location	F16SW (NE)	0	8	456044 525846
75	<b>Points of Interest - Manufacturing and Production</b> Name: Tank Location: TS10 Category: Industrial Features Class Code: Tanks (Generic) Positional Accuracy: Positioned to address or location	F16SE (NE)	0	8	456143 525833
75	<b>Points of Interest - Manufacturing and Production</b> Name: Tank Location: TS10 Category: Industrial Features Class Code: Tanks (Generic) Positional Accuracy: Positioned to address or location	F16SE (NE)	0	8	456128 525847

Map ID	Details	Quadrant Reference (Compass Direction)	Estimated Distance From Site	Contact	NGR
75	<b>Points of Interest - Manufacturing and Production</b> Name: Tank Location: TS10 Category: Industrial Features Class Code: Tanks (Generic) Positional Accuracy: Positioned to address or location	F16SW (NE)	0	8	456018 525855
75	<b>Points of Interest - Manufacturing and Production</b> Name: Tank Location: TS10 Category: Industrial Features Class Code: Tanks (Generic) Positional Accuracy: Positioned to address or location	F16SW (NE)	0	8	456084 525850
75	<b>Points of Interest - Manufacturing and Production</b> Name: Tank Location: TS10 Category: Industrial Features Class Code: Tanks (Generic) Positional Accuracy: Positioned to address or location	F16SW (NE)	0	8	456091 525823
75	<b>Points of Interest - Manufacturing and Production</b> Name: Tank Location: TS10 Category: Industrial Features Class Code: Tanks (Generic) Positional Accuracy: Positioned to address or location	F16SW (NE)	0	8	456055 525875
75	<b>Points of Interest - Manufacturing and Production</b> Name: Tank Location: TS10 Category: Industrial Features Class Code: Tanks (Generic) Positional Accuracy: Positioned to address or location	F16SW (NE)	0	8	455996 525833
75	<b>Points of Interest - Manufacturing and Production</b> Name: Tank Location: TS10 Category: Industrial Features Class Code: Tanks (Generic) Positional Accuracy: Positioned to address or location	F16SE (NE)	0	8	456141 525827
75	<b>Points of Interest - Manufacturing and Production</b> Name: Tank Location: TS10 Category: Industrial Features Class Code: Tanks (Generic) Positional Accuracy: Positioned to address or location	F16SW (NE)	0	8	456090 525847
75	<b>Points of Interest - Manufacturing and Production</b> Name: Tanks Location: TS10 Category: Industrial Features Class Code: Tanks (Generic) Positional Accuracy: Positioned to an adjacent address or location	F16SW (NE)	0	8	456076 525825
75	<b>Points of Interest - Manufacturing and Production</b> Name: Tanks Location: TS10 Category: Industrial Features Class Code: Tanks (Generic) Positional Accuracy: Positioned to an adjacent address or location	F16SW (NE)	0	8	456090 525810
75	<b>Points of Interest - Manufacturing and Production</b> Name: Tank Location: TS10 Category: Industrial Features Class Code: Tanks (Generic) Positional Accuracy: Positioned to an adjacent address or location	F16SW (NE)	0	8	455993 525849
75	<b>Points of Interest - Manufacturing and Production</b> Name: Tanks Location: TS10 Category: Industrial Features Class Code: Tanks (Generic) Positional Accuracy: Positioned to an adjacent address or location	F16SW (NE)	0	8	456023 525873
75	<b>Points of Interest - Manufacturing and Production</b> Name: Tanks Location: TS10 Category: Industrial Features Class Code: Tanks (Generic) Positional Accuracy: Positioned to an adjacent address or location	F16SE (NE)	0	8	456131 525829



Map ID	Details	Quadrant Reference (Compass Direction)	Estimated Distance From Site	Contact	NGR
75	<b>Points of Interest - Manufacturing and Production</b> Name: Tanks Location: TS10 Category: Industrial Features Class Code: Tanks (Generic) Positional Accuracy: Positioned to an adjacent address or location	F16SW (NE)	0	8	456043 525855
76	<b>Points of Interest - Manufacturing and Production</b> Name: Tank Location: TS10 Category: Industrial Features Class Code: Tanks (Generic) Positional Accuracy: Positioned to address or location	F16NE (NE)	0	8	456288 525972
76	<b>Points of Interest - Manufacturing and Production</b> Name: Tank Location: TS10 Category: Industrial Features Class Code: Tanks (Generic) Positional Accuracy: Positioned to address or location	F16NE (NE)	0	8	456311 525984
76	<b>Points of Interest - Manufacturing and Production</b> Name: Tank Location: TS10 Category: Industrial Features Class Code: Tanks (Generic) Positional Accuracy: Positioned to address or location	F16SE (NE)	0	8	456313 525959
77	<b>Points of Interest - Manufacturing and Production</b> Name: Tank Location: TS10 Category: Industrial Features Class Code: Tanks (Generic) Positional Accuracy: Positioned to address or location	F16SE (NE)	0	8	456150 525892
77	<b>Points of Interest - Manufacturing and Production</b> Name: Tank Location: TS10 Category: Industrial Features Class Code: Tanks (Generic) Positional Accuracy: Positioned to address or location	F16SE (NE)	0	8	456174 525884
77	<b>Points of Interest - Manufacturing and Production</b> Name: Tank Location: TS10 Category: Industrial Features Class Code: Tanks (Generic) Positional Accuracy: Positioned to address or location	F16SE (NE)	0	8	456165 525888
77	<b>Points of Interest - Manufacturing and Production</b> Name: Tank Location: TS10 Category: Industrial Features Class Code: Tanks (Generic) Positional Accuracy: Positioned to address or location	F16SE (NE)	0	8	456156 525889
77	<b>Points of Interest - Manufacturing and Production</b> Name: Tanks Location: TS10 Category: Industrial Features Class Code: Tanks (Generic) Positional Accuracy: Positioned to an adjacent address or location	F16SE (NE)	0	8	456156 525885
78	<b>Points of Interest - Manufacturing and Production</b> Name: Tank Location: TS10 Category: Industrial Features Class Code: Tanks (Generic) Positional Accuracy: Positioned to an adjacent address or location	F16SE (NE)	0	8	456128 525651
79	<b>Points of Interest - Manufacturing and Production</b> Name: Teesside Works, Redcar Location: TS10 Category: Industrial Features Class Code: Unspecified Works Or Factories Positional Accuracy: Positioned to an adjacent address or location	F15SE (N)	0	8	455709 525803
80	<b>Points of Interest - Manufacturing and Production</b> Name: Tank Location: TS10 Category: Industrial Features Class Code: Tanks (Generic) Positional Accuracy: Positioned to address or location	F16NW (NE)	4	8	456127 526023

Map ID	Details	Quadrant Reference (Compass Direction)	Estimated Distance From Site	Contact	NGR
81	<b>Points of Interest - Manufacturing and Production</b> Name: Teesside Works, Redcar Location: Not Supplied Category: Industrial Features Class Code: Unspecified Works Or Factories Positional Accuracy: Positioned to an adjacent address or location	F16NW (N)	16	8	455933 526036
82	<b>Points of Interest - Manufacturing and Production</b> Name: Tank Location: TS10 Category: Industrial Features Class Code: Tanks (Generic) Positional Accuracy: Positioned to an adjacent address or location	F12NW (NE)	19	8	455962 525553
83	<b>Points of Interest - Manufacturing and Production</b> Name: Tank Location: TS2 Category: Industrial Features Class Code: Tanks (Generic) Positional Accuracy: Positioned to an adjacent address or location	F14SE (NW)	31	8	454876 525789
83	<b>Points of Interest - Manufacturing and Production</b> Name: Teesside Works, Redcar Location: TS25 Category: Industrial Features Class Code: Unspecified Works Or Factories Positional Accuracy: Positioned to an adjacent address or location	F14SE (NW)	71	8	454902 525752
83	<b>Points of Interest - Manufacturing and Production</b> Name: Teesside Works, Redcar Location: Not Supplied Category: Industrial Features Class Code: Unspecified Works Or Factories Positional Accuracy: Positioned to an adjacent address or location	F14SE (NW)	74	8	454941 525754
84	<b>Points of Interest - Manufacturing and Production</b> Name: Teesside Works, Redcar Location: TS2 Category: Industrial Features Class Code: Unspecified Works Or Factories Positional Accuracy: Positioned to an adjacent address or location	F15SW (N)	110	8	455209 525749
85	<b>Points of Interest - Manufacturing and Production</b> Name: Teesside Works Redcar Location: Not Supplied Category: Industrial Features Class Code: Unspecified Works Or Factories Positional Accuracy: Positioned to an adjacent address or location	F8NE (E)	144	8	456360 524840
85	<b>Points of Interest - Manufacturing and Production</b> Name: Teesside Works Redcar Location: TS6 Category: Industrial Features Class Code: Unspecified Works Or Factories Positional Accuracy: Positioned to an adjacent address or location	F8NE (E)	182	8	456318 524838
86	<b>Points of Interest - Manufacturing and Production</b> Name: Teesside Works, Redcar Location: Not Supplied Category: Industrial Features Class Code: Unspecified Works Or Factories Positional Accuracy: Positioned to an adjacent address or location	F12SE (E)	208	8	456250 525237
86	<b>Points of Interest - Manufacturing and Production</b> Name: Teesside Works, Redcar Location: TS6 Category: Industrial Features Class Code: Unspecified Works Or Factories Positional Accuracy: Positioned to an adjacent address or location	F12SE (NE)	226	8	456206 525235
87	<b>Points of Interest - Public Infrastructure</b> Name: Outfall Location: TS6 Category: Infrastructure and Facilities Class Code: Waste Storage, Processing and Disposal Positional Accuracy: Positioned to an adjacent address or location	F4NE (SE)	0	8	456137 524098
88	<b>Points of Interest - Public Infrastructure</b> Name: Outfall Location: TS6 Category: Infrastructure and Facilities Class Code: Waste Storage, Processing and Disposal Positional Accuracy: Positioned to an adjacent address or location	F4NW (SE)	0	8	455887 524182

Map ID	Details	Quadrant Reference (Compass Direction)	Estimated Distance From Site	Contact	NGR
89	<b>Points of Interest - Public Infrastructure</b> Name: Sewage Works Location: TS6 Category: Infrastructure and Facilities Class Code: Waste Storage, Processing and Disposal Positional Accuracy: Positioned to address or location	F4NE (SE)	30	8	456358 524052
90	<b>Points of Interest - Public Infrastructure</b> Name: Outfall Location: TS6 Category: Infrastructure and Facilities Class Code: Waste Storage, Processing and Disposal Positional Accuracy: Positioned to an adjacent address or location	F2NE (SW)	115	8	454794 524114

Map ID	Details	Quadrant Reference (Compass Direction)	Estimated Distance From Site	Contact	NGR
91	<b>Ramsar Sites</b> Name: Teesmouth And Cleveland Coast Multiple Areas: Y Total Area (m2): 12537569.88 Source: Natural England Reference: UK11068 Designation Date: Not Supplied	F15NW (N)	0	9	455431 526173
92	<b>Sites of Special Scientific Interest</b> Name: Teesmouth And Cleveland Coast Multiple Areas: Y Total Area (m2): 29770346.879999984 Source: Natural England Reference: 1000263 Designation Details: Geological Conservation Review Designation Date: 1st November 1984 Date Type: Notified Designation Details: Ramsar Site Designation Date: 1st November 1984 Date Type: Notified Designation Details: Special Protection Area Designation Date: 1st November 1984 Date Type: Notified Designation Details: Site Of Special Scientific Interest Designation Date: 1st November 1984 Date Type: Notified	F7SW (SW)	0	9	455303 524557
93	<b>Special Protection Areas</b> Name: Teesmouth And Cleveland Coast Multiple Areas: Y Total Area (m2): 12515083.540000005 Source: Natural England Reference: UK9006061 Designation Date: Not Supplied	F15NW (N)	0	9	455431 526173

Agency & Hydrological	Version	Update Cycle
<b>Contaminated Land Register Entries and Notices</b> Hartlepool Borough Council - Neighbourhood Services Department Stockton-on-Tees Borough Council - Environmental Health Department Redcar and Cleveland Borough Council - Development Department	April 2013 October 2017 September 2014	Annual Rolling Update Annual Rolling Update Annual Rolling Update
<b>Discharge Consents</b> Environment Agency - North East Region	July 2019	Quarterly
<b>Enforcement and Prohibition Notices</b> Environment Agency - North East Region	March 2013	Annual Rolling Update
<b>Integrated Pollution Controls</b> Environment Agency - North East Region	October 2008	Variable
<b>Integrated Pollution Prevention And Control</b> Environment Agency - North East Region	July 2019	Quarterly
<b>Local Authority Integrated Pollution Prevention And Control</b> Hartlepool Borough Council - Environmental Health Department Redcar and Cleveland Borough Council - Environmental Health Department Stockton-on-Tees Borough Council - Environmental Health Department	April 2015 December 2014 June 2014	Variable Variable Variable
<b>Local Authority Pollution Prevention and Controls</b> Hartlepool Borough Council - Environmental Health Department Redcar and Cleveland Borough Council - Environmental Health Department Stockton-on-Tees Borough Council - Environmental Health Department	April 2015 December 2014 June 2014	Annual Rolling Update Annual Rolling Update Annual Rolling Update
<b>Local Authority Pollution Prevention and Control Enforcements</b> Hartlepool Borough Council - Environmental Health Department Redcar and Cleveland Borough Council - Environmental Health Department Stockton-on-Tees Borough Council - Environmental Health Department	April 2015 December 2014 June 2014	Variable Variable Variable
<b>Nearest Surface Water Feature</b> Ordnance Survey	January 2019	
<b>Pollution Incidents to Controlled Waters</b> Environment Agency - North East Region	December 1998	Not Applicable
<b>Prosecutions Relating to Authorised Processes</b> Environment Agency - North East Region	March 2013	Annual Rolling Update
<b>Prosecutions Relating to Controlled Waters</b> Environment Agency - North East Region	March 2013	Annual Rolling Update
<b>Registered Radioactive Substances</b> Environment Agency - North East Region	June 2016	
<b>River Quality</b> Environment Agency - Head Office	November 2001	Not Applicable
<b>River Quality Biology Sampling Points</b> Environment Agency - Head Office	July 2012	Annually
<b>River Quality Chemistry Sampling Points</b> Environment Agency - Head Office	July 2012	Annually
<b>Substantiated Pollution Incident Register</b> Environment Agency - North East Region - Dales Area Environment Agency - North East Region - North East Area	July 2019 July 2019	Quarterly Quarterly
<b>Water Abstractions</b> Environment Agency - North East Region	July 2019	Quarterly
<b>Water Industry Act Referrals</b> Environment Agency - North East Region	October 2017	Quarterly
<b>Groundwater Vulnerability Map</b> Environment Agency - Head Office	June 2018	Annually
<b>Bedrock Aquifer Designations</b> Environment Agency - Head Office	January 2018	Annually

Agency & Hydrological	Version	Update Cycle
<b>Superficial Aquifer Designations</b> Environment Agency - Head Office	January 2018	Annually
<b>Source Protection Zones</b> Environment Agency - Head Office	July 2019	Quarterly
<b>Extreme Flooding from Rivers or Sea without Defences</b> Environment Agency - Head Office	August 2019	Quarterly
<b>Flooding from Rivers or Sea without Defences</b> Environment Agency - Head Office	August 2019	Quarterly
<b>Areas Benefiting from Flood Defences</b> Environment Agency - Head Office	August 2019	Quarterly
<b>Flood Water Storage Areas</b> Environment Agency - Head Office	August 2019	Quarterly
<b>Flood Defences</b> Environment Agency - Head Office	August 2019	Quarterly
<b>OS Water Network Lines</b> Ordnance Survey	April 2019	Quarterly
<b>Surface Water 1 in 30 year Flood Extent</b> Environment Agency - Head Office	October 2013	Annually
<b>Surface Water 1 in 100 year Flood Extent</b> Environment Agency - Head Office	October 2013	Annually
<b>Surface Water 1 in 1000 year Flood Extent</b> Environment Agency - Head Office	October 2013	Annually
<b>Surface Water Suitability</b> Environment Agency - Head Office	October 2013	Annually
<b>BGS Groundwater Flooding Susceptibility</b> British Geological Survey - National Geoscience Information Service	May 2013	Annually



Waste	Version	Update Cycle
<b>BGS Recorded Landfill Sites</b> British Geological Survey - National Geoscience Information Service	June 1996	Not Applicable
<b>Historical Landfill Sites</b> Environment Agency - Head Office	July 2019	Quarterly
<b>Integrated Pollution Control Registered Waste Sites</b> Environment Agency - North East Region	October 2008	Not Applicable
<b>Licensed Waste Management Facilities (Landfill Boundaries)</b> Environment Agency - North East Region - Dales Area Environment Agency - North East Region - North East Area	July 2018 July 2018	Quarterly Quarterly
<b>Licensed Waste Management Facilities (Locations)</b> Environment Agency - North East Region - Dales Area Environment Agency - North East Region - North East Area	July 2019 July 2019	Quarterly Quarterly
<b>Local Authority Landfill Coverage</b> Hartlepool Borough Council - Environmental Health Department Redcar and Cleveland Borough Council Stockton-on-Tees Borough Council - Environmental Health Department	May 2000 May 2000 May 2000	Not Applicable Not Applicable Not Applicable
<b>Local Authority Recorded Landfill Sites</b> Hartlepool Borough Council - Environmental Health Department Redcar and Cleveland Borough Council Stockton-on-Tees Borough Council - Environmental Health Department	May 2000 May 2000 May 2000	Not Applicable Not Applicable Not Applicable
<b>Potentially Infilled Land (Non-Water)</b> Landmark Information Group Limited	December 1999	Not Applicable
<b>Potentially Infilled Land (Water)</b> Landmark Information Group Limited	December 1999	Not Applicable
<b>Registered Landfill Sites</b> Environment Agency - North East Region - Dales Area Environment Agency - North East Region - North East Area	March 2003 March 2003	Not Applicable Not Applicable
<b>Registered Waste Transfer Sites</b> Environment Agency - North East Region - Dales Area Environment Agency - North East Region - North East Area	March 2003 March 2003	Not Applicable Not Applicable
<b>Registered Waste Treatment or Disposal Sites</b> Environment Agency - North East Region - Dales Area Environment Agency - North East Region - North East Area	March 2003 March 2003	Not Applicable Not Applicable
Hazardous Substances	Version	Update Cycle
<b>Control of Major Accident Hazards Sites (COMAH)</b> Health and Safety Executive	April 2018	Bi-Annually
<b>Explosive Sites</b> Health and Safety Executive	March 2017	Annually
<b>Notification of Installations Handling Hazardous Substances (NIHHS)</b> Health and Safety Executive	November 2000	Not Applicable
<b>Planning Hazardous Substance Enforcements</b> Redcar and Cleveland Borough Council - Planning Department Hartlepool Borough Council Stockton-on-Tees Borough Council	April 2016 January 2016 October 2015	Variable Variable Variable
<b>Planning Hazardous Substance Consents</b> Redcar and Cleveland Borough Council - Planning Department Hartlepool Borough Council Stockton-on-Tees Borough Council	April 2016 January 2016 October 2015	Variable Variable Variable

Geological	Version	Update Cycle
<b>BGS 1:625,000 Solid Geology</b> British Geological Survey - National Geoscience Information Service	January 2009	Not Applicable
<b>BGS Estimated Soil Chemistry</b> British Geological Survey - National Geoscience Information Service	October 2015	Annually
<b>BGS Recorded Mineral Sites</b> British Geological Survey - National Geoscience Information Service	April 2019	Bi-Annually
<b>CBSCB Compensation District</b> Cheshire Brine Subsidence Compensation Board (CBSCB)	August 2011	Not Applicable
<b>Coal Mining Affected Areas</b> The Coal Authority - Property Searches	March 2014	Annual Rolling Update
<b>Mining Instability</b> Ove Arup & Partners	October 2000	Not Applicable
<b>Non Coal Mining Areas of Great Britain</b> British Geological Survey - National Geoscience Information Service	May 2015	Not Applicable
<b>Potential for Collapsible Ground Stability Hazards</b> British Geological Survey - National Geoscience Information Service	January 2019	Annually
<b>Potential for Compressible Ground Stability Hazards</b> British Geological Survey - National Geoscience Information Service	January 2019	Annually
<b>Potential for Ground Dissolution Stability Hazards</b> British Geological Survey - National Geoscience Information Service	January 2019	Annually
<b>Potential for Landslide Ground Stability Hazards</b> British Geological Survey - National Geoscience Information Service	January 2019	Annually
<b>Potential for Running Sand Ground Stability Hazards</b> British Geological Survey - National Geoscience Information Service	January 2019	Annually
<b>Potential for Shrinking or Swelling Clay Ground Stability Hazards</b> British Geological Survey - National Geoscience Information Service	January 2019	Annually
<b>Radon Potential - Radon Affected Areas</b> British Geological Survey - National Geoscience Information Service	July 2011	Annually
<b>Radon Potential - Radon Protection Measures</b> British Geological Survey - National Geoscience Information Service	July 2011	Annually
Industrial Land Use	Version	Update Cycle
<b>Contemporary Trade Directory Entries</b> Thomson Directories	July 2019	Quarterly
<b>Fuel Station Entries</b> Catalist Ltd - Experian	September 2019	Quarterly
<b>Gas Pipelines</b> National Grid	July 2014	
<b>Points of Interest - Commercial Services</b> PointX	September 2019	Quarterly
<b>Points of Interest - Education and Health</b> PointX	September 2019	Quarterly
<b>Points of Interest - Manufacturing and Production</b> PointX	September 2019	Quarterly
<b>Points of Interest - Public Infrastructure</b> PointX	September 2019	Quarterly
<b>Points of Interest - Recreational and Environmental</b> PointX	September 2019	Quarterly
<b>Underground Electrical Cables</b> National Grid	December 2015	

Sensitive Land Use	Version	Update Cycle
<b>Ancient Woodland</b> Natural England	August 2018	Bi-Annually
<b>Areas of Outstanding Natural Beauty</b> Natural England	June 2019	Bi-Annually
<b>Environmentally Sensitive Areas</b> Natural England	January 2017	
<b>Forest Parks</b> Forestry Commission	April 1997	Not Applicable
<b>Local Nature Reserves</b> Natural England	March 2019	Bi-Annually
<b>Marine Nature Reserves</b> Natural England	July 2019	Bi-Annually
<b>National Nature Reserves</b> Natural England	July 2019	Bi-Annually
<b>National Parks</b> Natural England	April 2017	Bi-Annually
<b>Nitrate Vulnerable Zones</b> Department for Environment, Food and Rural Affairs (DEFRA - formerly FRCA)	October 2015	
<b>Ramsar Sites</b> Natural England	April 2019	Bi-Annually
<b>Sites of Special Scientific Interest</b> Natural England	March 2019	Bi-Annually
<b>Special Areas of Conservation</b> Natural England	June 2019	Bi-Annually
<b>Special Protection Areas</b> Natural England	April 2019	Bi-Annually

A selection of organisations who provide data within this report


Data Supplier	Data Supplier Logo
Ordnance Survey	
Environment Agency	
Scottish Environment Protection Agency	
The Coal Authority	
British Geological Survey	 British Geological Survey NATURAL ENVIRONMENT RESEARCH COUNCIL
Centre for Ecology and Hydrology	 Centre for Ecology & Hydrology NATURAL ENVIRONMENT RESEARCH COUNCIL
Natural Resources Wales	
Scottish Natural Heritage	
Natural England	
Public Health England	
Ove Arup	
Peter Brett Associates	

Contact	Name and Address	Contact Details
1	<b>British Geological Survey - Enquiry Service</b> British Geological Survey, Environmental Science Centre, Keyworth, Nottingham, Nottinghamshire, NG12 5GG	Telephone: 0115 936 3143 Fax: 0115 936 3276 Email: enquiries@bgs.ac.uk Website: www.bgs.ac.uk
2	<b>Environment Agency - National Customer Contact Centre (NCCC)</b> PO Box 544, Templeborough, Rotherham, S60 1BY	Telephone: 03708 506 506 Email: enquiries@environment-agency.gov.uk
3	<b>Environment Agency - Head Office</b> Rio House, Waterside Drive, Aztec West, Almondsbury, Bristol, Avon, BS32 4UD	Telephone: 01454 624400 Fax: 01454 624409
4	<b>Ordnance Survey</b> Adanac Drive, Southampton, Hampshire, SO16 0AS	Telephone: 03456 05 05 05 Email: customerservices@ordnancesurvey.co.uk Website: www.ordnancesurvey.gov.uk
5	<b>Redcar and Cleveland Borough Council</b> Town Hall, Fabian Road, South Bank, Middlesbrough, Cleveland, TS6 9AR	Telephone: 01642 444000 Website: www.redcar-cleveland.gov.uk
6	<b>Stockton-on-Tees Borough Council - Environmental Health Department</b> Municipal Buildings, 16 Church Road, Stockton-on-tees, Cleveland, TS18 1XD	Telephone: 01642 393939 Fax: 01642 391156 Website: www.stockton-bc.gov.uk
7	<b>Health and Safety Executive</b> 5S.2 Redgrave Court, Merton Road, Bootle, L20 7HS	Website: www.hse.gov.uk
8	<b>PointX</b> 7 Abbey Court, Eagle Way, Sowton, Exeter, Devon, EX2 7HY	Website: www.pointx.co.uk
9	<b>Natural England</b> County Hall, Spetchley Road, Worcester, WR5 2NP	Telephone: 0300 060 3900 Email: enquiries@naturalengland.org.uk Website: www.naturalengland.org.uk
-	<b>Public Health England - Radon Survey, Centre for Radiation, Chemical and Environmental Hazards</b> Chilton, Didcot, Oxfordshire, OX11 0RQ	Telephone: 01235 822622 Fax: 01235 833891 Email: radon@phe.gov.uk Website: www.ukradon.org
-	<b>Landmark Information Group Limited</b> Imperium, Imperial Way, Reading, Berkshire, RG2 0TD	Telephone: 0844 844 9952 Fax: 0844 844 9951 Email: customerservices@landmarkinfo.co.uk Website: www.landmarkinfo.co.uk







Please note that the Environment Agency / Natural Resources Wales / SEPA have a charging policy in place for enquiries.

## Geology 1:50,000 Maps Legends





### Artificial Ground and Landslip

Map Colour	Lex Code	Rock Name	Rock Type	Min and Max Age
	MGR	Made Ground (Undivided)	Artificial Deposit	Not Supplied - Holocene

### Superficial Geology

Map Colour	Lex Code	Rock Name	Rock Type	Min and Max Age
	TFD	Tidal Flat Deposits	Sand and Silt	Not Supplied - Holocene
	TFD	Tidal Flat Deposits	Sand, Silt and Clay	Not Supplied - Holocene
	GLLDD	Glaciolacustrine Deposits, Devensian	Clay and Silt	Not Supplied - Devensian
	BSA	Blown Sand	Sand	Not Supplied - Quaternary
	BTFU	Beach and Tidal Flat Deposits (Undifferentiated)	Sand	Not Supplied - Quaternary
	MBD	Marine Beach Deposits	Sand and Gravel	Not Supplied - Quaternary

### Bedrock and Faults

Map Colour	Lex Code	Rock Name	Rock Type	Min and Max Age
	RMU	Redcar Mudstone Formation	Mudstone	Not Supplied - Hettangian
	PNG	Penarth Group	Mudstone	Not Supplied - Rhaetian
	MMG	Mercia Mudstone Group	Mudstone	Not Supplied - Early Triassic
	SSG	Sherwood Sandstone Group	Sandstone	Not Supplied - GUADALUPIAN



### Geology 1:50,000 Maps

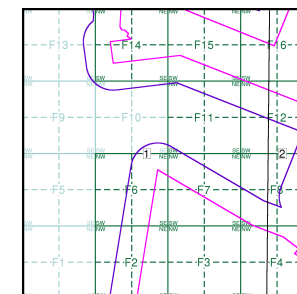
This report contains geological map extracts taken from the BGS Digital Geological map of Great Britain at 1:50,000 scale and is designed for users carrying out preliminary site assessments who require geological maps for the area around the site. This mapping may be more up to date than previously published paper maps.

The various geological layers - artificial and landslip deposits, superficial geology and solid (bedrock) geology are displayed in separate maps, but superimposed on the final 'Combined Surface Geology' map. All map legends feature on this page. Not all layers have complete nationwide coverage, so availability of data for relevant map sheets is indicated below.

### Geology 1:50,000 Maps Coverage

Map ID:	1	Map ID:	2
Map Sheet No:	033	Map Sheet No:	034
Map Name:	Stockton	Map Name:	Guisborough
Map Date:	1987	Map Date:	1998
Bedrock Geology:	Available	Bedrock Geology:	Available
Superficial Geology:	Available	Superficial Geology:	Available
Artificial Geology:	Available	Artificial Geology:	Available
Faults:	Not Supplied	Faults:	Not Supplied
Landslip:	Available	Landslip:	Available
Rock Segments:	Not Supplied	Rock Segments:	Not Supplied

### Geology 1:50,000 Maps - Slice F



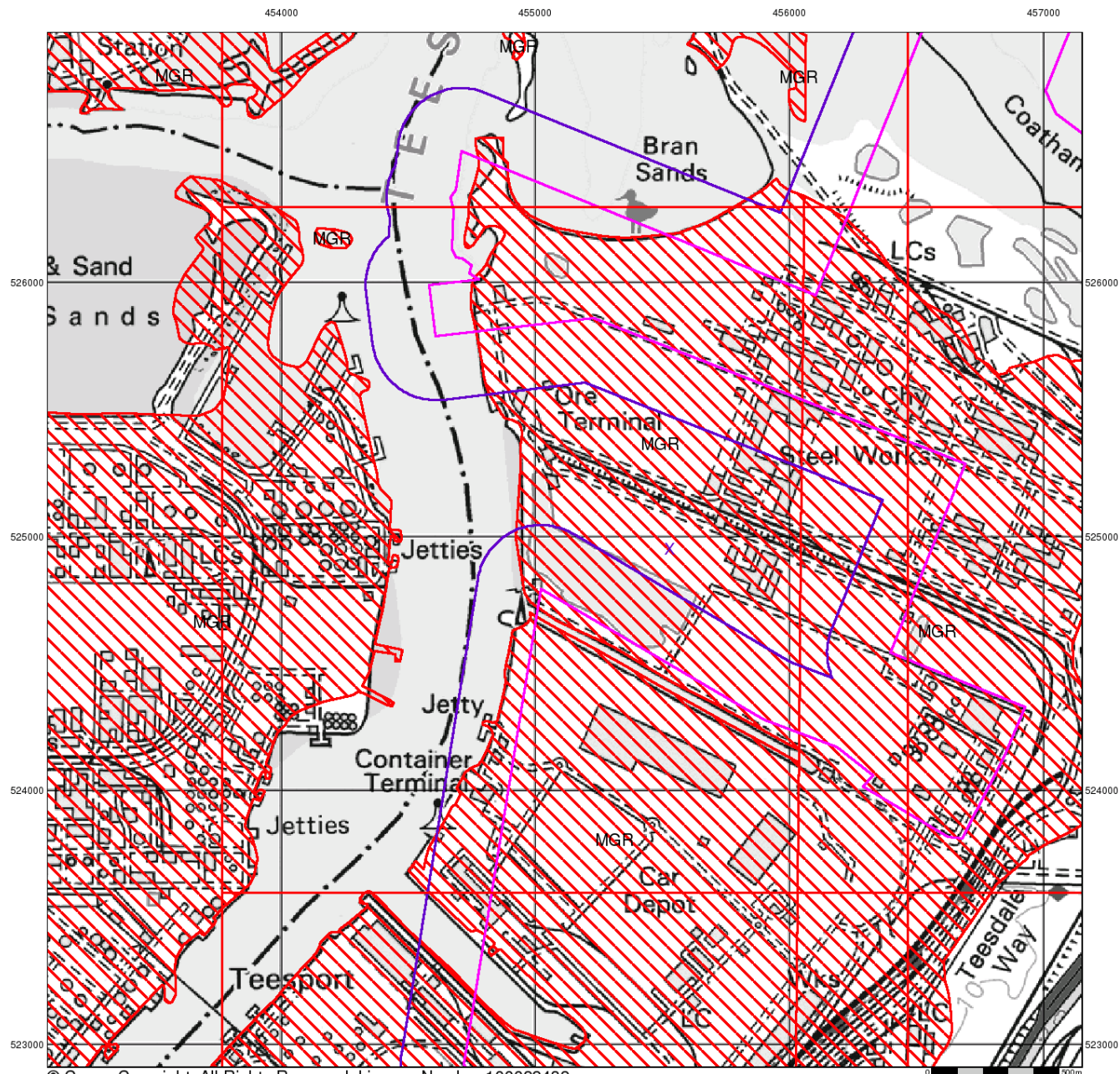
### Order Details:

Order Number:	218629437_1_1
Customer Reference:	60559231/Teesside Clean Gas
National Grid Reference:	455530, 524950
Slice:	F
Site Area (Ha):	1523.9
Search Buffer (m):	250

### Site Details:

Teesside Clean Gas Project 2 of 2





© Crown Copyright. All Rights Reserved. License Number 100022432.



## Artificial Ground and Landslip

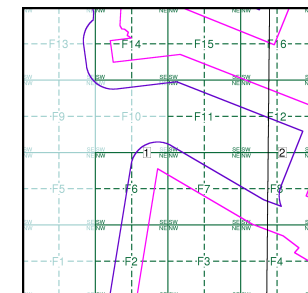
Artificial ground is a term used by BGS for those areas where the ground surface has been significantly modified by human activity. Information about previously developed ground is especially important, as it is often associated with potentially contaminated material, unpredictable engineering conditions and unstable ground.

Artificial ground includes:

- Made ground - man-made deposits such as embankments and spoil heaps on the natural ground surface.
- Worked ground - areas where the ground has been cut away such as quarries and road cuttings.
- Infilled ground - areas where the ground has been cut away then wholly or partially backfilled.
- Landscaped ground - areas where the surface has been reshaped.
- Disturbed ground - areas of ill-defined shallow or near surface mineral workings where it is impracticable to map made and worked ground separately.

Mass movement (landslip) deposits on BGS geological maps are primarily superficial deposits that have moved down slope under gravity to form landslips. These affect bedrock, other superficial deposits and artificial ground. The dataset also includes founded strata, where the ground has collapsed due to subsidence.

## Artificial Ground and Landslip Map - Slice F



## Order Details:

Order Number: 218629437\_1\_1  
 Customer Reference: 60559231/Teesside Clean Gas  
 National Grid Reference: 455530, 524950  
 Slice: F  
 Site Area (Ha): 1523.9  
 Search Buffer (m): 250

## Site Details:

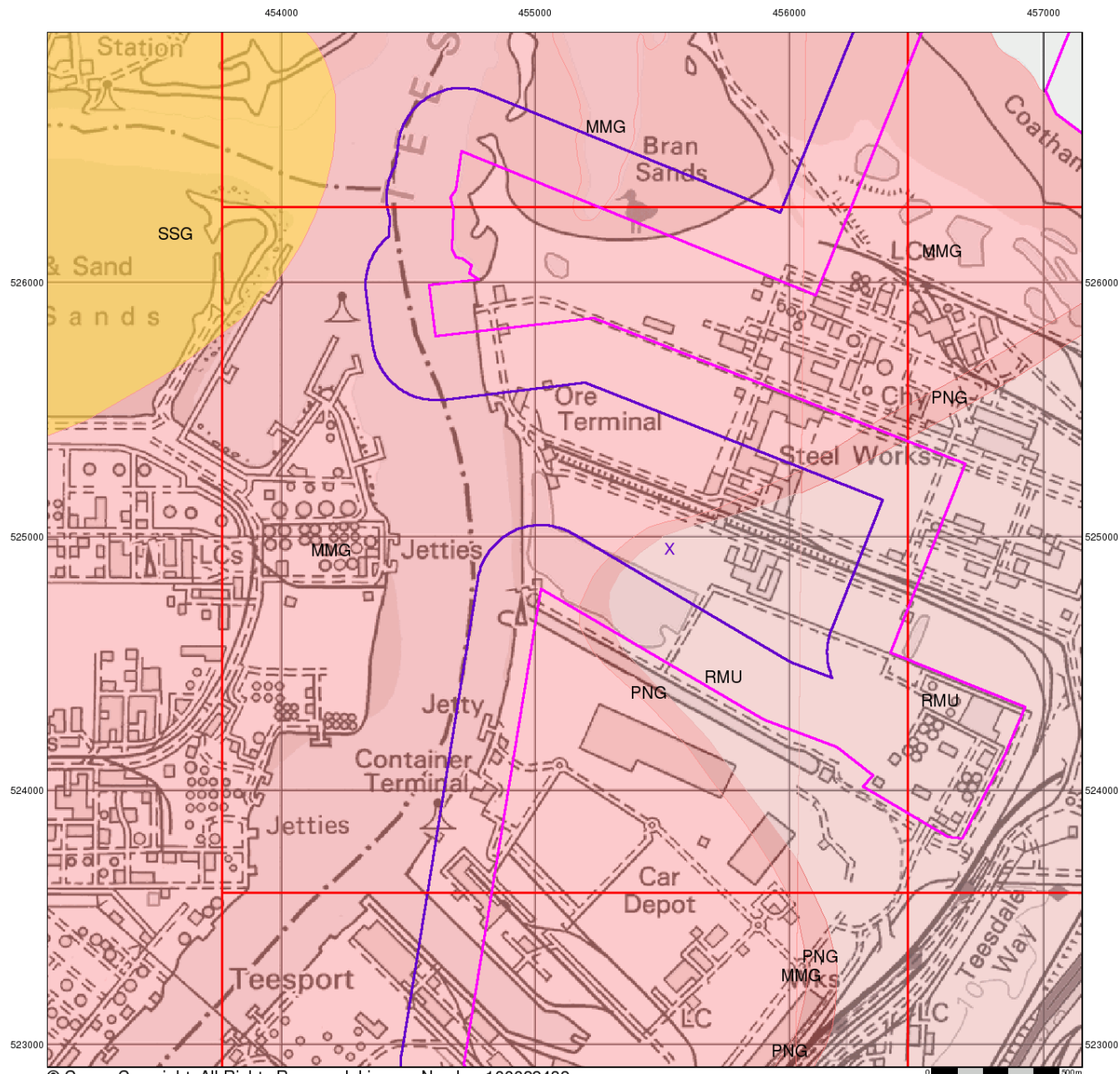
Teesside Clean Gas Project 2 of 2



Tel: 0844 844 9952  
 Fax: 0844 844 9951  
 Web: www.envirocheck.co.uk







© Crown Copyright. All Rights Reserved. License Number 100022432.



## Bedrock and Faults

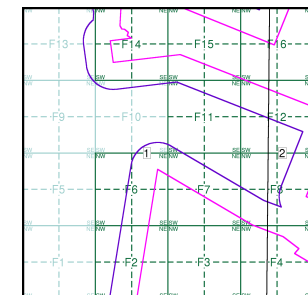
Bedrock geology is a term used for the main mass of rocks forming the Earth and are present everywhere, whether exposed at the surface in outcrops or concealed beneath superficial deposits or water.

The bedrock has formed over vast lengths of geological time ranging from ancient and highly altered rocks of the Proterozoic, some 2500 million years ago, or older, up to the relatively young Pliocene, 1.8 million years ago.

The bedrock geology includes many lithologies, often classified into three types based on origin: igneous, metamorphic and sedimentary.

The BGS Faults and Rock Segments dataset includes geological faults (e.g. normal, thrust), and thin beds mapped as lines (e.g. coal seam, gypsum bed). Some of these are linked to other particular 1:50,000 Geology datasets, for example, coal seams are part of the bedrock sequence, most faults and mineral veins primarily affect the bedrock but cut across the strata and post date its deposition.

## Bedrock and Faults Map - Slice F



## Order Details:

Order Number: 218629437\_1\_1  
 Customer Reference: 60559231/Teesside Clean Gas  
 National Grid Reference: 455530, 524950  
 Slice: F  
 Site Area (Ha): 1523.9  
 Search Buffer (m): 250

## Site Details:

Teesside Clean Gas Project 2 of 2

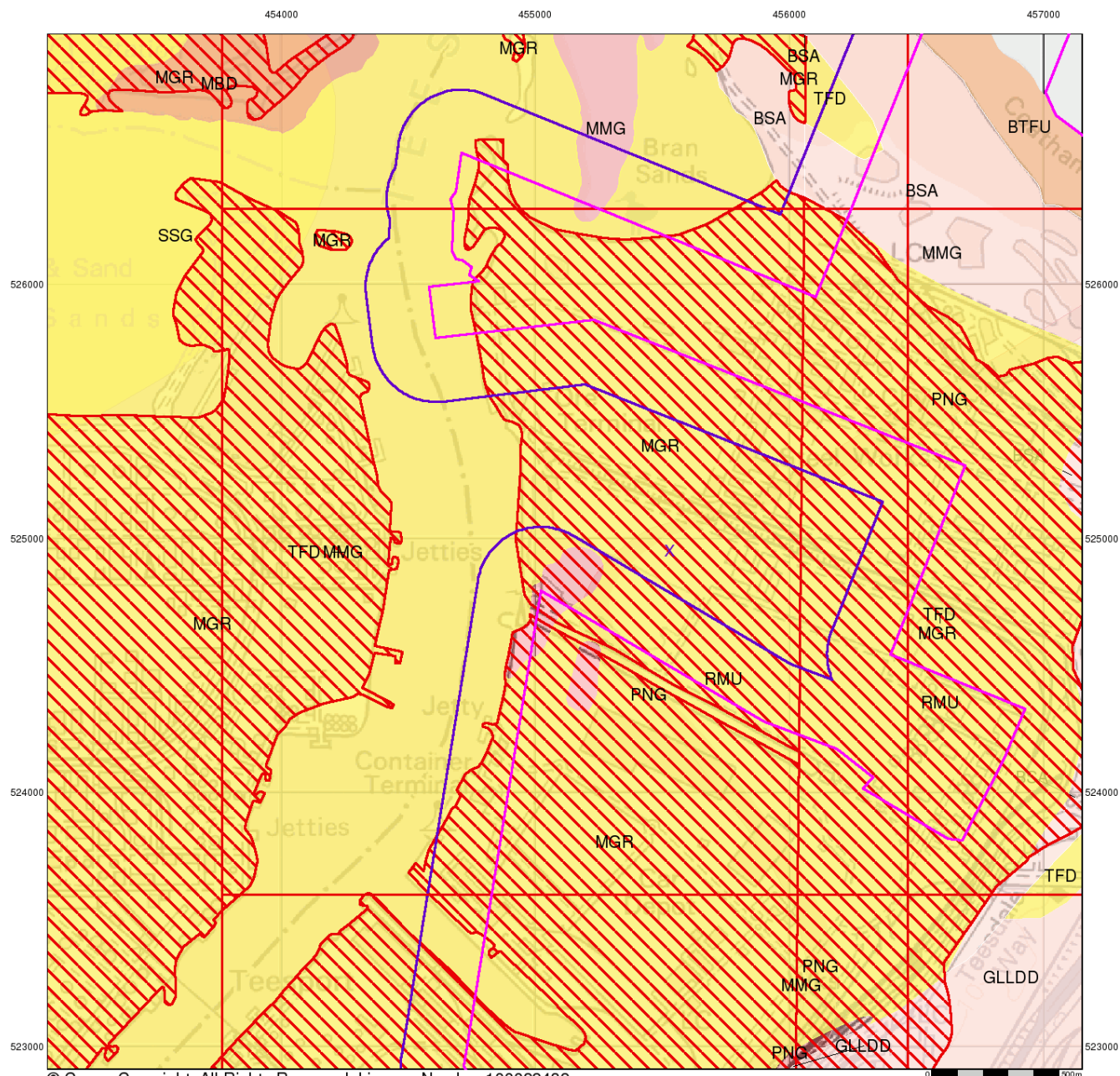


Tel: 0844 844 9952  
 Fax: 0844 844 9951  
 Web: www.envirocheck.co.uk

v15.0 19-Sep-2019

Page 4 of 5





© Crown Copyright. All Rights Reserved. License Number 100022432.



### Combined Surface Geology

The Combined Surface Geology map combines all the previous maps into one combined geological overview of your site.

Please consult the legends to the previous maps to interpret the Combined "Surface Geology" map.

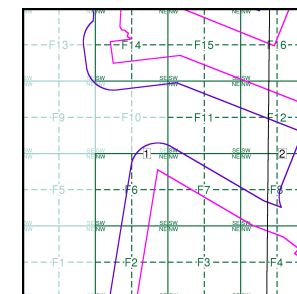
### Additional Information

More information on 1:50,000 Geological mapping and explanations of rock classifications can be found on the BGS website. Using the LEX Codes in this report, further descriptions of rock types can be obtained by interrogating the 'BGS Lexicon of Named Rock Units'. This database can be accessed by following the 'Information and Data' link on the BGS website.

### Contact

British Geological Survey  
Kingsley Dunham Centre  
Keyworth  
Nottingham  
NG12 5GG  
Telephone: 0115 936 3143  
Fax: 0115 936 3276  
email: [enquiries@bgs.ac.uk](mailto:enquiries@bgs.ac.uk)  
website: [www.bgs.ac.uk](http://www.bgs.ac.uk)

### Combined Geology Map - Slice F



### Order Details:

Order Number: 218629437\_1\_1  
Customer Reference: 60559231/Teesside Clean Gas  
National Grid Reference: 455530, 524950  
Slice: F  
Site Area (Ha): 1523.9  
Search Buffer (m): 250

### Site Details:

Teesside Clean Gas Project 2 of 2



Tel: 0844 844 9952  
Fax: 0844 844 9951  
Web: [www.envirocheck.co.uk](http://www.envirocheck.co.uk)



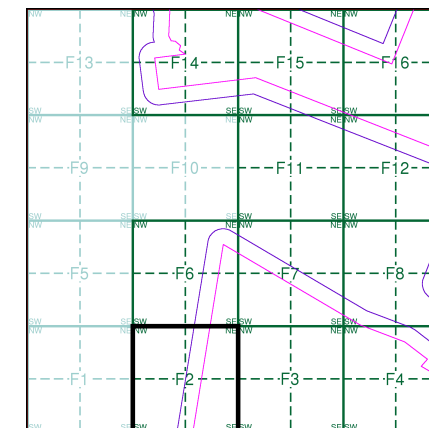
## General

- Specified Site
- Specified Buffer(s)
- Bearing Reference Point
- Map ID
- Several of Types at Location
- Pylon
- Overhead Transmission Line

## Agency and Hydrological

- Contaminated Land Register Entry or Notice (Location)
- Contaminated Land Register Entry or Notice
- Discharge Consent
- Enforcement or Prohibition Notice
- Integrated Pollution Control
- Integrated Pollution Prevention Control
- Local Authority Integrated Pollution Prevention and Control
- Local Authority Pollution Prevention and Control
- Local Authority Pollution Prevention and Control Enforcement
- Pollution Incident to Controlled Waters
- Prosecution Relating to Authorised Processes
- Prosecution Relating to Controlled Waters
- Registered Radioactive Substance
- River Network or Water Feature
- River Quality Sampling Point
- Substantiated Pollution Incident Register
- Water Abstraction
- Water Industry Act Referral
- Hazardous Substances
- COMAH Site
- Explosive Site
- NIHHS Site
- Planning Hazardous Substance Consent
- Planning Hazardous Substance Enforcement
- BGS Recorded Mineral Site
- Waste
- BGS Recorded Landfill Site (Location)
- BGS Recorded Landfill Site
- EA Historic Landfill (Buffered Point)
- EA Historic Landfill (Polygon)
- Integrated Pollution Control Registered Waste Site
- Licensed Waste Management Facility (Landfill Boundary)
- Licensed Waste Management Facility (Location)
- Local Authority Recorded Landfill Site (Location)
- Local Authority Recorded Landfill Site
- Potentially Infilled Land (Non-water)
- Potentially Infilled Land (Non-water)
- Potentially Infilled Land (Non-water)
- Potentially Infilled Land (Water)
- Potentially Infilled Land (Water)
- Potentially Infilled Land (Water)
- Registered Landfill Site
- Registered Landfill Site (Location)
- Registered Landfill Site (Point Buffered to 100m)
- Registered Landfill Site (Point Buffered to 250m)
- Registered Waste Transfer Site (Location)
- Registered Waste Transfer Site
- Registered Waste Treatment or Disposal Site (Location)
- Registered Waste Treatment or Disposal Site

## Site Sensitivity Map - Segment F2



## Order Details

Order Number: 218629437\_1\_1  
Customer Ref: 60559231/Teesside Clean Gas  
National Grid Reference: 455530, 524950  
Slice: F  
Site Area (Ha): 1523.9  
Plot Buffer (m): 100

## Site Details

Teesside Clean Gas Project 2 of 2

Landmark®  
INFORMATION GROUP

Tel: 0844 844 9952  
Fax: 0844 844 9951  
Web: www.envirocheck.co.uk





## General

- Specified Site
- Specified Buffer(s)
- Bearing Reference Point
- Map ID
- Several of Type at Location
- Pylon
- Overhead Transmission Line

## Agency and Hydrological

- Contaminated Land Register Entry or Notice (Location)
- Contaminated Land Register Entry or Notice
- Discharge Consent
- Enforcement or Prohibition Notice
- Integrated Pollution Control
- Integrated Pollution Prevention Control
- Local Authority Integrated Pollution Prevention and Control
- Local Authority Pollution Prevention and Control Enforcement
- Pollution Incident to Controlled Waters
- Prosecution Relating to Authorised Processes
- Prosecution Relating to Controlled Waters
- Registered Radioactive Substance
- River Network or Water Feature
- River Quality Sampling Point
- Substantiated Pollution Incident Register
- Water Abstraction
- Water Industry Act Referral
- BGS Recorded Landfill Site (Location)
- BGS Recorded Landfill Site
- EA Historic Landfill (Buffered Point)
- EA Historic Landfill (Polygon)
- Integrated Pollution Control Registered Waste Site
- Licensed Waste Management Facility (Landfill Boundary)
- Licensed Waste Management Facility (Location)
- Local Authority Recorded Landfill Site (Location)
- Local Authority Recorded Landfill Site
- Potentially Infilled Land (Non-water)
- Potentially Infilled Land (Non-water)
- Potentially Infilled Land (Non-water)
- Potentially Infilled Land (Water)
- Potentially Infilled Land (Water)
- Potentially Infilled Land (Water)
- Registered Landfill Site
- Registered Landfill Site (Location)
- Registered Landfill Site (Point Buffered to 100m)
- Registered Landfill Site (Point Buffered to 250m)
- Registered Waste Transfer Site (Location)
- Registered Waste Transfer Site
- Registered Waste Treatment or Disposal Site (Location)
- Registered Waste Treatment or Disposal Site

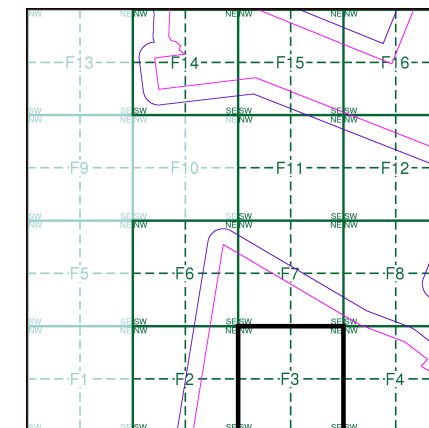
## Hazardous Substances

- COMAH Site
- Explosive Site
- NIHHS Site
- Planning Hazardous Substance Consent
- Planning Hazardous Substance Enforcement

## Geological

- BGS Recorded Mineral Site

## Site Sensitivity Map - Segment F3



## Order Details

Order Number: 218629437\_1\_1  
Customer Ref: 60559231/Teesside Clean Gas  
National Grid Reference: 455530, 524950  
Slice: F  
Site Area (Ha): 1523.9  
Plot Buffer (m): 100

## Site Details

Teesside Clean Gas Project 2 of 2

**Landmark**  
INFORMATION GROUP

Tel: 0844 844 9952  
Fax: 0844 844 9951  
Web: [www.envirocheck.co.uk](http://www.envirocheck.co.uk)



## General

- Specified Site
- Specified Buffer(s)
- Bearing Reference Point
- Map ID
- Several of Type at Location
- Pylon
- Overhead Transmission Line

## Agency and Hydrological

- Contaminated Land Register Entry or Notice (Location)
- Contaminated Land Register Entry or Notice
- Discharge Consent
- Enforcement or Prohibition Notice
- Integrated Pollution Control
- Integrated Pollution Prevention Control
- Local Authority Integrated Pollution Prevention and Control
- Local Authority Pollution Prevention and Control
- Local Authority Pollution Prevention and Control Enforcement
- Pollution Incident to Controlled Waters
- Prosecution Relating to Authorised Processes
- Prosecution Relating to Controlled Waters
- Registered Radioactive Substance
- River Network or Water Feature
- River Quality Sampling Point
- Substantiated Pollution Incident Register
- Water Abstraction
- Water Industry Act Referral

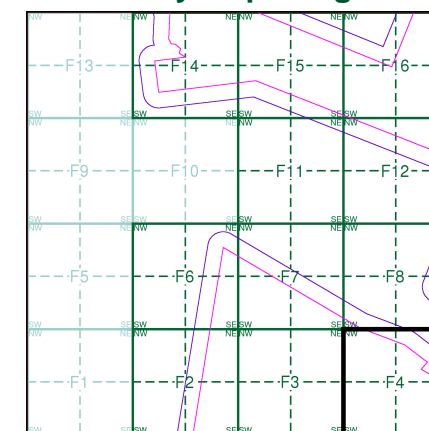
## Hazardous Substances

- COMAH Site
- Explosive Site
- NIHHS Site
- Planning Hazardous Substance Consent
- Planning Hazardous Substance Enforcement
- BGS Recorded Mineral Site
- BGS Recorded Landfill Site (Location)
- BGS Recorded Landfill Site
- EA Historic Landfill (Buffered Point)
- EA Historic Landfill (Polygon)
- Integrated Pollution Control Registered Waste Site
- Licensed Waste Management Facility (Landfill Boundary)
- Licensed Waste Management Facility (Location)
- Local Authority Recorded Landfill Site (Location)
- Local Authority Recorded Landfill Site
- Potentially Infilled Land (Non-water)
- Potentially Infilled Land (Non-water)
- Potentially Infilled Land (Non-water)
- Potentially Infilled Land (Water)
- Potentially Infilled Land (Water)
- Potentially Infilled Land (Water)
- Registered Landfill Site
- Registered Landfill Site (Location)
- Registered Landfill Site (Point Buffered to 100m)
- Registered Landfill Site (Point Buffered to 250m)
- Registered Waste Transfer Site (Location)
- Registered Waste Transfer Site
- Registered Waste Treatment or Disposal Site (Location)
- Registered Waste Treatment or Disposal Site

## Geological

- BGS Recorded Mineral Site

## Site Sensitivity Map - Segment F4

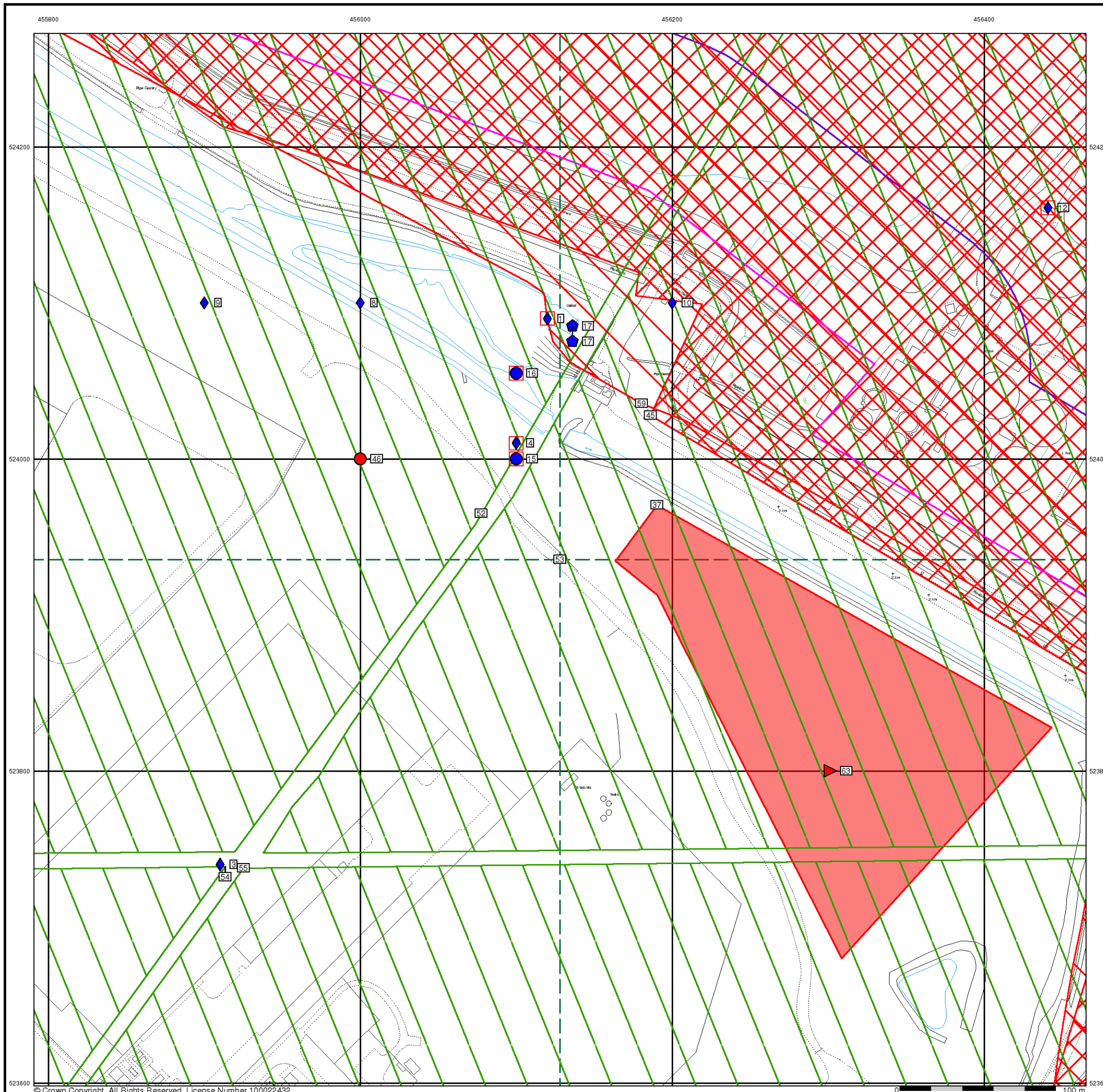


## Order Details

Order Number: 218629437\_1\_1  
 Customer Ref: 60559231/Teesside Clean Gas  
 National Grid Reference: 455530, 524950  
 Slice: F  
 Site Area (Ha): 1523.9  
 Plot Buffer (m): 100

## Site Details

Teesside Clean Gas Project 2 of 2





## General

- Specified Site
- Specified Buffer(s)
- Bearing Reference Point
- Map ID
- Several of Type at Location
- Pylon
- Overhead Transmission Line

## Agency and Hydrological

- Contaminated Land Register Entry or Notice (Location)
- Contaminated Land Register Entry or Notice
- Discharge Consent
- Enforcement or Prohibition Notice
- Integrated Pollution Control
- Integrated Pollution Prevention Control
- Local Authority Integrated Pollution Prevention and Control
- Local Authority Pollution Prevention and Control Enforcement
- Pollution Incident to Controlled Waters
- Prosecution Relating to Authorised Processes
- Prosecution Relating to Controlled Waters
- Registered Radioactive Substance
- River Network or Water Feature
- River Quality Sampling Point
- Substantiated Pollution Incident Register
- Water Abstraction
- Water Industry Act Referral
- BGS Recorded Landfill Site (Location)
- BGS Recorded Landfill Site
- EA Historic Landfill (Buffered Point)
- EA Historic Landfill (Polygon)
- Integrated Pollution Control Registered Waste Site
- Licensed Waste Management Facility (Landfill Boundary)
- Licensed Waste Management Facility (Location)
- Local Authority Recorded Landfill Site (Location)
- Local Authority Recorded Landfill Site
- Potentially Infilled Land (Non-water)
- Potentially Infilled Land (Non-water)
- Potentially Infilled Land (Water)
- Potentially Infilled Land (Water)
- Potentially Infilled Land (Water)
- Registered Landfill Site
- Registered Landfill Site (Location)
- Registered Landfill Site (Point Buffered to 100m)
- Registered Landfill Site (Point Buffered to 250m)
- Registered Waste Transfer Site (Location)
- Registered Waste Transfer Site
- Registered Waste Treatment or Disposal Site (Location)
- Registered Waste Treatment or Disposal Site

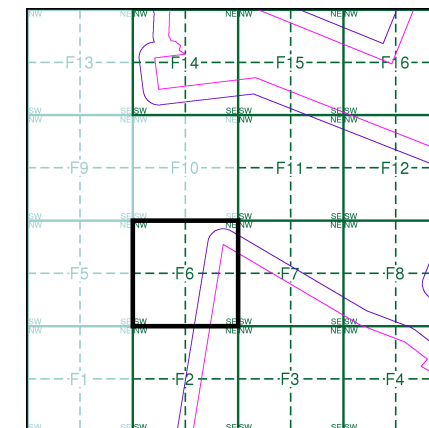
## Hazardous Substances

- COMAH Site
- Explosive Site
- NIHHS Site
- Planning Hazardous Substance Consent
- Planning Hazardous Substance Enforcement

## Geological

- BGS Recorded Mineral Site

## Site Sensitivity Map - Segment F6



## Order Details

Order Number: 218629437\_1\_1  
Customer Ref: 60559231/Teesside Clean Gas  
National Grid Reference: 455530, 524950  
Slice: F  
Site Area (Ha): 1523.9  
Plot Buffer (m): 100

## Site Details

Teesside Clean Gas Project 2 of 2

**Landmark**  
INFORMATION GROUP

Tel: 0844 844 9952  
Fax: 0844 844 9951  
Web: [www.envirocheck.co.uk](http://www.envirocheck.co.uk)



## General

- Specified Site
- Specified Buffer(s)
- Bearing Reference Point
- Map ID
- Several of Type at Location
- Pylon
- Overhead Transmission Line

## Agency and Hydrological

- Contaminated Land Register Entry or Notice (Location)
- Contaminated Land Register Entry or Notice
- Discharge Consent
- Enforcement or Prohibition Notice
- Integrated Pollution Control
- Integrated Pollution Prevention Control
- Local Authority Integrated Pollution Prevention and Control
- Local Authority Pollution Prevention and Control
- Local Authority Pollution Prevention and Control Enforcement
- Pollution Incident to Controlled Waters
- Prosecution Relating to Authorised Processes
- Prosecution Relating to Controlled Waters
- Registered Radioactive Substance
- River Network or Water Feature
- River Quality Sampling Point
- Substantiated Pollution Incident Register
- Water Abstraction
- Water Industry Act Referral
- BGS Recorded Landfill Site (Location)
- BGS Recorded Landfill Site
- EA Historic Landfill (Buffered Point)
- EA Historic Landfill (Polygon)
- Integrated Pollution Control Registered Waste Site
- Licensed Waste Management Facility (Landfill Boundary)
- Licensed Waste Management Facility (Location)
- Local Authority Recorded Landfill Site (Location)
- Local Authority Recorded Landfill Site
- Potentially Infilled Land (Non-water)
- Potentially Infilled Land (Non-water)
- Potentially Infilled Land (Water)
- Potentially Infilled Land (Water)
- Potentially Infilled Land (Water)
- Registered Landfill Site
- Registered Landfill Site (Location)
- Registered Landfill Site (Point Buffered to 100m)
- Registered Landfill Site (Point Buffered to 250m)
- Registered Waste Transfer Site (Location)
- Registered Waste Transfer Site
- Registered Waste Treatment or Disposal Site (Location)
- Registered Waste Treatment or Disposal Site

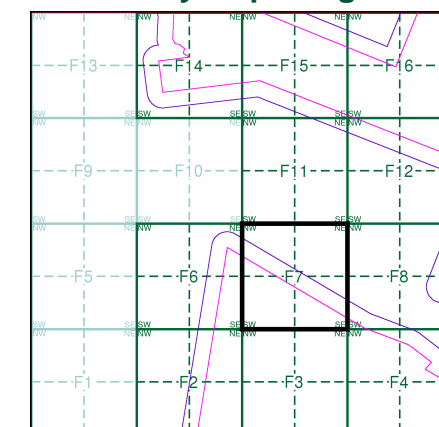
## Hazardous Substances

- COMAH Site
- Explosive Site
- NIHHS Site
- Planning Hazardous Substance Consent
- Planning Hazardous Substance Enforcement
- BGS Recorded Mineral Site

## Geological

- BGS Recorded Mineral Site

## Site Sensitivity Map - Segment F7



## Order Details

Order Number: 218629437\_1\_1  
 Customer Ref: 60559231/Teesside Clean Gas  
 National Grid Reference: 455530, 524950  
 Slice: F  
 Site Area (Ha): 1523.9  
 Plot Buffer (m): 100

## Site Details

Teesside Clean Gas Project 2 of 2





## General

- Specified Site
- Specified Buffer(s)
- Bearing Reference Point
- Map ID
- Several of Type at Location
- Pylon
- Overhead Transmission Line

## Agency and Hydrological

- Contaminated Land Register Entry or Notice (Location)
- Contaminated Land Register Entry or Notice
- Discharge Consent
- Enforcement or Prohibition Notice
- Integrated Pollution Control
- Integrated Pollution Prevention Control
- Local Authority Integrated Pollution Prevention and Control
- Local Authority Pollution Prevention and Control Enforcement
- Pollution Incident to Controlled Waters
- Prosecution Relating to Authorised Processes
- Prosecution Relating to Controlled Waters
- Registered Radioactive Substance
- River Network or Water Feature
- River Quality Sampling Point
- Substantiated Pollution Incident Register
- Water Abstraction
- Water Industry Act Referral
- BGS Recorded Landfill Site (Location)
- BGS Recorded Landfill Site
- EA Historic Landfill (Buffered Point)
- EA Historic Landfill (Polygon)
- Integrated Pollution Control Registered Waste Site
- Licensed Waste Management Facility (Landfill Boundary)
- Licensed Waste Management Facility (Location)
- Local Authority Recorded Landfill Site (Location)
- Local Authority Recorded Landfill Site
- Potentially Infilled Land (Non-water)
- Potentially Infilled Land (Non-water)
- Potentially Infilled Land (Non-water)
- Potentially Infilled Land (Water)
- Potentially Infilled Land (Water)
- Potentially Infilled Land (Water)
- Potentially Infilled Land (Water)
- Registered Landfill Site
- Registered Landfill Site (Location)
- Registered Landfill Site (Point Buffered to 100m)
- Registered Landfill Site (Point Buffered to 250m)
- Registered Waste Transfer Site (Location)
- Registered Waste Transfer Site
- Registered Waste Treatment or Disposal Site (Location)
- Registered Waste Treatment or Disposal Site

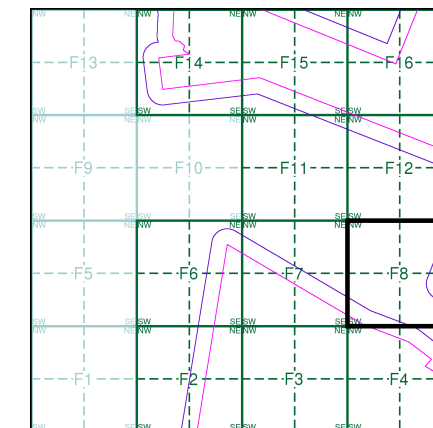
## Hazardous Substances

- COMAH Site
- Explosive Site
- NIHHS Site
- Planning Hazardous Substance Consent
- Planning Hazardous Substance Enforcement
- BGS Recorded Mineral Site

## Geological

- BGS Recorded Mineral Site

## Site Sensitivity Map - Segment F8




## Order Details

Order Number: 218629437\_1\_1  
 Customer Ref: 60559231/Teesside Clean Gas  
 National Grid Reference: 455530, 524950  
 Slice: F  
 Site Area (Ha): 1523.9  
 Plot Buffer (m): 100

## Site Details

Teesside Clean Gas Project 2 of 2





## General

- Specified Site
- Specified Buffer(s)
- Bearing Reference Point
- Map ID
- Several of Type at Location
- Pylon
- Overhead Transmission Line

## Agency and Hydrological

- Contaminated Land Register Entry or Notice (Location)
- Contaminated Land Register Entry or Notice
- Discharge Consent
- Enforcement or Prohibition Notice
- Integrated Pollution Control
- Integrated Pollution Prevention Control
- Local Authority Integrated Pollution Prevention and Control
- Local Authority Pollution Prevention and Control Enforcement
- Pollution Incident to Controlled Waters
- Prosecution Relating to Authorised Processes
- Prosecution Relating to Controlled Waters
- Registered Radioactive Substance
- River Network or Water Feature
- River Quality Sampling Point
- Substantiated Pollution Incident Register
- Water Abstraction
- Water Industry Act Referral
- BGS Recorded Landfill Site (Location)
- BGS Recorded Landfill Site
- EA Historic Landfill (Buffered Point)
- EA Historic Landfill (Polygon)
- Integrated Pollution Control Registered Waste Site
- Licensed Waste Management Facility (Landfill Boundary)
- Licensed Waste Management Facility (Location)
- Local Authority Recorded Landfill Site (Location)
- Local Authority Recorded Landfill Site
- Potentially Infilled Land (Non-water)
- Potentially Infilled Land (Non-water)
- Potentially Infilled Land (Water)
- Potentially Infilled Land (Water)
- Potentially Infilled Land (Water)
- Registered Landfill Site
- Registered Landfill Site (Point Buffered to 100m)
- Registered Landfill Site (Point Buffered to 250m)
- Registered Waste Transfer Site (Location)
- Registered Waste Transfer Site
- Registered Waste Treatment or Disposal Site (Location)
- Registered Waste Treatment or Disposal Site

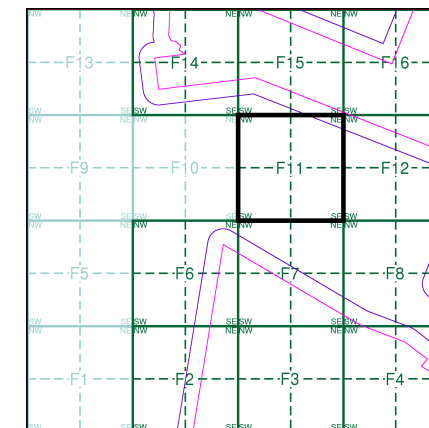
## Hazardous Substances

- COMAH Site
- Explosive Site
- NIHHS Site
- Planning Hazardous Substance Consent
- Planning Hazardous Substance Enforcement

## Geological

- BGS Recorded Mineral Site

## Site Sensitivity Map - Segment F11

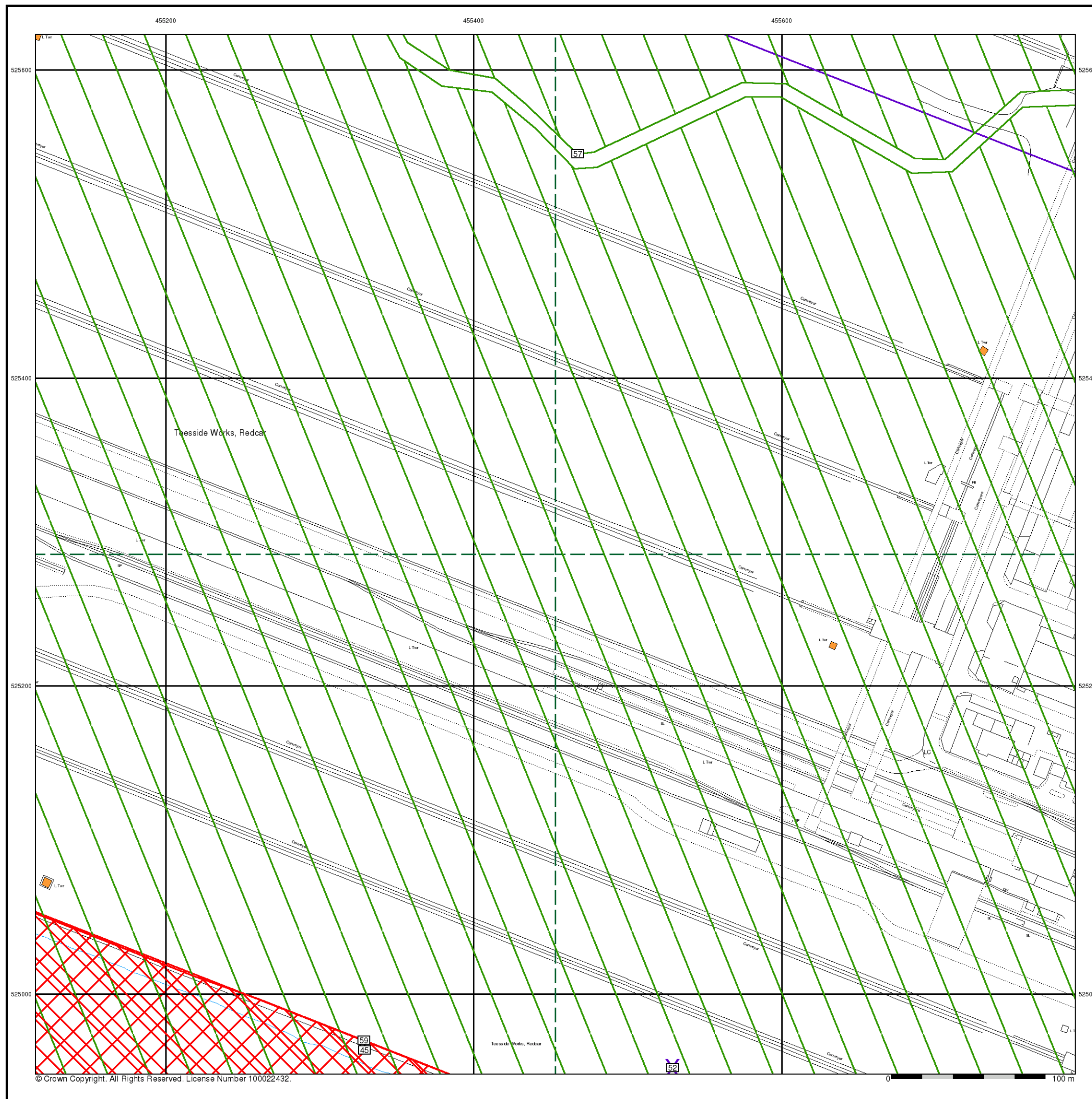


## Order Details


Order Number: 218629437\_1\_1  
 Customer Ref: 60559231/Teesside Clean Gas  
 National Grid Reference: 455530, 524950  
 Slice: F  
 Site Area (Ha): 1523.9  
 Plot Buffer (m): 100

## Site Details

Teesside Clean Gas Project 2 of 2







### General

- Specified Site
- Specified Buffer(s)
- Bearing Reference Point
- Map ID

### Agency and Hydrological

- Contaminated Land Register Entry or Notice (Location)
- Contaminated Land Register Entry or Notice
- Discharge Consent
- Enforcement or Prohibition Notice
- Integrated Pollution Control
- Integrated Pollution Prevention Control
- Local Authority Integrated Pollution Prevention and Control
- Local Authority Pollution Prevention and Control
- Local Authority Pollution Prevention and Control Enforcement
- Pollution Incident to Controlled Waters
- Prosecution Relating to Authorised Processes
- Prosecution Relating to Controlled Waters
- Registered Radioactive Substance
- River Network or Water Feature
- River Quality Sampling Point
- Substantiated Pollution Incident Register
- Water Abstraction
- Water Industry Act Referral

### Hazardous Substances

- COMAH Site
- Explosive Site
- NIHHS Site
- Planning Hazardous Substance Consent
- Planning Hazardous Substance Enforcement
- BGS Recorded Mineral Site

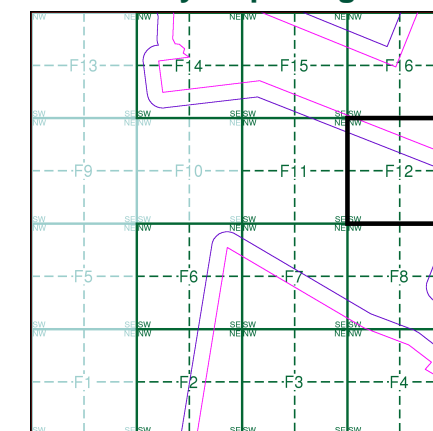
### Geological

- BGS Recorded Mineral Site

### Waste

- BGS Recorded Landfill Site (Location)
- BGS Recorded Landfill Site
- EA Historic Landfill (Buffered Point)
- EA Historic Landfill (Polygon)
- Integrated Pollution Control Registered Waste Site
- Licensed Waste Management Facility (Landfill Boundary)
- Licensed Waste Management Facility (Location)
- Local Authority Recorded Landfill Site (Location)
- Local Authority Recorded Landfill Site
- Potentially Infilled Land (Non-water)
- Potentially Infilled Land (Non-water)
- Potentially Infilled Land (Non-water)
- Potentially Infilled Land (Water)
- Potentially Infilled Land (Water)
- Potentially Infilled Land (Water)
- Registered Landfill Site
- Registered Landfill Site (Location)
- Registered Landfill Site (Point Buffered to 100m)
- Registered Landfill Site (Point Buffered to 250m)
- Registered Waste Transfer Site (Location)
- Registered Waste Transfer Site
- Registered Waste Treatment or Disposal Site (Location)
- Registered Waste Treatment or Disposal Site

### Site Sensitivity Map - Segment F12



### Order Details

Order Number: 218629437\_1\_1  
Customer Ref: 60559231/Teesside Clean Gas  
National Grid Reference: 455530, 524950  
Slice: F  
Site Area (Ha): 1523.9  
Plot Buffer (m): 100

### Site Details

Teesside Clean Gas Project 2 of 2

**Landmark**  
INFORMATION GROUP

Tel: 0844 844 9952  
Fax: 0844 844 9951  
Web: www.envirocheck.co.uk



## General

- Specified Site
- Specified Buffer(s)
- Bearing Reference Point
- Map ID
- Several of Type at Location
- Pylon
- Overhead Transmission Line

## Agency and Hydrological

- Contaminated Land Register Entry or Notice (Location)
- Contaminated Land Register Entry or Notice
- Discharge Consent
- Enforcement or Prohibition Notice
- Integrated Pollution Control
- Integrated Pollution Prevention Control
- Local Authority Integrated Pollution Prevention and Control
- Local Authority Pollution Prevention and Control
- Local Authority Pollution Prevention and Control Enforcement
- Pollution Incident to Controlled Waters
- Prosecution Relating to Authorised Processes
- Prosecution Relating to Controlled Waters
- Registered Radioactive Substance
- River Network or Water Feature
- River Quality Sampling Point
- Substantiated Pollution Incident Register
- Water Abstraction
- Water Industry Act Referral
- BGS Recorded Landfill Site (Location)
- BGS Recorded Landfill Site
- EA Historic Landfill (Buffered Point)
- EA Historic Landfill (Polygon)
- Integrated Pollution Control Registered Waste Site
- Licensed Waste Management Facility (Landfill Boundary)
- Licensed Waste Management Facility (Location)
- Local Authority Recorded Landfill Site (Location)
- Local Authority Recorded Landfill Site
- Potentially Infilled Land (Non-water)
- Potentially Infilled Land (Non-water)
- Potentially Infilled Land (Non-water)
- Potentially Infilled Land (Water)
- Potentially Infilled Land (Water)
- Potentially Infilled Land (Water)
- Registered Landfill Site
- Registered Landfill Site (Location)
- Registered Landfill Site (Point Buffered to 100m)
- Registered Landfill Site (Point Buffered to 250m)
- Registered Waste Transfer Site (Location)
- Registered Waste Transfer Site
- Registered Waste Treatment or Disposal Site (Location)
- Registered Waste Treatment or Disposal Site

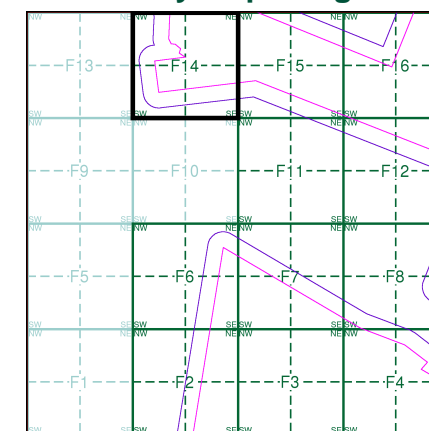
## Hazardous Substances

- COMAH Site
- Explosive Site
- NIHHS Site
- Planning Hazardous Substance Consent
- Planning Hazardous Substance Enforcement
- BGS Recorded Mineral Site

## Geological

- BGS Recorded Mineral Site

## Site Sensitivity Map - Segment F14



## Order Details

Order Number: 218629437\_1\_1  
Customer Ref: 60559231/Teesside Clean Gas  
National Grid Reference: 455530, 524950  
Slice: F  
Site Area (Ha): 1523.9  
Plot Buffer (m): 100

## Site Details

Teesside Clean Gas Project 2 of 2



Tel: 0844 844 9952  
Fax: 0844 844 9951  
Web: www.envirocheck.co.uk



## General

- Specified Site
- Specified Buffer(s)
- Bearing Reference Point
- Map ID
- Several of Type at Location
- Pylon
- Overhead Transmission Line

## Agency and Hydrological

- Contaminated Land Register Entry or Notice (Location)
- Contaminated Land Register Entry or Notice
- Discharge Consent
- Enforcement or Prohibition Notice
- Integrated Pollution Control
- Integrated Pollution Prevention Control
- Local Authority Integrated Pollution Prevention and Control
- Local Authority Pollution Prevention and Control Enforcement
- Pollution Incident to Controlled Waters
- Prosecution Relating to Authorised Processes
- Prosecution Relating to Controlled Waters
- Registered Radioactive Substance
- River Network or Water Feature
- River Quality Sampling Point
- Substantiated Pollution Incident Register
- Water Abstraction
- Water Industry Act Referral

## Waste

- BGS Recorded Landfill Site (Location)
- BGS Recorded Landfill Site
- EA Historic Landfill (Buffered Point)
- EA Historic Landfill (Polygon)
- Integrated Pollution Control Registered Waste Site
- Licensed Waste Management Facility (Landfill Boundary)
- Licensed Waste Management Facility (Location)
- Local Authority Recorded Landfill Site (Location)
- Local Authority Recorded Landfill Site
- Potentially Infilled Land (Non-water)
- Potentially Infilled Land (Non-water)
- Potentially Infilled Land (Water)
- Potentially Infilled Land (Water)
- Potentially Infilled Land (Water)
- Registered Landfill Site
- Registered Landfill Site (Location)
- Registered Landfill Site (Point Buffered to 100m)
- Registered Landfill Site (Point Buffered to 250m)
- Registered Waste Transfer Site (Location)
- Registered Waste Transfer Site
- Registered Waste Treatment or Disposal Site (Location)
- Registered Waste Treatment or Disposal Site

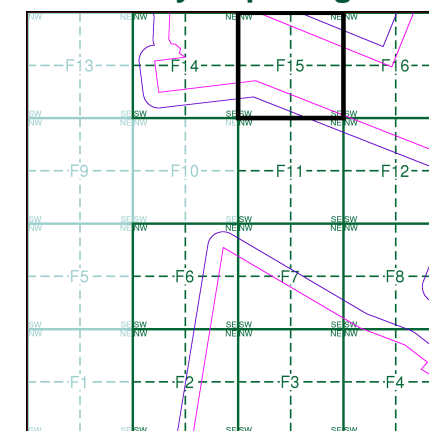
## Hazardous Substances

- COMAH Site
- Explosive Site
- NIHHS Site
- Planning Hazardous Substance Consent
- Planning Hazardous Substance Enforcement

## Geological

- BGS Recorded Mineral Site

## Site Sensitivity Map - Segment F15

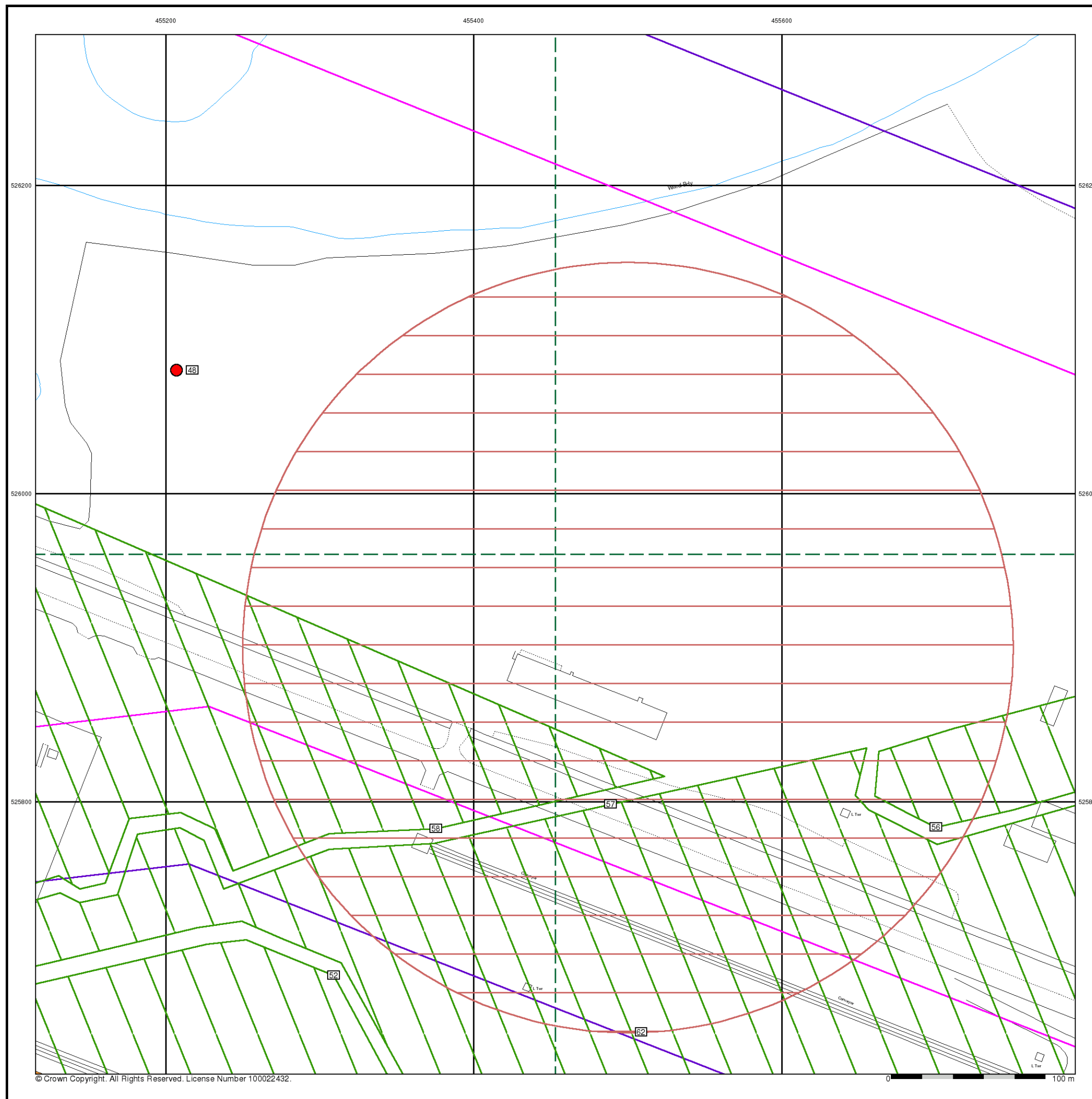



## Order Details

Order Number: 218629437\_1\_1  
 Customer Ref: 60559231/Teesside Clean Gas  
 National Grid Reference: 455530, 524950  
 Slice: F  
 Site Area (Ha): 1523.9  
 Plot Buffer (m): 100

## Site Details

Teesside Clean Gas Project 2 of 2





### General

- Specified Site
- Specified Buffer(s)
- Bearing Reference Point
- Map ID
- Several of Type at Location
- Pylon
- Overhead Transmission Line

### Agency and Hydrological

- Contaminated Land Register Entry or Notice (Location)
- Contaminated Land Register Entry or Notice
- Discharge Consent
- Enforcement or Prohibition Notice
- Integrated Pollution Control
- Integrated Pollution Prevention Control
- Local Authority Integrated Pollution Prevention and Control
- Local Authority Pollution Prevention and Control
- Local Authority Pollution Prevention and Control Enforcement
- Pollution Incident to Controlled Waters
- Prosecution Relating to Authorised Processes
- Prosecution Relating to Controlled Waters
- Registered Radioactive Substance
- River Network or Water Feature
- River Quality Sampling Point
- Substantiated Pollution Incident Register
- Water Abstraction
- Water Industry Act Referral
- BGS Recorded Landfill Site (Location)
- BGS Recorded Landfill Site
- EA Historic Landfill (Buffered Point)
- EA Historic Landfill (Polygon)
- Integrated Pollution Control Registered Waste Site
- Licensed Waste Management Facility (Landfill Boundary)
- Licensed Waste Management Facility (Location)
- Local Authority Recorded Landfill Site (Location)
- Local Authority Recorded Landfill Site
- Potentially Infilled Land (Non-water)
- Potentially Infilled Land (Non-water)
- Potentially Infilled Land (Non-water)
- Potentially Infilled Land (Water)
- Potentially Infilled Land (Water)
- Potentially Infilled Land (Water)
- Registered Landfill Site
- Registered Landfill Site (Location)
- Registered Landfill Site (Point Buffered to 100m)
- Registered Landfill Site (Point Buffered to 250m)
- Registered Waste Transfer Site (Location)
- Registered Waste Transfer Site
- Registered Waste Treatment or Disposal Site (Location)
- Registered Waste Treatment or Disposal Site

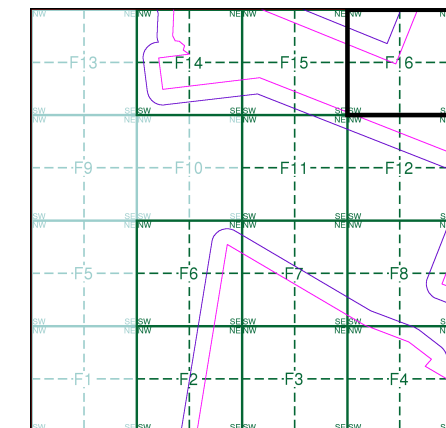
### Hazardous Substances

- COMAH Site
- Explosive Site
- NIHHS Site
- Planning Hazardous Substance Consent
- Planning Hazardous Substance Enforcement
- BGS Recorded Mineral Site

### Geological

- BGS Recorded Mineral Site

### Site Sensitivity Map - Segment F16



### Order Details

Order Number: 218629437\_1\_1  
Customer Ref: 60559231/Teesside Clean Gas  
National Grid Reference: 455530, 524950  
Slice: F  
Site Area (Ha): 1523.9  
Plot Buffer (m): 100

### Site Details

Teesside Clean Gas Project 2 of 2



Tel: 0844 844 9952  
Fax: 0844 844 9951  
Web: www.envirocheck.co.uk



## General

- Specified Site
- Specified Buffer(s)
- Bearing Reference Point
- Map ID
- Several of Type at Location

## Agency and Hydrological

- Contaminated Land Register Entry or Notice (Location)
- Contaminated Land Register Entry or Notice
- Discharge Consent
- Enforcement or Prohibition Notice
- Integrated Pollution Control
- Integrated Pollution Prevention Control
- Local Authority Integrated Pollution Prevention and Control
- Local Authority Pollution Prevention and Control
- Local Authority Pollution Prevention and Control Enforcement
- Pollution Incident to Controlled Waters
- Prosecution Relating to Authorised Processes
- Prosecution Relating to Controlled Waters
- Registered Radioactive Substance
- River Network or Water Feature
- River Quality Sampling Point
- Substantiated Pollution Incident Register
- Water Abstraction
- Water Industry Act Referral

## Hazardous Substances

- COMAH Site
- Explosive Site
- NIHHS Site
- Planning Hazardous Substance Consent
- Planning Hazardous Substance Enforcement

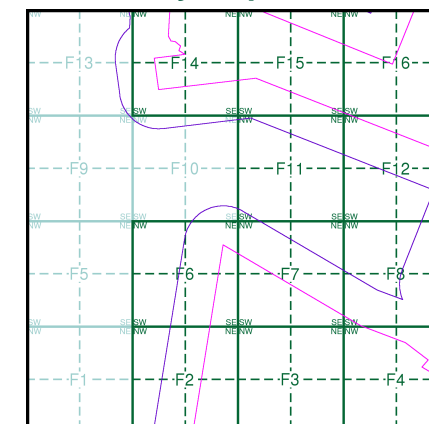
## Geological

- BGS Recorded Mineral Site

## Waste

- BGS Recorded Landfill Site (Location)
- BGS Recorded Landfill Site
- EA Historic Landfill (Buffered Point)
- EA Historic Landfill (Polygon)
- Integrated Pollution Control Registered Waste Site
- Licensed Waste Management Facility (Landfill Boundary)
- Licensed Waste Management Facility (Location)
- Local Authority Recorded Landfill Site (Location)
- Local Authority Recorded Landfill Site
- Potentially Infilled Land (Non-water)
- Potentially Infilled Land (Non-water)
- Potentially Infilled Land (Non-water)
- Potentially Infilled Land (Water)
- Potentially Infilled Land (Water)
- Potentially Infilled Land (Water)
- Potentially Infilled Land (Water)
- Registered Landfill Site (Location)
- Registered Landfill Site (Point Buffered to 100m)
- Registered Landfill Site (Point Buffered to 250m)
- Registered Waste Transfer Site (Location)
- Registered Waste Transfer Site
- Registered Waste Treatment or Disposal Site (Location)
- Registered Waste Treatment or Disposal Site

## Site Sensitivity Map - Slice F

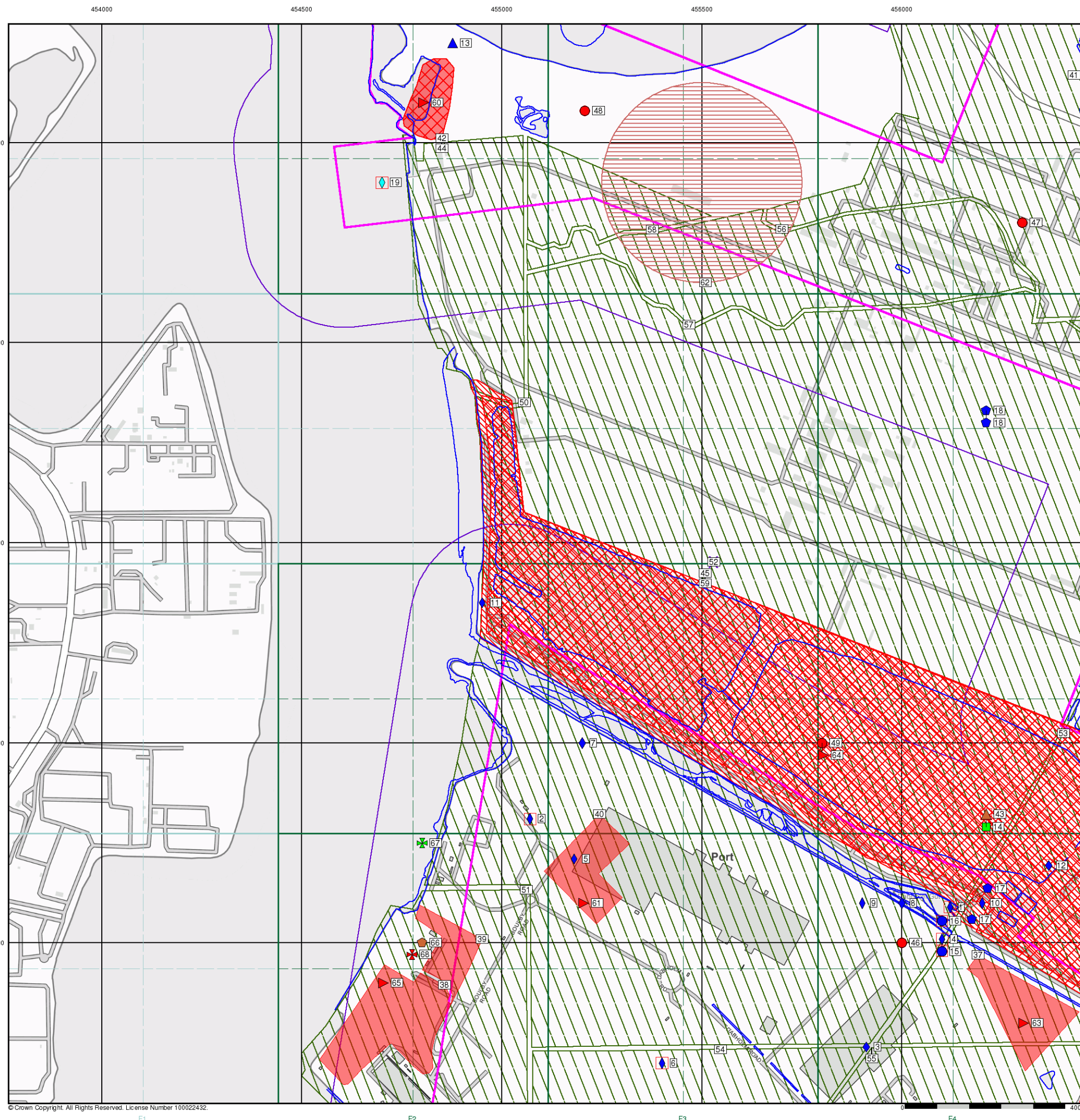


## Order Details

Order Number: 218629437\_1\_1  
 Customer Ref: 60559231/Teesside Clean Gas  
 National Grid Reference: 455530, 524950  
 Slice: F  
 Site Area (Ha): 1523.9  
 Search Buffer (m): 250

## Site Details

Teesside Clean Gas Project 2 of 2







## Industrial Land Use Map

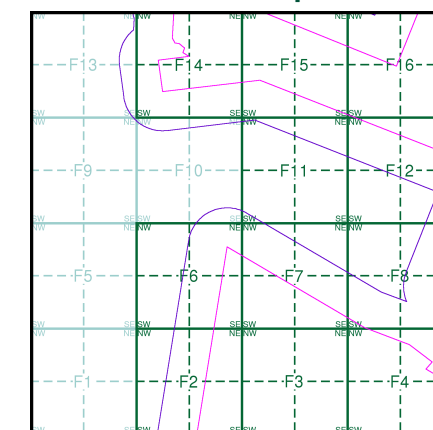
### General

- Specified Site
- Specified Buffer(s)
- Bearing Reference Point
- Slice
- Map ID

### Industrial Land Use

- Contemporary Trade Directory Entry
- Fuel Station Entry
- Gas Pipeline
- Points of Interest - Commercial Services
- Points of Interest - Education and Health
- Points of Interest - Manufacturing and Production
- Points of Interest - Public Infrastructure
- Points of Interest - Recreational and Environmental
- Underground Electrical Cables

### Industrial Land Use Map - Slice F



### Order Details

Order Number: 218629437\_1\_1  
Customer Ref: 60559231/Teesside Clean Gas  
National Grid Reference: 455530, 524950  
Slice: F  
Site Area (Ha): 1523.9  
Search Buffer (m): 250

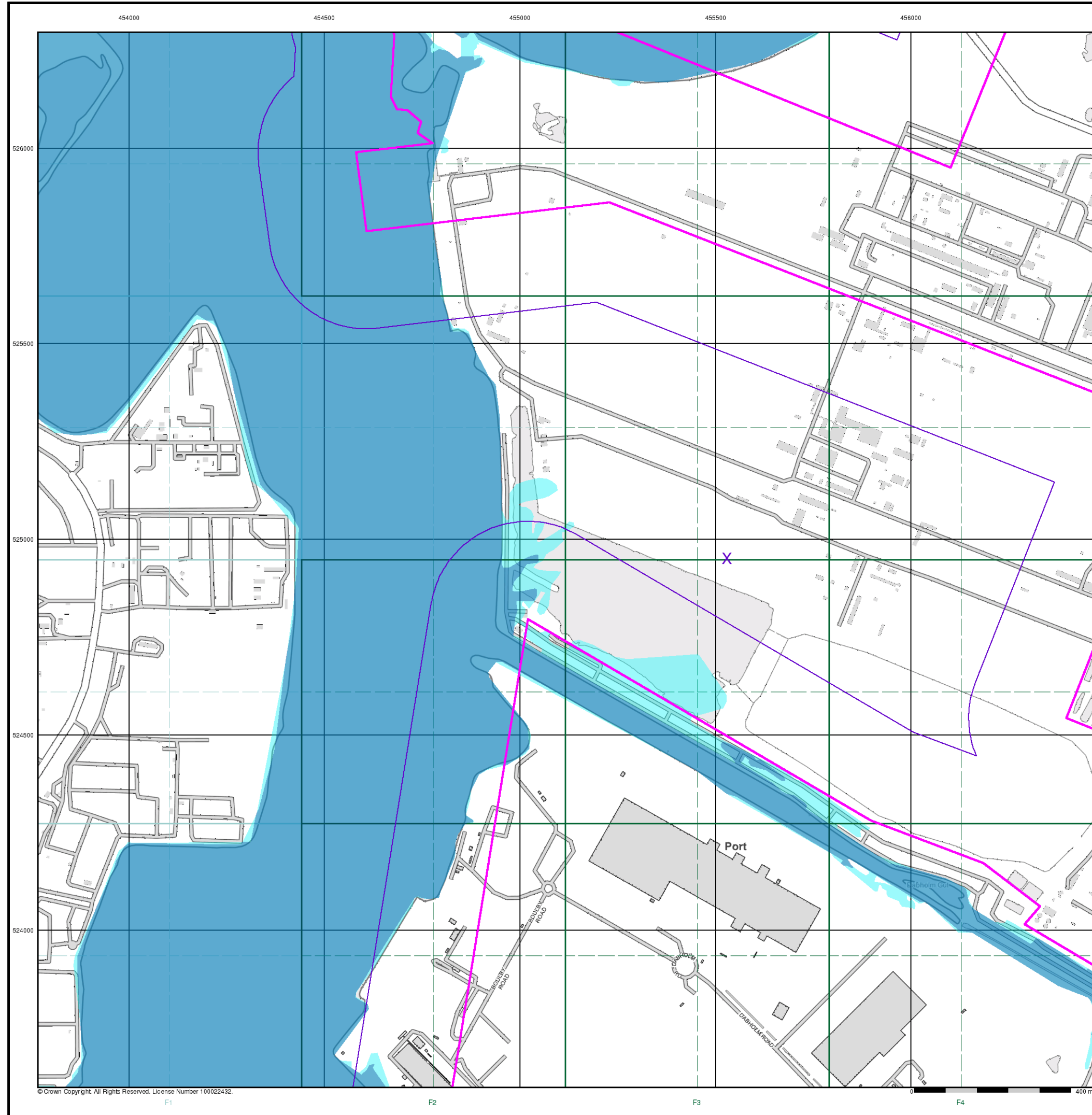
### Site Details

Teesside Clean Gas Project 2 of 2

**Landmark**  
INFORMATION GROUP

Tel: 0844 844 9952  
Fax: 0844 844 9951  
Web: [www.envirocheck.co.uk](http://www.envirocheck.co.uk)





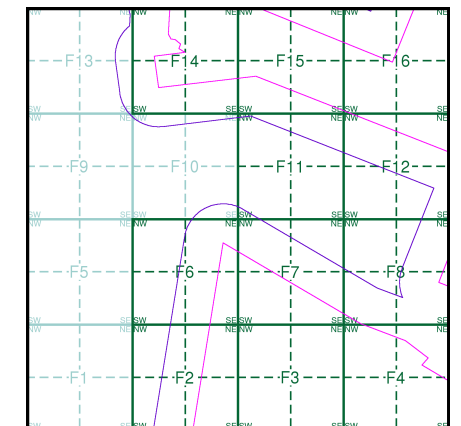
### General

- Specified Site
- Specified Buffer(s)
- Bearing Reference Point

### Agency and Hydrological (Flood)

- Extreme Flooding from Rivers or Sea without Defences (Zone 2)
- Flooding from Rivers or Sea without Defences (Zone 3)
- Area Benefiting from Flood Defence
- Flood Water Storage Areas
- Flood Defence

### Flood Map - Slice F



### Order Details

Order Number: 218629437\_1\_1  
Customer Ref: 60559231/Teesside Clean Gas  
National Grid Reference: 455530, 524950  
Slice: F  
Site Area (Ha): 1523.9  
Search Buffer (m): 250

### Site Details

Teesside Clean Gas Project 2 of 2



Tel: 0844 844 9952  
Fax: 0844 844 9951  
Web: [www.envirocheck.co.uk](http://www.envirocheck.co.uk)



## General

- Specified Site
- Specified Buffer(s)
- X Bearing Reference Point
- Map ID
- Several of Type at Location

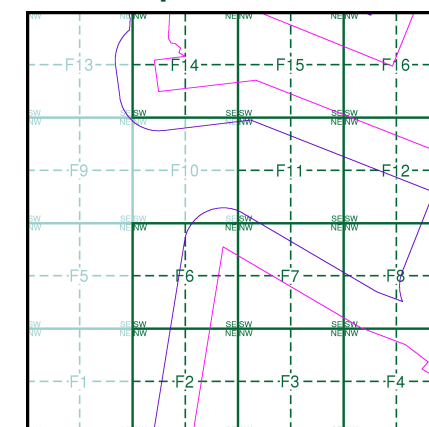
## Agency and Hydrological (Boreholes)

- BGS Borehole Depth 0 - 10m
- BGS Borehole Depth 10 - 30m
- BGS Borehole Depth 30m +
- Confidential
- Other

For Borehole information please refer to the Borehole .csv file which accompanied this slice.

A copy of the BGS Borehole Ordering Form is available to download from the Support section of [www.envirocheck.co.uk](http://www.envirocheck.co.uk).

## Borehole Map - Slice F

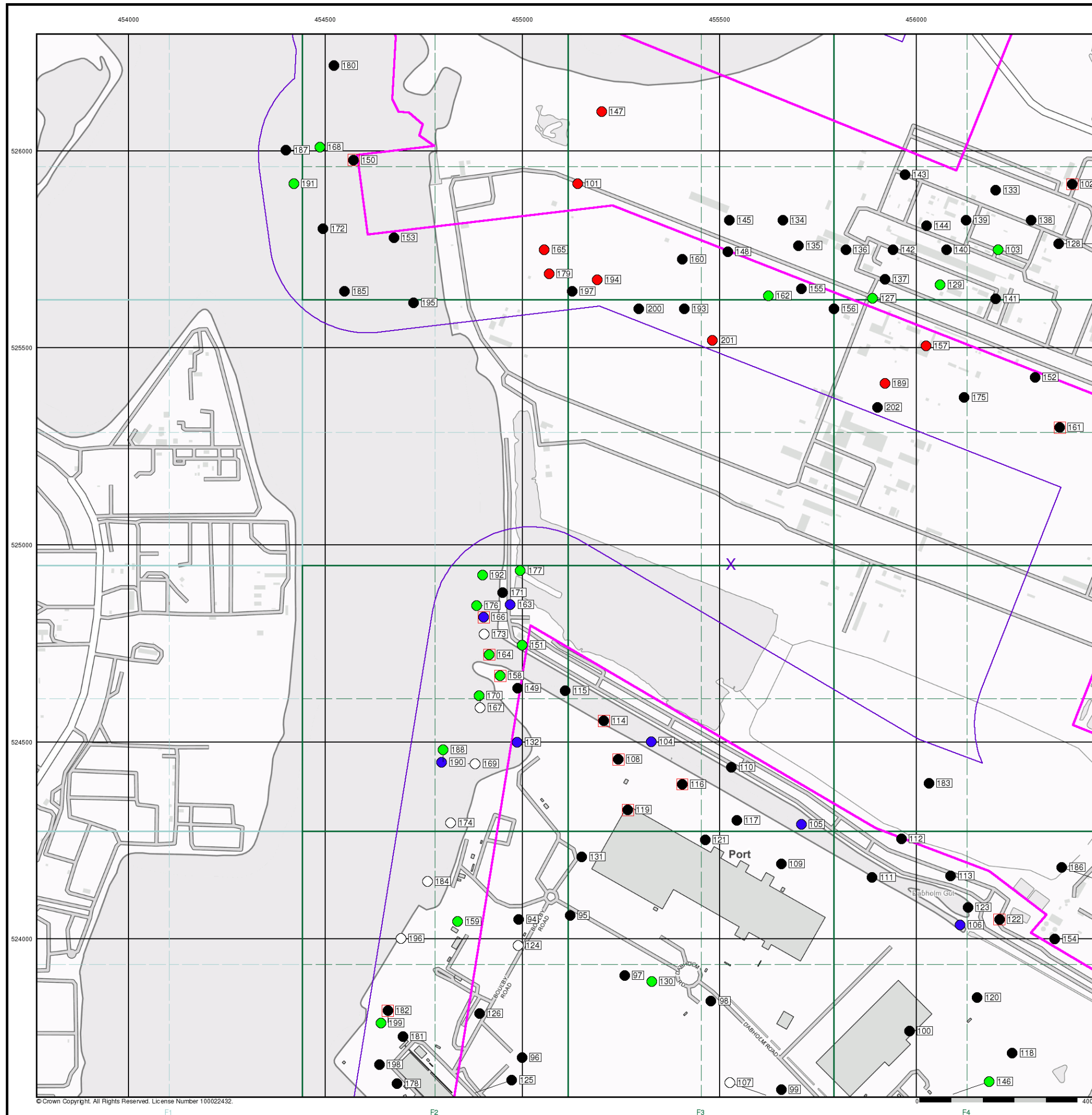


## Order Details

Order Number: 218629437\_1\_1  
 Customer Ref: 60559231/Teesside Clean Gas  
 National Grid Reference: 455530, 524950  
 Slice: F  
 Site Area (Ha): 1523.9  
 Search Buffer (m): 250

## Site Details

Teesside Clean Gas Project 2 of 2



## General

- Specified Site
- Specified Buffer(s)
- Bearing Reference Point

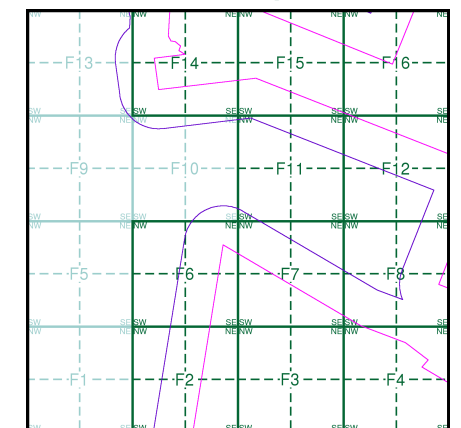
## OS Water Network Data

- |              |                         |
|--------------|-------------------------|
| Canal        | Drain                   |
| Reservoir    | Other                   |
| Foreshore    | Lake                    |
| Marsh        | Transfer                |
| Tidal River  | Lock Or Flight Of Locks |
| Inland River | Sea                     |

## Contours (height in meters)

- Standard Contour 105 100 95
- Master Contour
- Spot Height 167.3
- MLW Mean Low Water
- MHW Mean High Water

## OS Water Network Map - Slice F

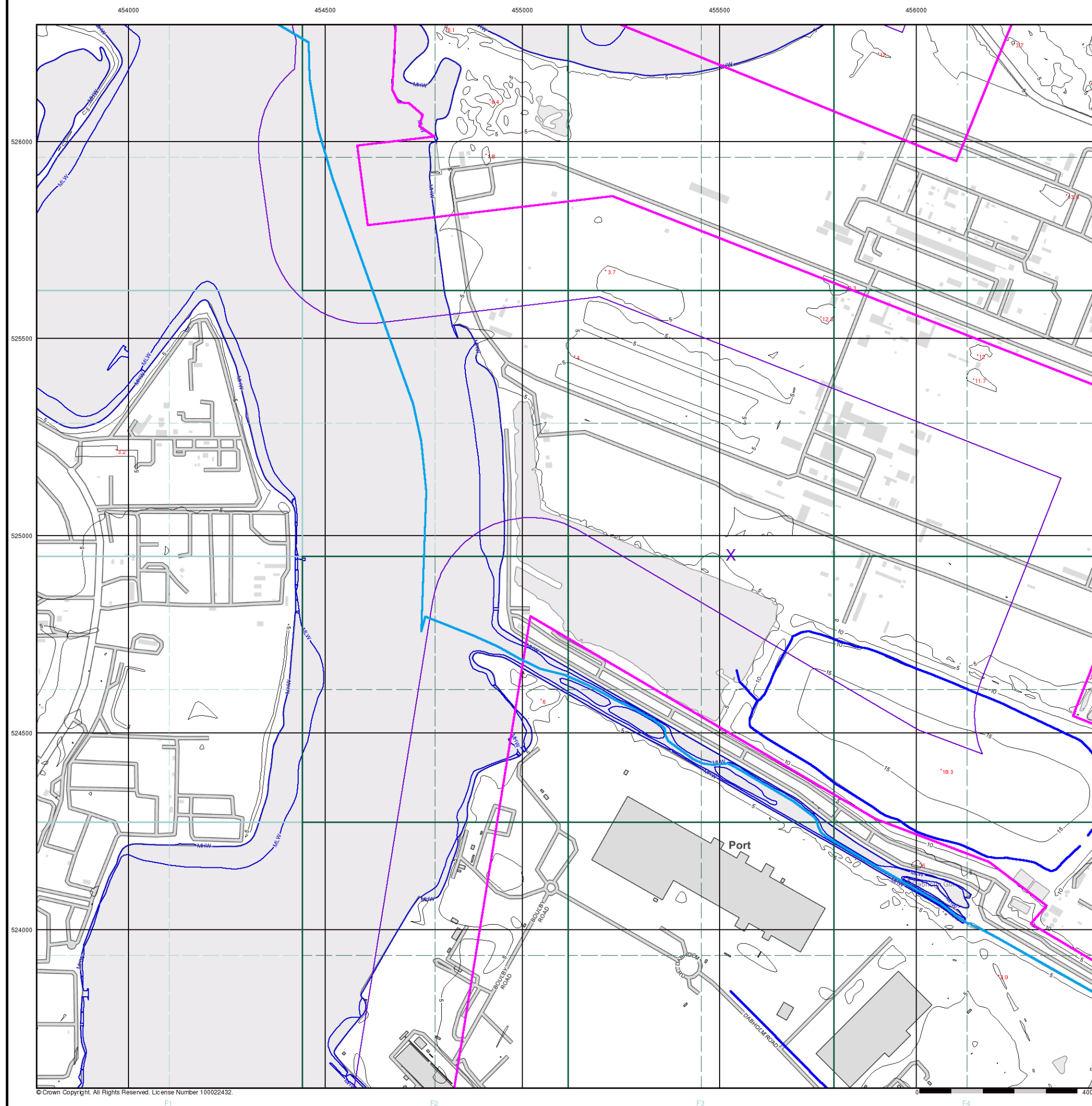


## Order Details

Order Number: 218629437\_1\_1  
 Customer Ref: 60559231/Teesside Clean Gas  
 National Grid Reference: 455530, 524950  
 Slice: F  
 Site Area (Ha): 1523.9  
 Search Buffer (m): 250

## Site Details

Teesside Clean Gas Project 2 of 2







### General

- Specified Site
- Specified Buffer(s)
- Bearing Reference Point

### Risk of Flooding from Surface Water

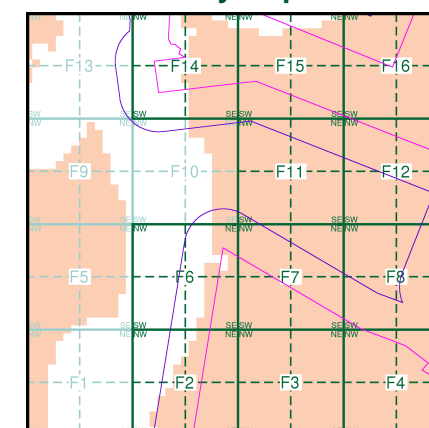
- High - 30 Year Return
- Medium - 100 Year Return
- Low - 1000 Year Return

### Suitability

See the suitability map below

- National to county
- County to town
- Town to street
- Street to parcels of land
- Property

### EANRW Suitability Map - Slice F



### Order Details

Order Number: 218629437\_1\_1  
Customer Ref: 60559231/Teesside Clean Gas  
National Grid Reference: 455530, 524950  
Slice: F  
Site Area (Ha): 1523.9  
Search Buffer (m): 250

### Site Details

Teesside Clean Gas Project 2 of 2



Tel: 0844 844 9952  
Fax: 0844 844 9951  
Web: [www.envirocheck.co.uk](http://www.envirocheck.co.uk)

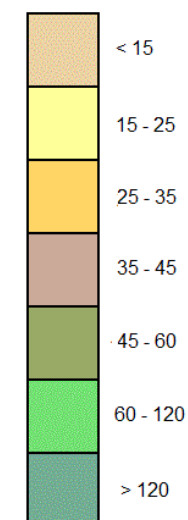


## General

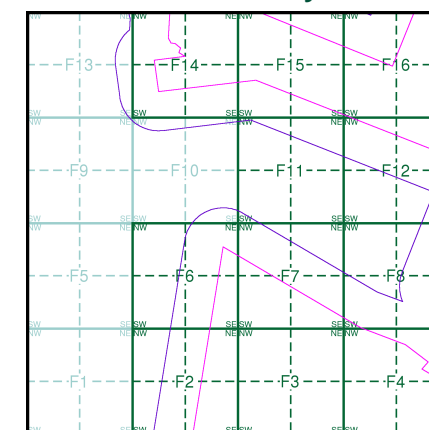
Specified Site Specified Buffer(s) Bearing Reference Point

## Estimated Soil Chemistry Arsenic

Arsenic Concentrations mg/kg



## Estimated Soil Chemistry Arsenic - Slice F



## Order Details

Order Details: 218629437\_1\_1  
Customer Ref: 60559231/Teesside Clean Gas  
National Grid Reference: 455530, 524950  
Slice: F  
Site Area (Ha): 1523.9  
Search Buffer (m): 250

## Site Details

Teesside Clean Gas Project 2 of 2

**Landmark**  
INFORMATION GROUP

Tel: 0844 844 9952  
Fax: 0844 844 9951  
Web: [www.envirocheck.co.uk](http://www.envirocheck.co.uk)



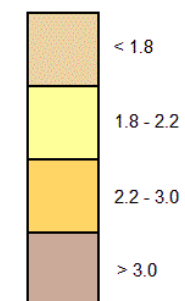


## General

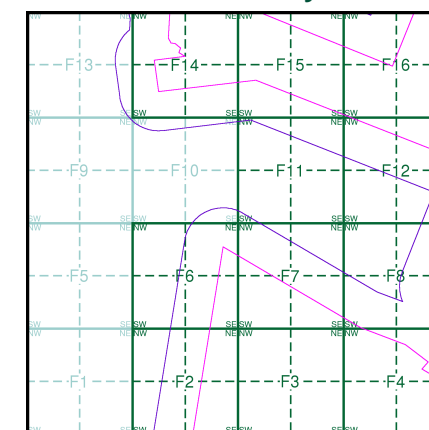
Specified Site Specified Buffer(s) Bearing Reference Point

## Estimated Soil Chemistry Cadmium

Cadmium Concentrations mg/kg



## Estimated Soil Chemistry Cadmium - Slice F



## Order Details

Order Details: 218629437\_1\_1  
Customer Ref: 60559231/Teesside Clean Gas  
National Grid Reference: 455530, 524950  
Slice: F  
Site Area (Ha): 1523.9  
Search Buffer (m): 250

## Site Details

Teesside Clean Gas Project 2 of 2

**Landmark**  
INFORMATION GROUP

Tel: 0844 844 9952  
Fax: 0844 844 9951  
Web: [www.envirocheck.co.uk](http://www.envirocheck.co.uk)

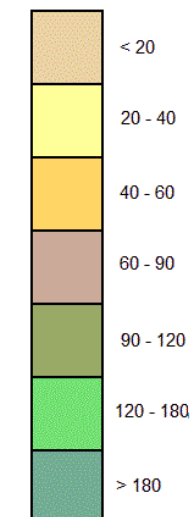


## General

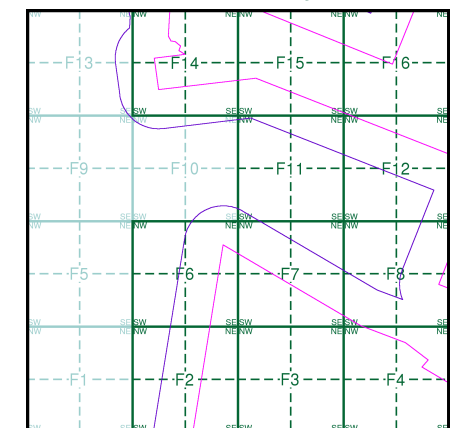
Specified Site Specified Buffer(s) Bearing Reference Point

## Estimated Soil Chemistry Chromium

Chromium Concentrations mg/kg



## Estimated Soil Chemistry Chromium - Slice F



## Order Details

Order Details: 218629437\_1\_1  
Customer Ref: 60559231/Teesside Clean Gas  
National Grid Reference: 455530, 524950  
Slice: F  
Site Area (Ha): 1523.9  
Search Buffer (m): 250

## Site Details

Teesside Clean Gas Project 2 of 2

**Landmark**  
INFORMATION GROUP

Tel: 0844 844 9952  
Fax: 0844 844 9951  
Web: [www.envirocheck.co.uk](http://www.envirocheck.co.uk)

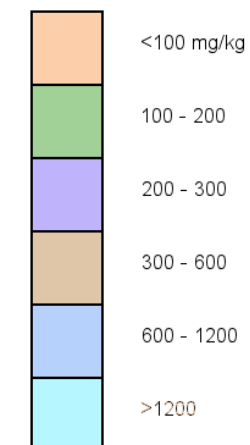


## General

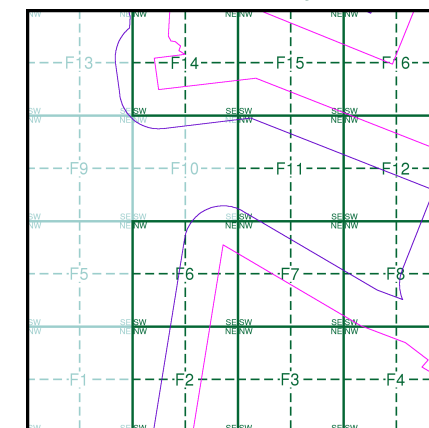
Specified Site Specified Buffer(s) Bearing Reference Point

## Estimated Soil Chemistry Lead

Lead Concentrations mg/kg



## Estimated Soil Chemistry Lead - Slice F



## Order Details

Order Details: 218629437\_1\_1  
Customer Ref: 60559231/Teesside Clean Gas  
National Grid Reference: 455530, 524950  
Slice: F  
Site Area (Ha): 1523.9  
Search Buffer (m): 250

## Site Details

Teesside Clean Gas Project 2 of 2

**Landmark**  
INFORMATION GROUP

Tel: 0844 844 9952  
Fax: 0844 844 9951  
Web: [www.envirocheck.co.uk](http://www.envirocheck.co.uk)



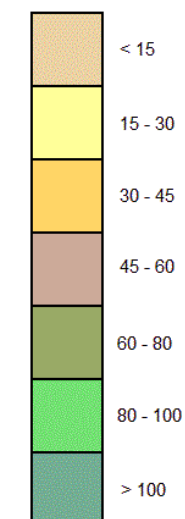


## General

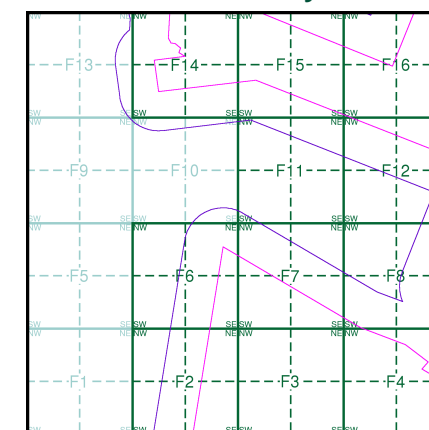
Specified Site Specified Buffer(s) Bearing Reference Point

## Estimated Soil Chemistry Nickel

Nickel Concentrations mg/kg



## Estimated Soil Chemistry Nickel - Slice F



## Order Details

Order Details: 218629437\_1\_1  
Customer Ref: 60559231/Teesside Clean Gas  
National Grid Reference: 455530, 524950  
Slice: F  
Site Area (Ha): 1523.9  
Search Buffer (m): 250

## Site Details

Teesside Clean Gas Project 2 of 2

**Landmark**  
INFORMATION GROUP

Tel: 0844 844 9952  
Fax: 0844 844 9951  
Web: [www.envirocheck.co.uk](http://www.envirocheck.co.uk)