

© Crown Copyright. All Rights Reserved. License Number 100022432.



## Groundwater Vulnerability

### General

- Specified Site
- Specified Buffer(s)
- X Bearing Reference Point
- Slice
- B Map ID

### Agency and Hydrological

#### Bedrock Aquifers

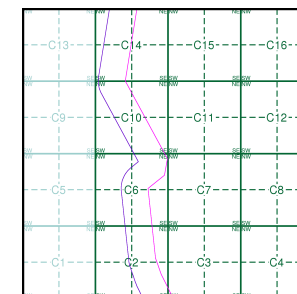
- High Vulnerability, Principal Aquifer
- High Vulnerability, Secondary Aquifer
- Medium Vulnerability, Principal Aquifer
- Medium Vulnerability, Secondary Aquifer
- Low Vulnerability, Principal Aquifer
- Low Vulnerability, Secondary Aquifer

#### Superficial Aquifers

- High Vulnerability, Principal Aquifer
- High Vulnerability, Secondary Aquifer
- Medium Vulnerability, Principal Aquifer
- Medium Vulnerability, Secondary Aquifer
- Low Vulnerability, Principal Aquifer
- Low Vulnerability, Secondary Aquifer

- Unproductive Aquifer
- ⋯ Soluble Rock

### Site Sensitivity Context Map - Slice C



### Order Details

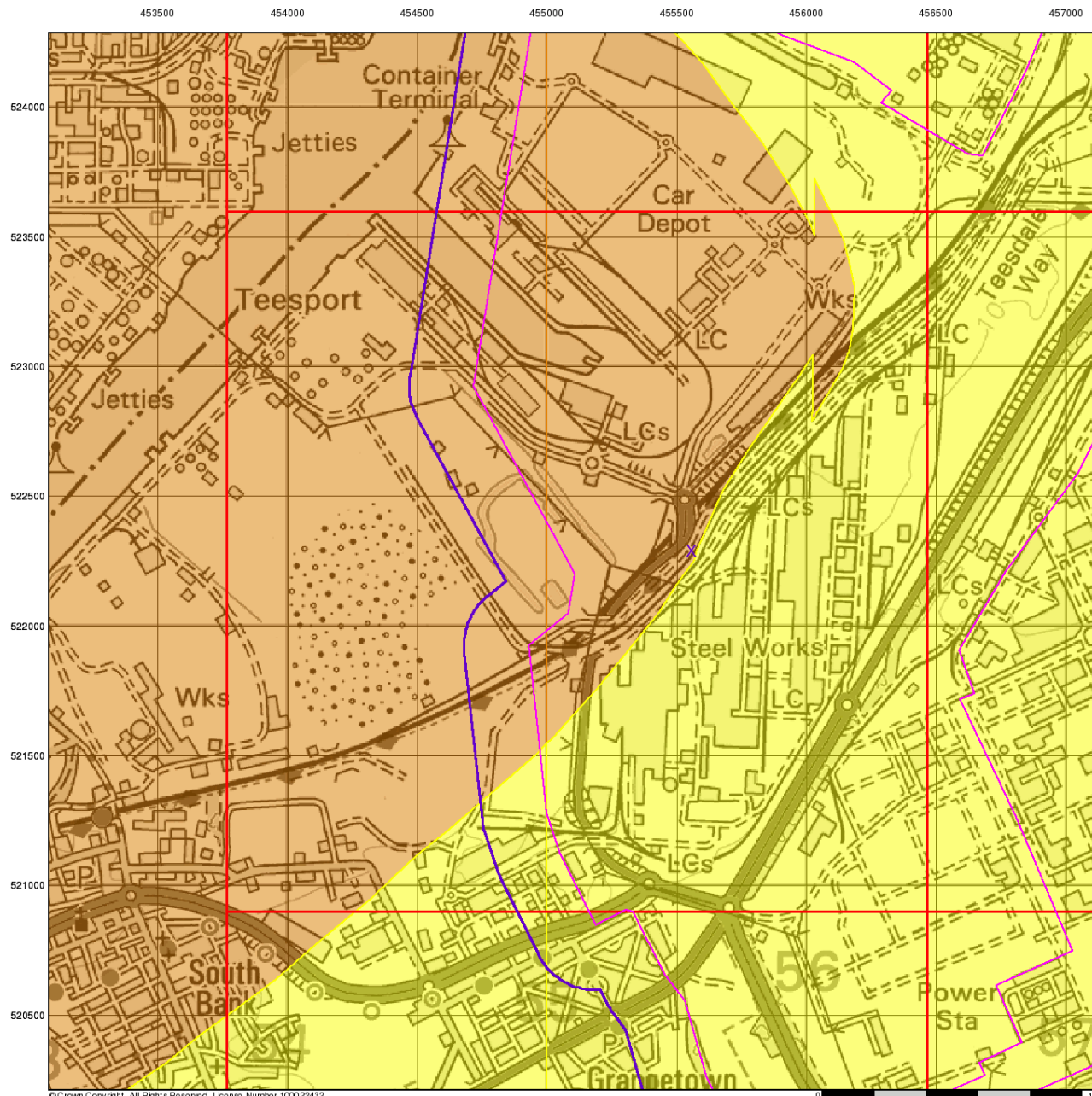
Order Number: 218629437\_1\_1  
 Customer Ref: 60559231/Teesside Clean Gas  
 National Grid Reference: 455560, 522290  
 Slice: C  
 Site Area (Ha): 1523.9  
 Search Buffer (m): 250

### Site Details

Teesside Clean Gas Project 2 of 2



Tel: 0844 844 9952  
 Fax: 0844 844 9951  
 Web: www.envirocheck.co.uk



© Crown Copyright. All Rights Reserved. License Number 100022432.

0 1 km



## Bedrock Aquifer Designation

### General

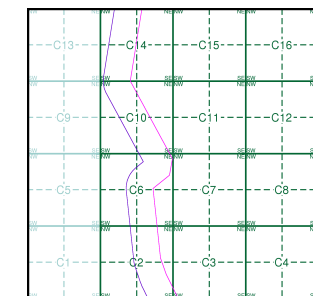
- Specified Site
- Specified Buffer(s)
- X Bearing Reference Point
- Slice
- B Map ID

### Agency and Hydrological

#### Geological Classes

- Principal Aquifer
- Secondary A Aquifer
- Secondary B Aquifer
- Secondary Undifferentiated
- Unproductive Strata
- Unknown
- Unknown (Lakes and Landslip)

### Site Sensitivity Context Map - Slice C



### Order Details

Order Number: 218629437\_1\_1  
 Customer Ref: 60559231/Teesside Clean Gas  
 National Grid Reference: 455560, 522290  
 Slice: C  
 Site Area (Ha): 1523.9  
 Search Buffer (m): 250

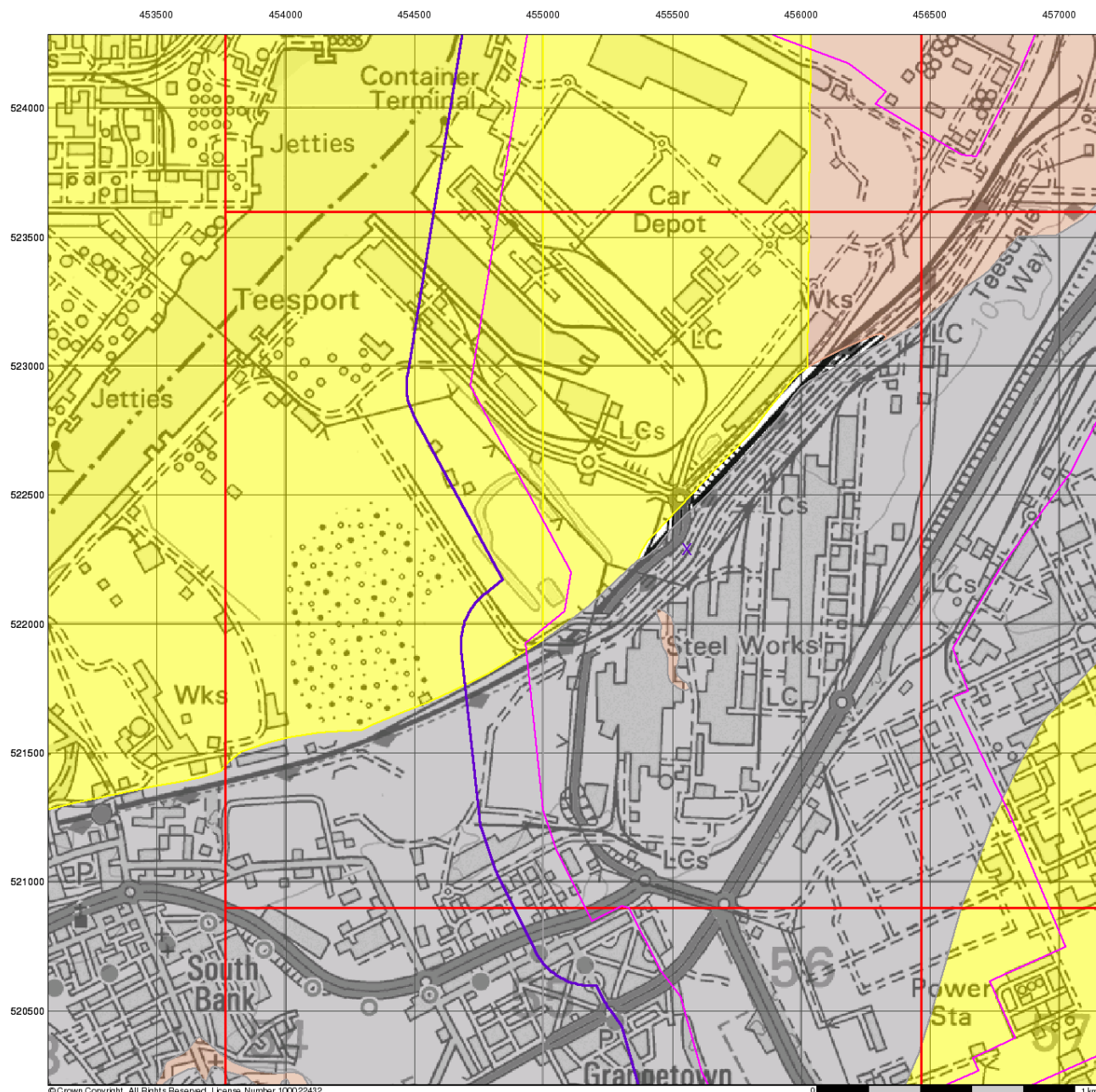
### Site Details

Teesside Clean Gas Project 2 of 2



Tel: 0844 844 9952  
 Fax: 0844 844 9951  
 Web: www.envirocheck.co.uk





© Crown Copyright. All Rights Reserved. License Number 100022432.



## Superficial Aquifer Designation

### General

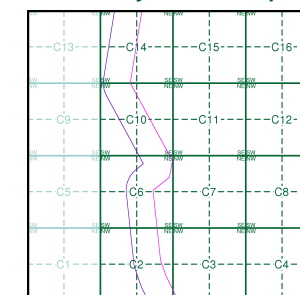
- Specified Site
- Specified Buffer(s)
- X Bearing Reference Point
- Slice
- B Map ID

### Agency and Hydrological

#### Geological Classes

- Principal Aquifer
- Secondary A Aquifer
- Secondary B Aquifer
- Secondary Undifferentiated
- Unproductive Strata
- Unknown
- Unknown (Lakes and Landslip)

### Site Sensitivity Context Map - Slice C



### Order Details

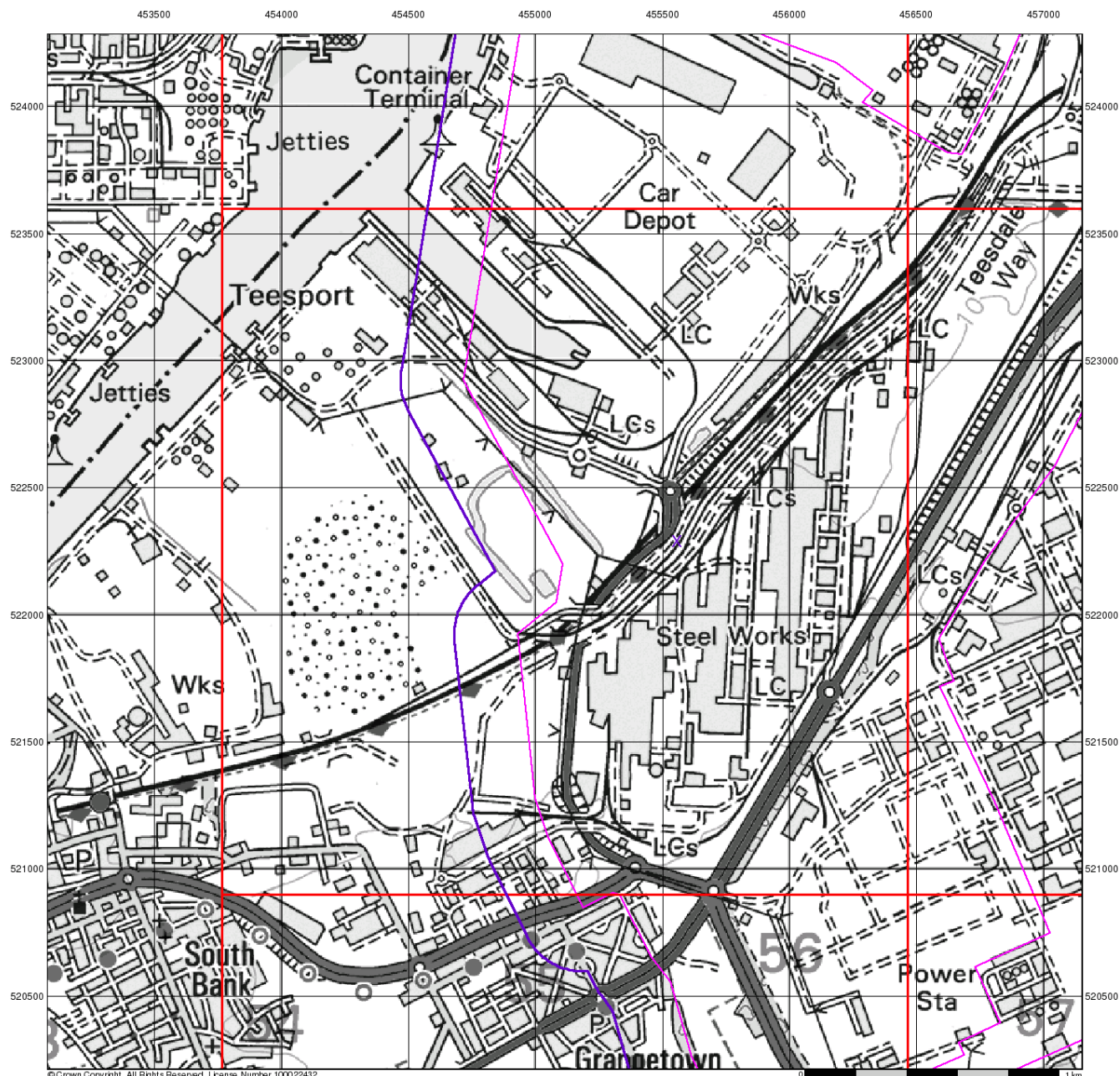
Order Number: 218629437\_1\_1  
 Customer Ref: 60559231/Teeside Clean Gas  
 National Grid Reference: 455560, 522290  
 Slice: C  
 Site Area (Ha): 1523.9  
 Search Buffer (m): 250

### Site Details

Teeside Clean Gas Project 2 of 2



Tel: 0844 844 9952  
 Fax: 0844 844 9951  
 Web: www.envirocheck.co.uk



© Crown Copyright. All Rights Reserved. License Number 100022432.



## Source Protection Zones

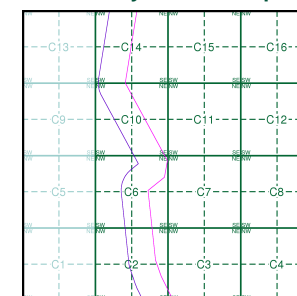
### General

- Specified Site
- Specified Buffer(s)
- X Bearing Reference Point
- Slice
- B Map ID

### Agency and Hydrological

- Inner zone (Zone 1)
- ▨ Inner zone - subsurface activity only (Zone 1c)
- Outer zone (Zone 2)
- ▨ Outer zone - subsurface activity only (Zone 2c)
- Total catchment (Zone 3)
- ▨ Total catchment - subsurface activity only (Zone 3c)
- Special interest (Zone 4)

### Site Sensitivity Context Map - Slice C



### Order Details

Order Number: 218629437\_1\_1  
 Customer Ref: 60559231/Teesside Clean Gas  
 National Grid Reference: 455560, 522290  
 Slice: C  
 Site Area (Ha): 1523.9  
 Search Buffer (m): 250

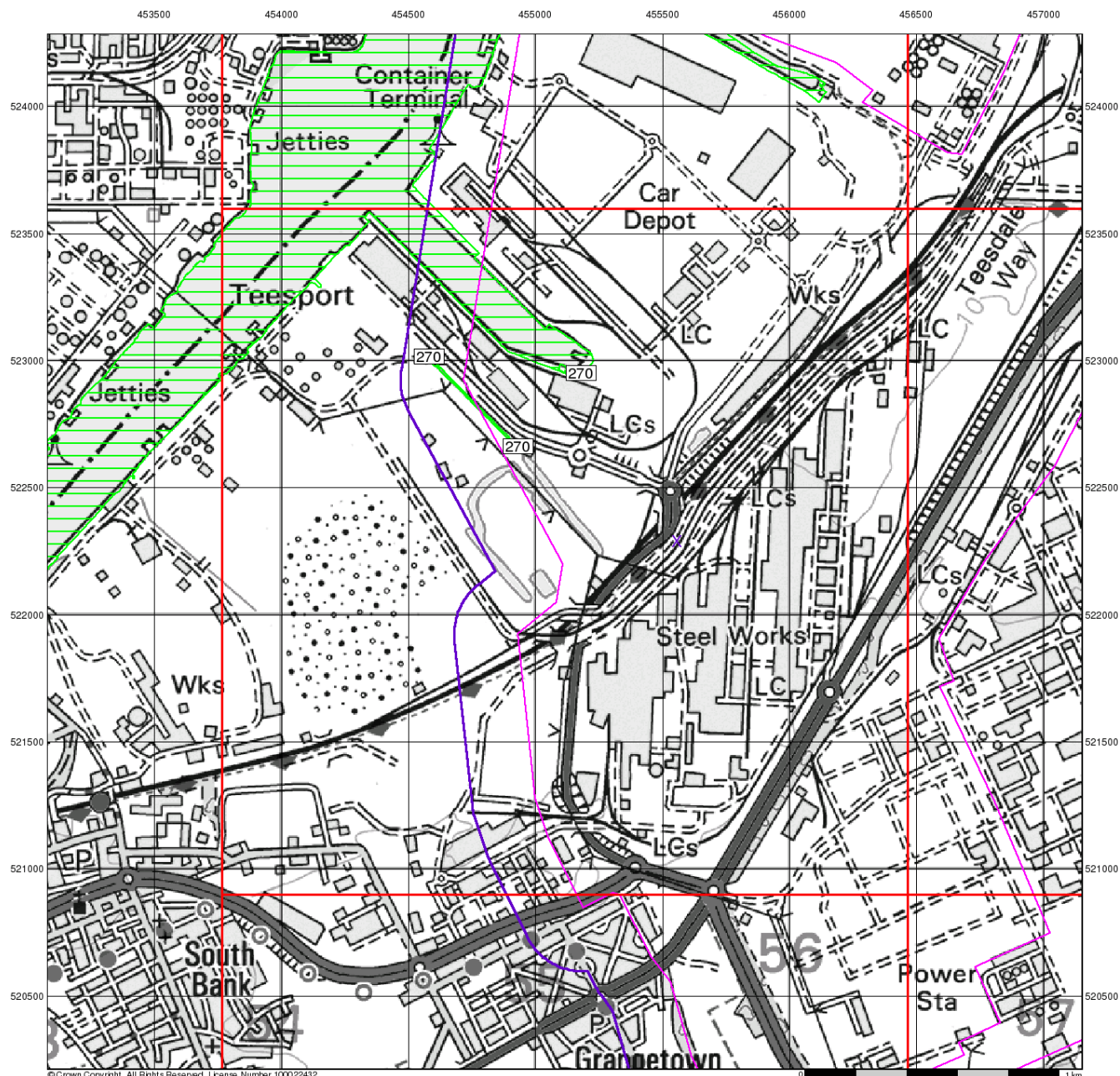
### Site Details

Teesside Clean Gas Project 2 of 2



Tel: 0844 844 9952  
 Fax: 0844 844 9951  
 Web: [www.envirocheck.co.uk](http://www.envirocheck.co.uk)





© Crown Copyright. All Rights Reserved. License Number 100022432.



## Sensitive Land Uses

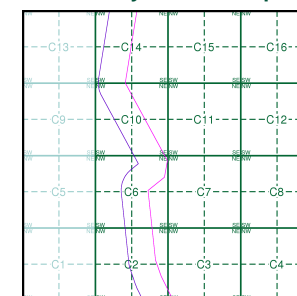
### General

- Specified Site
- Specified Buffer(s)
- Bearing Reference Point
- Slice
- Map ID

### Sensitive Land Uses

- Ancient Woodland
- Area of Adopted Green Belt
- Area of Unadopted Green Belt
- Area of Outstanding Natural Beauty
- Environmentally Sensitive Area
- Forest Park
- Local Nature Reserve
- Marine Nature Reserve
- National Nature Reserve
- National Park
- Nitrate Sensitive Area
- Nitrate Vulnerable Zone
- Ramsar Site
- Site of Special Scientific Interest
- Special Area of Conservation
- Special Protection Area
- World Heritage Sites

### Site Sensitivity Context Map - Slice C



### Order Details

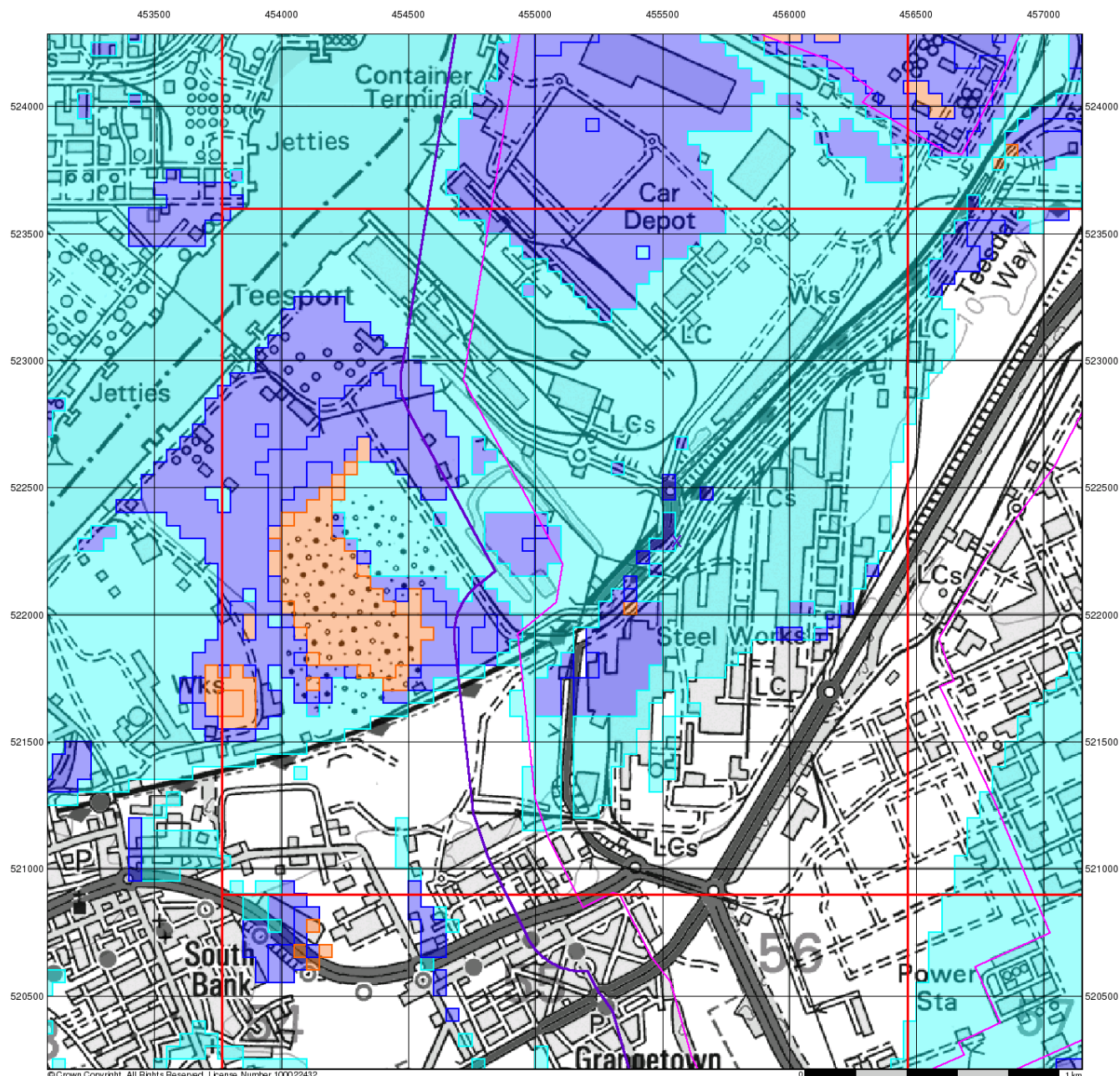
Order Number: 218629437\_1\_1  
 Customer Ref: 60559231/Teesside Clean Gas  
 National Grid Reference: 455560, 522290  
 Slice: C  
 Site Area (Ha): 1523.9  
 Search Buffer (m): 250

### Site Details

Teesside Clean Gas Project 2 of 2



Tel: 0844 844 9952  
 Fax: 0844 844 9951  
 Web: www.envirocheck.co.uk



© Crown Copyright. All Rights Reserved. License Number 100022432.



## BGS Flood GFS Data

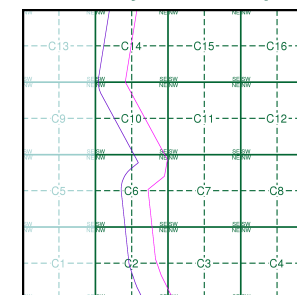
### General

- Specified Site
- Specified Buffer(s)
- Bearing Reference Point
- Slice

### Agency and Hydrological (Flood)

- Limited Potential for Groundwater Flooding to Occur
- Potential for Groundwater Flooding of Property Situated Below Ground Level
- Potential for Groundwater Flooding to Occur at Surface

### Site Sensitivity Context Map - Slice C



### Order Details

Order Number: 218629437\_1\_1  
 Customer Ref: 60559231/Teesside Clean Gas  
 National Grid Reference: 455560, 522290  
 Slice: C  
 Site Area (Ha): 1523.9  
 Search Buffer (m): 250

### Site Details

Teesside Clean Gas Project 2 of 2



Tel: 0844 844 9952  
 Fax: 0844 844 9951  
 Web: www.envirocheck.co.uk



# Envirocheck<sup>®</sup> Report:

## Datasheet

### Order Details:

**Order Number:**

218629437\_1\_1

**Customer Reference:**

60559231/Teesside Clean Gas

**National Grid Reference:**

455560, 522290

**Slice:**

C

**Site Area (Ha):**

1523.9

**Search Buffer (m):**

250

### Site Details:

Teesside Clean Gas Project 2 of 2

### Client Details:

Mr R Addison  
AECOM Ltd  
1st Floor, One Trinity Gardens  
Broad Chare  
Newcastle Upon Tyne  
NE1 2HF

Report Section	Page Number
Summary	-
Agency & Hydrological	1
Waste	49
Hazardous Substances	59
Geological	62
Industrial Land Use	68
Sensitive Land Use	85
Data Currency	86
Data Suppliers	91
Useful Contacts	92

## Introduction

The Environment Act 1995 has made site sensitivity a key issue, as the legislation pays as much attention to the pathways by which contamination could spread, and to the vulnerable targets of contamination, as it does the potential sources of contamination.

For this reason, Landmark's Site Sensitivity maps and Datasheet(s) place great emphasis on statutory data provided by the Environment Agency/Natural Resources Wales and the Scottish Environment Protection Agency; it also incorporates data from Natural England (and the Scottish and Welsh equivalents) and Local Authorities; and highlights hydrogeological features required by environmental and geotechnical consultants. It does not include any information concerning past uses of land. The datasheet is produced by querying the Landmark database to a distance defined by the client from a site boundary provided by the client.

In this datasheet the National Grid References (NGRs) are rounded to the nearest 10m in accordance with Landmark's agreements with a number of Data Suppliers.

## Copyright Notice

© Landmark Information Group Limited 2019. The Copyright on the information and data and its format as contained in this Envirocheck® Report ("Report") is the property of Landmark Information Group Limited ("Landmark") and several other Data Providers, including (but not limited to) Ordnance Survey, British Geological Survey, the Environment Agency/Natural Resources Wales and Natural England, and must not be reproduced in whole or in part by photocopying or any other method. The Report is supplied under Landmark's Terms and Conditions accepted by the Customer. A copy of Landmark's Terms and Conditions can be found with the Index Map for this report. Additional copies of the Report may be obtained from Landmark, subject to Landmark's charges in force from time to time. The Copyright, design rights and any other intellectual rights shall remain the exclusive property of Landmark and /or other Data providers, whose Copyright material has been included in this Report.

© Environment Agency & United Kingdom Research and Innovation 2019. © Natural Resources Wales & United Kingdom Research and Innovation 2019.

## Natural England Copyright Notice

Site of Special Scientific Interest, National Nature Reserve, Ramsar, Special Protection Area, Special Conservation Area, Marine Nature Reserve data (derived from Ordnance Survey 1:10000 raster) is provided by, and used with the permission of, Natural England who retain the copyright and Intellectual Property Rights for the data.

## Scottish Natural Heritage Copyright

Contains SNH information licensed under the Open Government Licence v3.0.

## Ove Arup Copyright Notice

The Mining Instability data was obtained on licence from Ove Arup & Partners Limited (for further information, contact mining.review@arup.com). No reproduction or further use of such Data is to be made without the prior written consent of Ove Arup & Partners Limited. The supplied Mining Instability data is derived from publicly available records and other third party sources and neither Ove Arup & Partners nor Landmark warrant the accuracy or completeness of such information or data.

## Peter Brett Associates Copyright Notice

The cavity data presented has been extracted from the PBA enhanced version of the original DEFRA national cavity databases. PBA/DEFRA retain the copyright & intellectual property rights in the data. Whilst all reasonable efforts are made to check that the information contained in the cavity databases is accurate we do not warrant that the data is complete or error free. The information is based upon our own researches and those collated from a number of external sources and is continually being augmented and updated by PBA. In no event shall PBA/DEFRA or Landmark be liable for any loss or damage including, without limitation, indirect or consequential loss or damage arising from the use of this data.

## Radon Potential dataset Copyright Notice

Information supplied from a joint dataset compiled by The British Geological Survey and Public Health England.

## Natural Resources Wales Copyright Notice

Contains Natural Resources Wales information © Natural Resources Wales and Database Right. All rights Reserved. Contains Ordnance Survey Data. Ordnance Survey Licence number 100019741. Crown Copyright and Database Right. Contains Natural Resources Wales information © Natural Resources Wales and Database Right. All rights Reserved. Some features of this information are based on digital spatial data licensed from the Centre for Ecology & Hydrology © NERC (CEH). Defra, Met Office and DARD Rivers Agency © Crown copyright. © Cranfield University. © James Hutton Institute. Contains OS data © Crown copyright and database right 2019. Land & Property Services © Crown copyright and database right.





Report Version v53.0

## Contents

Data Type	Page Number	On Site	0 to 250m (*up to 500m)
<b>Agency &amp; Hydrological</b>			
BGS Groundwater Flooding Susceptibility	pg 1	Yes	Yes
Contaminated Land Register Entries and Notices			
Discharge Consents	pg 4	25	11
Prosecutions Relating to Controlled Waters			n/a
Enforcement and Prohibition Notices			
Integrated Pollution Controls	pg 13	31	
Integrated Pollution Prevention And Control	pg 18	14	
Local Authority Integrated Pollution Prevention And Control			
Local Authority Pollution Prevention and Controls	pg 21	5	2
Local Authority Pollution Prevention and Control Enforcements			
Nearest Surface Water Feature		Yes	
Pollution Incidents to Controlled Waters	pg 22	1	
Prosecutions Relating to Authorised Processes			
Registered Radioactive Substances	pg 22	17	1
River Quality			
River Quality Biology Sampling Points			
River Quality Chemistry Sampling Points			
Substantiated Pollution Incident Register	pg 25	3	
Water Abstractions	pg 26		4
Water Industry Act Referrals			
Groundwater Vulnerability Map	pg 27	Yes	n/a
Groundwater Vulnerability - Soluble Rock Risk			n/a
Groundwater Vulnerability - Local Information			n/a
Bedrock Aquifer Designations	pg 40	Yes	n/a
Superficial Aquifer Designations	pg 40	Yes	n/a
Source Protection Zones			
Extreme Flooding from Rivers or Sea without Defences	pg 40	Yes	
Flooding from Rivers or Sea without Defences	pg 41	Yes	
Areas Benefiting from Flood Defences			
Flood Water Storage Areas			
Flood Defences			
OS Water Network Lines	pg 41	51	12



Data Type	Page Number	On Site	0 to 250m (*up to 500m)
<b>Waste</b>			
BGS Recorded Landfill Sites			
Historical Landfill Sites	pg 49	4	
Integrated Pollution Control Registered Waste Sites	pg 49	8	
Licensed Waste Management Facilities (Landfill Boundaries)	pg 51	3	2
Licensed Waste Management Facilities (Locations)	pg 51	2	2
Local Authority Landfill Coverage	pg 52	1	n/a
Local Authority Recorded Landfill Sites			
Potentially Infilled Land (Non-Water)	pg 52	3	
Potentially Infilled Land (Water)	pg 52	40	2
Registered Landfill Sites	pg 55	3	1
Registered Waste Transfer Sites			
Registered Waste Treatment or Disposal Sites	pg 58		1
<b>Hazardous Substances</b>			
Control of Major Accident Hazards Sites (COMAH)	pg 59	2	
Explosive Sites	pg 59	2	
Notification of Installations Handling Hazardous Substances (NIHHS)	pg 59	1	
Planning Hazardous Substance Consents	pg 59	13	3
Planning Hazardous Substance Enforcements			

Data Type	Page Number	On Site	0 to 250m (*up to 500m)
<b>Geological</b>			
BGS 1:625,000 Solid Geology	pg 62	Yes	n/a
BGS Estimated Soil Chemistry	pg 62	Yes	
BGS Recorded Mineral Sites	pg 63	4	
BGS Urban Soil Chemistry			
BGS Urban Soil Chemistry Averages			
CBSCB Compensation District			n/a
Coal Mining Affected Areas			n/a
Mining Instability	pg 64	Yes	n/a
Man-Made Mining Cavities	pg 64	2	
Natural Cavities			
Non Coal Mining Areas of Great Britain	pg 64	Yes	
Potential for Collapsible Ground Stability Hazards	pg 64	Yes	
Potential for Compressible Ground Stability Hazards	pg 65	Yes	
Potential for Ground Dissolution Stability Hazards			
Potential for Landslide Ground Stability Hazards	pg 65	Yes	
Potential for Running Sand Ground Stability Hazards	pg 65	Yes	
Potential for Shrinking or Swelling Clay Ground Stability Hazards	pg 66	Yes	
Radon Potential - Radon Affected Areas	pg 66	Yes	n/a
Radon Potential - Radon Protection Measures	pg 66	Yes	n/a
<b>Industrial Land Use</b>			
Contemporary Trade Directory Entries	pg 68	17	16
Fuel Station Entries	pg 70	1	
Points of Interest - Commercial Services	pg 70	7	9
Points of Interest - Education and Health			
Points of Interest - Manufacturing and Production	pg 72	136	7
Points of Interest - Public Infrastructure	pg 84		1
Points of Interest - Recreational and Environmental			
Gas Pipelines			
Underground Electrical Cables	pg 84	2	



Data Type	Page Number	On Site	0 to 250m (*up to 500m)
<b>Sensitive Land Use</b>			
Ancient Woodland			
Areas of Adopted Green Belt			
Areas of Unadopted Green Belt			
Areas of Outstanding Natural Beauty			
Environmentally Sensitive Areas			
Forest Parks			
Local Nature Reserves			
Marine Nature Reserves			
National Nature Reserves			
National Parks			
Nitrate Sensitive Areas			
Nitrate Vulnerable Zones			
Ramsar Sites			
Sites of Special Scientific Interest	pg 85	1	
Special Areas of Conservation			
Special Protection Areas			
World Heritage Sites			

Map ID	Details	Quadrant Reference (Compass Direction)	Estimated Distance From Site	Contact	NGR
	<b>BGS Groundwater Flooding Susceptibility</b> Flooding Type: Limited Potential for Groundwater Flooding to Occur	(NE)	0	1	456800 523750
	<b>BGS Groundwater Flooding Susceptibility</b> Flooding Type: Potential for Groundwater Flooding of Property Situated Below Ground Level	(NE)	0	1	456900 523800
	<b>BGS Groundwater Flooding Susceptibility</b> Flooding Type: Potential for Groundwater Flooding of Property Situated Below Ground Level	(N)	0	1	455850 524250
	<b>BGS Groundwater Flooding Susceptibility</b> Flooding Type: Limited Potential for Groundwater Flooding to Occur	(N)	0	1	455900 524250
	<b>BGS Groundwater Flooding Susceptibility</b> Flooding Type: Potential for Groundwater Flooding of Property Situated Below Ground Level	(NE)	0	1	457150 524250
	<b>BGS Groundwater Flooding Susceptibility</b> Flooding Type: Potential for Groundwater Flooding of Property Situated Below Ground Level	(N)	0	1	455250 523900
	<b>BGS Groundwater Flooding Susceptibility</b> Flooding Type: Potential for Groundwater Flooding of Property Situated Below Ground Level	(NE)	0	1	456700 523550
	<b>BGS Groundwater Flooding Susceptibility</b> Flooding Type: Potential for Groundwater Flooding of Property Situated Below Ground Level	(N)	0	1	455100 524200
	<b>BGS Groundwater Flooding Susceptibility</b> Flooding Type: Potential for Groundwater Flooding of Property Situated Below Ground Level	(NE)	0	1	457000 523550
	<b>BGS Groundwater Flooding Susceptibility</b> Flooding Type: Potential for Groundwater Flooding of Property Situated Below Ground Level	(N)	0	1	456050 524150
	<b>BGS Groundwater Flooding Susceptibility</b> Flooding Type: Potential for Groundwater Flooding of Property Situated Below Ground Level	(NE)	0	1	456400 523850
	<b>BGS Groundwater Flooding Susceptibility</b> Flooding Type: Potential for Groundwater Flooding of Property Situated Below Ground Level	(N)	0	1	456000 523950
	<b>BGS Groundwater Flooding Susceptibility</b> Flooding Type: Potential for Groundwater Flooding of Property Situated Below Ground Level	(NE)	0	1	456300 523950
	<b>BGS Groundwater Flooding Susceptibility</b> Flooding Type: Potential for Groundwater Flooding of Property Situated Below Ground Level	(NE)	0	1	457100 524100
	<b>BGS Groundwater Flooding Susceptibility</b> Flooding Type: Potential for Groundwater Flooding to Occur at Surface	(NE)	0	1	457150 524100
	<b>BGS Groundwater Flooding Susceptibility</b> Flooding Type: Potential for Groundwater Flooding of Property Situated Below Ground Level	C14SE (NW)	0	1	455000 523250
	<b>BGS Groundwater Flooding Susceptibility</b> Flooding Type: Potential for Groundwater Flooding of Property Situated Below Ground Level	(NE)	0	1	456550 523250
	<b>BGS Groundwater Flooding Susceptibility</b> Flooding Type: Potential for Groundwater Flooding to Occur at Surface	C15NW (N)	0	1	455450 523400
	<b>BGS Groundwater Flooding Susceptibility</b> Flooding Type: Potential for Groundwater Flooding of Property Situated Below Ground Level	(NE)	0	1	456700 523450
	<b>BGS Groundwater Flooding Susceptibility</b> Flooding Type: Potential for Groundwater Flooding of Property Situated Below Ground Level	(NE)	0	1	456550 523800
	<b>BGS Groundwater Flooding Susceptibility</b> Flooding Type: Potential for Groundwater Flooding of Property Situated Below Ground Level	(NE)	0	1	456600 523800
	<b>BGS Groundwater Flooding Susceptibility</b> Flooding Type: Potential for Groundwater Flooding of Property Situated Below Ground Level	(NE)	0	1	456700 523800

Map ID	Details	Quadrant Reference (Compass Direction)	Estimated Distance From Site	Contact	NGR
	<b>BGS Groundwater Flooding Susceptibility</b> Flooding Type: Limited Potential for Groundwater Flooding to Occur	(NE)	0	1	456850 523800
	<b>BGS Groundwater Flooding Susceptibility</b> Flooding Type: Potential for Groundwater Flooding of Property Situated Below Ground Level	(NE)	0	1	457000 523900
	<b>BGS Groundwater Flooding Susceptibility</b> Flooding Type: Potential for Groundwater Flooding of Property Situated Below Ground Level	(NE)	0	1	457100 524150
	<b>BGS Groundwater Flooding Susceptibility</b> Flooding Type: Potential for Groundwater Flooding of Property Situated Below Ground Level	(N)	0	1	455900 524200
	<b>BGS Groundwater Flooding Susceptibility</b> Flooding Type: Potential for Groundwater Flooding of Property Situated Below Ground Level	(NE)	0	1	456300 523700
	<b>BGS Groundwater Flooding Susceptibility</b> Flooding Type: Potential for Groundwater Flooding of Property Situated Below Ground Level	C8NW (SE)	0	1	456000 522050
	<b>BGS Groundwater Flooding Susceptibility</b> Flooding Type: Potential for Groundwater Flooding of Property Situated Below Ground Level	C8NE (E)	0	1	456200 522050
	<b>BGS Groundwater Flooding Susceptibility</b> Flooding Type: Potential for Groundwater Flooding of Property Situated Below Ground Level	C11SE (W)	0	1	455550 522291
	<b>BGS Groundwater Flooding Susceptibility</b> Flooding Type: Potential for Groundwater Flooding of Property Situated Below Ground Level	C6NE (SW)	0	1	454950 522000
	<b>BGS Groundwater Flooding Susceptibility</b> Flooding Type: Potential for Groundwater Flooding of Property Situated Below Ground Level	C7SW (SW)	0	1	455150 521850
	<b>BGS Groundwater Flooding Susceptibility</b> Flooding Type: Potential for Groundwater Flooding of Property Situated Below Ground Level	C7NE (S)	0	1	455500 522050
	<b>BGS Groundwater Flooding Susceptibility</b> Flooding Type: Limited Potential for Groundwater Flooding to Occur	C7NW (SW)	0	1	455400 522050
	<b>BGS Groundwater Flooding Susceptibility</b> Flooding Type: Potential for Groundwater Flooding of Property Situated Below Ground Level	C11NE (N)	0	1	455558 522650
	<b>BGS Groundwater Flooding Susceptibility</b> Flooding Type: Potential for Groundwater Flooding of Property Situated Below Ground Level	C8NW (SE)	0	1	456100 521950
	<b>BGS Groundwater Flooding Susceptibility</b> Flooding Type: Potential for Groundwater Flooding of Property Situated Below Ground Level	C10SE (W)	0	1	455050 522350
	<b>BGS Groundwater Flooding Susceptibility</b> Flooding Type: Potential for Groundwater Flooding of Property Situated Below Ground Level	C10SE (W)	0	1	455100 522291
	<b>BGS Groundwater Flooding Susceptibility</b> Flooding Type: Potential for Groundwater Flooding of Property Situated Below Ground Level	C7NE (SW)	0	1	455500 522200
	<b>BGS Groundwater Flooding Susceptibility</b> Flooding Type: Potential for Groundwater Flooding of Property Situated Below Ground Level	C8NE (E)	0	1	456300 522200
	<b>BGS Groundwater Flooding Susceptibility</b> Flooding Type: Potential for Groundwater Flooding of Property Situated Below Ground Level	C11SW (NW)	0	1	455350 522550
	<b>BGS Groundwater Flooding Susceptibility</b> Flooding Type: Potential for Groundwater Flooding of Property Situated Below Ground Level	C10SE (W)	0	1	455050 522300
	<b>BGS Groundwater Flooding Susceptibility</b> Flooding Type: Potential for Groundwater Flooding of Property Situated Below Ground Level	C14NE (NW)	0	1	455000 523400
	<b>BGS Groundwater Flooding Susceptibility</b> Flooding Type: Potential for Groundwater Flooding of Property Situated Below Ground Level	C15SW (N)	0	1	455300 523150

Map ID	Details	Quadrant Reference (Compass Direction)	Estimated Distance From Site	Contact	NGR
	<b>BGS Groundwater Flooding Susceptibility</b> Flooding Type: Potential for Groundwater Flooding to Occur at Surface	C10SE (W)	0	1	455000 522400
	<b>BGS Groundwater Flooding Susceptibility</b> Flooding Type: Potential for Groundwater Flooding to Occur at Surface	C2NE (SW)	0	1	455000 521400
	<b>BGS Groundwater Flooding Susceptibility</b> Flooding Type: Potential for Groundwater Flooding to Occur at Surface	C11SE (S)	0	1	455558 522291
	<b>BGS Groundwater Flooding Susceptibility</b> Flooding Type: Potential for Groundwater Flooding to Occur at Surface	C6SE (SW)	0	1	455100 521600
	<b>BGS Groundwater Flooding Susceptibility</b> Flooding Type: Potential for Groundwater Flooding of Property Situated Below Ground Level	C8NE (SE)	0	1	456150 522000
	<b>BGS Groundwater Flooding Susceptibility</b> Flooding Type: Potential for Groundwater Flooding of Property Situated Below Ground Level	C7NW (SW)	0	1	455400 522100
	<b>BGS Groundwater Flooding Susceptibility</b> Flooding Type: Potential for Groundwater Flooding of Property Situated Below Ground Level	C7SW (SW)	0	1	455250 521850
	<b>BGS Groundwater Flooding Susceptibility</b> Flooding Type: Potential for Groundwater Flooding of Property Situated Below Ground Level	C11SE (N)	0	1	455550 522450
	<b>BGS Groundwater Flooding Susceptibility</b> Flooding Type: Potential for Groundwater Flooding of Property Situated Below Ground Level	C11SE (NE)	0	1	455650 522450
	<b>BGS Groundwater Flooding Susceptibility</b> Flooding Type: Potential for Groundwater Flooding of Property Situated Below Ground Level	(SE)	0	1	457050 520250
	<b>BGS Groundwater Flooding Susceptibility</b> Flooding Type: Potential for Groundwater Flooding of Property Situated Below Ground Level	C11SW (W)	0	1	455450 522250
	<b>BGS Groundwater Flooding Susceptibility</b> Flooding Type: Potential for Groundwater Flooding to Occur at Surface	C7SE (S)	0	1	455550 521600
	<b>BGS Groundwater Flooding Susceptibility</b> Flooding Type: Potential for Groundwater Flooding of Property Situated Below Ground Level	C7NW (SW)	0	1	455400 522150
	<b>BGS Groundwater Flooding Susceptibility</b> Flooding Type: Potential for Groundwater Flooding of Property Situated Below Ground Level	C8NW (SE)	0	1	455950 521950
	<b>BGS Groundwater Flooding Susceptibility</b> Flooding Type: Potential for Groundwater Flooding of Property Situated Below Ground Level	C10SE (W)	1	1	455000 522300
	<b>BGS Groundwater Flooding Susceptibility</b> Flooding Type: Potential for Groundwater Flooding of Property Situated Below Ground Level	C10NE (NW)	14	1	454850 522600
	<b>BGS Groundwater Flooding Susceptibility</b> Flooding Type: Potential for Groundwater Flooding of Property Situated Below Ground Level	(NE)	40	1	456800 524250
	<b>BGS Groundwater Flooding Susceptibility</b> Flooding Type: Limited Potential for Groundwater Flooding to Occur	(N)	44	1	456100 524250
	<b>BGS Groundwater Flooding Susceptibility</b> Flooding Type: Potential for Groundwater Flooding of Property Situated Below Ground Level	C10SE (W)	49	1	455000 522291
	<b>BGS Groundwater Flooding Susceptibility</b> Flooding Type: Limited Potential for Groundwater Flooding to Occur	(NE)	77	1	456550 523950
	<b>BGS Groundwater Flooding Susceptibility</b> Flooding Type: Potential for Groundwater Flooding of Property Situated Below Ground Level	C6NE (W)	80	1	454850 522000
	<b>BGS Groundwater Flooding Susceptibility</b> Flooding Type: Potential for Groundwater Flooding of Property Situated Below Ground Level	C10SW (W)	119	1	454700 522500



Map ID	Details	Quadrant Reference (Compass Direction)	Estimated Distance From Site	Contact	NGR
	<b>BGS Groundwater Flooding Susceptibility</b> Flooding Type: Potential for Groundwater Flooding to Occur at Surface	C6SE (SW)	142	1	454800 521800
	<b>BGS Groundwater Flooding Susceptibility</b> Flooding Type: Potential for Groundwater Flooding of Property Situated Below Ground Level	C6NW (W)	230	1	454700 521950
	<b>BGS Groundwater Flooding Susceptibility</b> Flooding Type: Potential for Groundwater Flooding of Property Situated Below Ground Level	C10NW (W)	230	1	454500 522650
	<b>BGS Groundwater Flooding Susceptibility</b> Flooding Type: Potential for Groundwater Flooding of Property Situated Below Ground Level	C6SW (SW)	242	1	454700 521800
	<b>BGS Groundwater Flooding Susceptibility</b> Flooding Type: Potential for Groundwater Flooding to Occur at Surface	C6SW (SW)	247	1	454700 521750
1	<b>Discharge Consents</b> Operator: Northumbrian Water Limited Property Type: STORM TANK/CSO ON SEWERAGE NETWORK (WATER COMPANY) Location: Tees Dock Road Cso, Coal Depot, Tees Dock Road, Middlesbrough, Ts6 6ue Authority: Environment Agency, North East Region Catchment Area: Not Supplied Reference: 254/1935 Permit Version: 4 Effective Date: 15th February 2019 Issued Date: 15th February 2019 Revocation Date: Not Supplied Discharge Type: Sewage Discharges - Stw Storm Overflow/Storm Tank - Water Company Discharge: Freshwater Stream/River Environment: Receiving Water: Kinkerdale Beck <b>Status: Varied under EPR 2010</b> Positional Accuracy: Located by supplier to within 10m	C7NW (SW)	0	2	455361 522142
1	<b>Discharge Consents</b> Operator: Northumbrian Water Limited Property Type: STORM TANK/CSO ON SEWERAGE NETWORK (WATER COMPANY) Location: Tees Dock Road Cso, Coal Depot, Tees Dock Road, Middlesbrough, Ts6 6ue Authority: Environment Agency, North East Region Catchment Area: Not Supplied Reference: 254/1935 Permit Version: 3 Effective Date: 1st April 2010 Issued Date: 23rd March 2010 Revocation Date: 14th February 2019 Discharge Type: Sewage Discharges - Stw Storm Overflow/Storm Tank - Water Company Discharge: Freshwater Stream/River Environment: Receiving Water: Kinkerdale Beck <b>Status: Varied by Application - (Water Resources Act 1991, Schedule 10 as amended by Environment Act 1995)</b> Positional Accuracy: Located by supplier to within 10m	C7NW (SW)	0	2	455361 522142
1	<b>Discharge Consents</b> Operator: Northumbrian Water Limited Property Type: WWTW/SEWAGE TREATMENT WORKS (WATER COMPANY) Location: Tees Dock Rd Sso, Grangetown Authority: Environment Agency, North East Region Catchment Area: Tees (Lower); Leven; Tame Reference: 254/1814 Permit Version: 1 Effective Date: 3rd March 2005 Issued Date: 3rd March 2005 Revocation Date: 12th October 2006 Discharge Type: Sewage Discharges - Stw Storm Overflow/Storm Tank - Water Company Discharge: Freshwater Stream/River Environment: Receiving Water: Kinkerdale Beck <b>Status: New Consent (Water Resources Act 1991, Section 88 &amp; Schedule 10 as amended by Environment Act 1995)</b> Positional Accuracy: Located by supplier to within 10m	C7NW (SW)	0	2	455330 522170

Map ID	Details	Quadrant Reference (Compass Direction)	Estimated Distance From Site	Contact	NGR
1	<b>Discharge Consents</b> Operator: Northumbrian Water Limited Property Type: Sewage Disposal Works - Water Company Location: Tees Dock Rd Sso, Grangetown Authority: Environment Agency, North East Region Catchment Area: Tees (Lower); Leven; Tame Reference: 254/1814 Permit Version: 2 Effective Date: 1st April 2010 Issued Date: 3rd March 2005 Revocation Date: Not Supplied Discharge Type: Sewage Discharges - Stw Storm Overflow/Storm Tank - Water Company Discharge: Freshwater Stream/River Environment: Receiving Water: Kinkerdale Beck <b>Status:</b> <b>New Consent (Water Resources Act 1991, Section 88 &amp; Schedule 10 as amended by Environment Act 1995)</b> Positional Accuracy: Located by supplier to within 10m	C7NW (SW)	0	2	455330 522170
1	<b>Discharge Consents</b> Operator: Northumbrian Water Limited Property Type: WWTW/SEWAGE TREATMENT WORKS (WATER COMPANY) Location: Tees Dock Rd Sso, Grangetown Authority: Environment Agency, North East Region Catchment Area: Tees (Lower); Leven; Tame Reference: 254/0800 Permit Version: 1 Effective Date: 21st September 1989 Issued Date: 21st September 1989 Revocation Date: 15th January 1991 Discharge Type: Sewage Discharges - Stw Storm Overflow/Storm Tank - Water Company Discharge: Freshwater Stream/River Environment: Receiving Water: Kinkerdale Beck <b>Status:</b> <b>Consent revoked or revised: New Consent issued (Section 37(1))</b> Positional Accuracy: Located by supplier to within 10m	C7NW (SW)	0	2	455330 522170
2	<b>Discharge Consents</b> Operator: B.O.C. Gases Ltd Property Type: MAKING OF CHEMICALS + CHEMICAL PRODUCTS Location: Boc Limited, Tees Dock Road, Middlesbrough Authority: Environment Agency, North East Region Catchment Area: Tees (Lower); Leven; Tame Reference: 254/1423 Permit Version: 2 Effective Date: 26th July 2012 Issued Date: 26th July 2012 Revocation Date: Not Supplied Discharge Type: Trade Discharges - Cooling Water Discharge: Land/Soakaway Environment: Receiving Water: Land <b>Status:</b> <b>New Consent (Water Resources Act 1991, Section 88 &amp; Schedule 10 as amended by Environment Act 1995)</b> Positional Accuracy: Approximate location provided by supplier	C16SW (NE)	0	2	456000 523000
2	<b>Discharge Consents</b> Operator: Boc Ltd Property Type: Not Given Location: Tees Dock Road , MIDDLESBROUGH Authority: Environment Agency, North East Region Catchment Area: Not Given Reference: QC 254/1423 Permit Version: Not Supplied Effective Date: Not Supplied Issued Date: 19th October 1995 Revocation Date: Not Supplied Discharge Type: Cooling Water Discharge: Into Land Environment: Receiving Water: Land <b>Status:</b> <b>Not Supplied</b> Positional Accuracy: Located by supplier to within 100m	C16SW (NE)	0	2	456000 523000

Map ID	Details	Quadrant Reference (Compass Direction)	Estimated Distance From Site	Contact	NGR
2	<b>Discharge Consents</b> Operator: Boc Limited Property Type: Basic Industry, Chemicals Inorganic Location: Boc Limited, Tees Dock Road, MIDDLESBROUGH, Cleveland, TS6 7RT Authority: Environment Agency, North East Region Catchment Area: Derwent Reference: QC.254/1423 Permit Version: Not Supplied Effective Date: Not Supplied Issued Date: 19th October 1995 Revocation Date: Not Supplied Discharge Type: Trade Effluent Discharge-Cooling Water (Direct) Discharge: Freshwater Stream/River Environment: Receiving Water: Soakaway <b>Status: Not Supplied</b> Positional Accuracy: Located by supplier to within 100m	C16SW (NE)	0	2	456000 522995
2	<b>Discharge Consents</b> Operator: B.O.C. Gases Ltd Property Type: MAKING OF CHEMICALS + CHEMICAL PRODUCTS Location: Boc Limited, Tees Dock Road, Middlesbrough Authority: Environment Agency, North East Region Catchment Area: Tees (Lower); Leven; Tame Reference: 254/1423 Permit Version: 1 Effective Date: 18th October 1995 Issued Date: 18th October 1995 Revocation Date: 25th July 2012 Discharge Type: Trade Discharges - Cooling Water Discharge: Land/Soakaway Environment: Receiving Water: Land <b>Status: New Consent (Water Resources Act 1991, Section 88 &amp; Schedule 10 as amended by Environment Act 1995)</b> Positional Accuracy: Located by supplier to within 100m	C16SW (NE)	0	2	456000 523000
3	<b>Discharge Consents</b> Operator: Northumbrian Water Limited Property Type: STORM TANK/CSO ON SEWERAGE NETWORK (WATER COMPANY) Location: Tees Dock Road Cso, Coal Depot, Tees Dock Road, Middlesbrough, Ts6 6ue Authority: Environment Agency, North East Region Catchment Area: Not Supplied Reference: 254/1935 Permit Version: 1 Effective Date: 15th October 2006 Issued Date: 15th October 2006 Revocation Date: 31st March 2010 Discharge Type: Sewage Discharges - Stw Storm Overflow/Storm Tank - Water Company Discharge: Freshwater Stream/River Environment: Receiving Water: Kinkerdale Beck <b>Status: Modified (Water Resources Act 1991, Schedule 10 as amended by Environment Act 1995)</b> Positional Accuracy: Located by supplier to within 100m	C7NW (SW)	0	2	455400 522200
3	<b>Discharge Consents</b> Operator: Northumbrian Water Limited Property Type: STORM TANK/CSO ON SEWERAGE NETWORK (WATER COMPANY) Location: Tees Dock Road Cso, Tees Dock Road, Dormanstown, Middlesbrough Authority: Environment Agency, North East Region Catchment Area: Not Supplied Reference: 254/1935 Permit Version: 2 Effective Date: 31st March 2010 Issued Date: 15th October 2006 Revocation Date: 31st March 2010 Discharge Type: Sewage Discharges - Stw Storm Overflow/Storm Tank - Water Company Discharge: Freshwater Stream/River Environment: Receiving Water: Kinkerdale Beck <b>Status: Modified (Water Resources Act 1991, Schedule 10 as amended by Environment Act 1995)</b> Positional Accuracy: Located by supplier to within 100m	C7NW (SW)	0	2	455400 522200

Map ID	Details	Quadrant Reference (Compass Direction)	Estimated Distance From Site	Contact	NGR
3	<b>Discharge Consents</b> Operator: Northumbrian Water Limited Property Type: STORM TANK/CSO ON SEWERAGE NETWORK (WATER COMPANY) Location: Tees Dock Road Cso, Coal Depot, Tees Dock Road, Middlesbrough, Ts6 6ue Authority: Environment Agency, North East Region Catchment Area: Tees (Lower); Leven; Tame Reference: 254/1812 Permit Version: 1 Effective Date: 21st February 2005 Issued Date: 21st February 2005 Revocation Date: 12th October 2006 Discharge Type: Sewage Discharges - Stw Storm Overflow/Storm Tank - Water Company Discharge: Freshwater Stream/River Environment: Receiving Water: Kinkerdale Beck <b>Status: Revoked: New Consent issued (Water Act 1989, Section 113)</b> Positional Accuracy: Located by supplier to within 100m	C7NW (SW)	0	2	455400 522200
3	<b>Discharge Consents</b> Operator: Northumbrian Water Limited Property Type: STORM TANK/CSO ON SEWERAGE NETWORK (WATER COMPANY) Location: Tees Dock Road Cso, Coal Depot, Tees Dock Road, Middlesbrough, Ts6 6ue Authority: Environment Agency, North East Region Catchment Area: Tees (Lower); Leven; Tame Reference: 254/E/0112 Permit Version: 1 Effective Date: 27th April 1956 Issued Date: 27th April 1956 Revocation Date: 21st February 2005 Discharge Type: Sewage Discharges - Stw Storm Overflow/Storm Tank - Water Company Discharge: Freshwater Stream/River Environment: Receiving Water: Kinkerdale Beck <b>Status: Authorisation revoked</b> Positional Accuracy: Located by supplier to within 100m	C7NW (SW)	0	2	455400 522200
4	<b>Discharge Consents</b> Operator: National Grid Transco Plc Property Type: Undefined Or Other Location: Grangetown Substation, Greystones Road, Middlesbrough, Cleveland, Ts6 8jf Authority: Environment Agency, North East Region Catchment Area: Not Supplied Reference: 254/1898 Permit Version: 1 Effective Date: 18th November 2005 Issued Date: 18th November 2005 Revocation Date: 16th June 2011 Discharge Type: Trade Discharges - Site Drainage Discharge: Freshwater Stream/River Environment: Receiving Water: Knitting Wife Beck <b>Status: Revoked under EPR 2010</b> Positional Accuracy: Located by supplier to within 10m	C3SW (S)	0	2	455160 520920
5	<b>Discharge Consents</b> Operator: Corus Construction Industrial Property Type: MAKING OF BASIC METALS/IRON+STEEL/FOUNDRY/CASTING Location: Corus C3 Outfall, Teesport Authority: Environment Agency, North East Region Catchment Area: Tees (Lower); Leven; Tame Reference: 254/1534 Permit Version: 2 Effective Date: 1st April 2000 Issued Date: 27th February 1998 Revocation Date: 20th August 2004 Discharge Type: Trade Effluent Discharge: Saline Estuary Environment: Receiving Water: The River Tees <b>Status: Authorisation revoked</b> Positional Accuracy: Located by supplier to within 10m	C10NE (NW)	0	2	454900 522620



Map ID	Details	Quadrant Reference (Compass Direction)	Estimated Distance From Site	Contact	NGR
5	<b>Discharge Consents</b> Operator: Corus Construction Industrial Property Type: MAKING OF BASIC METALS/IRON+STEEL/FOUNDRY/CASTING Location: Corus C3 Outfall, Teesport Authority: Environment Agency, North East Region Catchment Area: Tees (Lower); Leven; Tame Reference: 254/1534 Permit Version: 1 Effective Date: 1st November 1998 Issued Date: 27th February 1998 Revocation Date: 31st March 2000 Discharge Type: Trade Effluent Discharge: Saline Estuary Environment: Receiving Water: The River Tees <b>Status:</b> <b>New Consent (Water Resources Act 1991, Section 88 &amp; Schedule 10 as amended by Environment Act 1995)</b> Positional Accuracy: Located by supplier to within 100m	C10NE (NW)	0	2	454900 522620
5	<b>Discharge Consents</b> Operator: Tees & Hartlepool Port Authority Property Type: SALE OF MOTOR VEHICLES/MAINTENANCE + REPAIR Location: Vehicle Washing Facility, Tees Dock, Middlesbrough Authority: Environment Agency, North East Region Catchment Area: Tees (Lower); Leven; Tame Reference: 254/1091 Permit Version: 1 Effective Date: 13th May 1991 Issued Date: 13th May 1991 Revocation Date: 17th June 2002 Discharge Type: Trade Discharge - Process Water Discharge: Freshwater Stream/River Environment: Receiving Water: Kinkerdale Beck (Tees Estuary) <b>Status:</b> <b>Revoked (Water Resources Act 1991, Section 88 &amp; Schedule 10 as amended by Environment Act 1995)</b> Positional Accuracy: Located by supplier to within 100m	C10NE (NW)	0	2	454900 522600
6	<b>Discharge Consents</b> Operator: Freightliners Ltd Property Type: LAND TRANSPORT + VIA PIPELINES/FREIGHT Location: Thorntree Farm Site, Cleveland Depo, Wilton Authority: Environment Agency, North East Region Catchment Area: Tees (Lower); Leven; Tame Reference: 254/1485 Permit Version: 1 Effective Date: 4th March 1997 Issued Date: 4th March 1997 Revocation Date: 28th September 2015 Discharge Type: Sewage Discharges - Final/Treated Effluent - Not Water Company Discharge: Freshwater Stream/River Environment: Receiving Water: Kinkerdale Beck <b>Status:</b> <b>Surrendered under EPR 2010</b> Positional Accuracy: Located by supplier to within 10m	C4NW (SE)	0	2	456100 521400
6	<b>Discharge Consents</b> Operator: E E Parsons Property Type: LAND TRANSPORT + VIA PIPELINES/FREIGHT Location: Thorntree Farm Site, Cleveland Depo, Wilton Authority: Environment Agency, North East Region Catchment Area: Tees (Lower); Leven; Tame Reference: 254/1131 Permit Version: 1 Effective Date: 9th April 1992 Issued Date: 9th April 1992 Revocation Date: 12th April 2016 Discharge Type: Trade Discharge - Process Water Discharge: Freshwater Stream/River Environment: Receiving Water: Kinkerdale Beck Culverted <b>Status:</b> <b>Revoked under EPR 2010</b> Positional Accuracy: Located by supplier to within 10m	C4NW (SE)	0	2	456100 521400

Map ID	Details	Quadrant Reference (Compass Direction)	Estimated Distance From Site	Contact	NGR
6	<b>Discharge Consents</b> Operator: Freightliners Ltd Property Type: LAND TRANSPORT + VIA PIPELINES/FREIGHT Location: Thorntree Farm Site, Cleveland Depo, Wilton Authority: Environment Agency, North East Region Catchment Area: Tees (Lower); Leven; Tame Reference: 254/1130 Permit Version: 1 Effective Date: 8th April 1992 Issued Date: 8th April 1992 Revocation Date: 4th March 1997 Discharge Type: Sewage Discharges - Final/Treated Effluent - Not Water Company Discharge: Freshwater Stream/River Environment: Receiving Water: Kinkerdale Beck Culverted <b>Status:</b> <b>Revoked (Water Resources Act 1991, Section 88 &amp; Schedule 10 as amended by Environment Act 1995)</b> Positional Accuracy: Located by supplier to within 100m	C4NW (SE)	0	2	456100 521400
6	<b>Discharge Consents</b> Operator: Freightliners Ltd Property Type: LAND TRANSPORT + VIA PIPELINES/FREIGHT Location: Thorntree Farm Site, Cleveland Depo, Wilton Authority: Environment Agency, North East Region Catchment Area: Tees (Lower); Leven; Tame Reference: 254/0624 Permit Version: 1 Effective Date: 25th April 1988 Issued Date: 25th April 1988 Revocation Date: 8th April 1992 Discharge Type: Trade Discharge - Process Water Discharge: Freshwater Stream/River Environment: Receiving Water: Kinkerdale Beck <b>Status:</b> <b>Authorisation revoked</b> Positional Accuracy: Located by supplier to within 100m	C4NW (SE)	0	2	456100 521400
6	<b>Discharge Consents</b> Operator: Freightliners Ltd Property Type: LAND TRANSPORT + VIA PIPELINES/FREIGHT Location: Thorntree Farm Site, Cleveland Depo, Wilton Authority: Environment Agency, North East Region Catchment Area: Tees (Lower); Leven; Tame Reference: 254/0624 Permit Version: 1 Effective Date: 25th April 1988 Issued Date: 25th April 1988 Revocation Date: 8th April 1992 Discharge Type: Miscellaneous Discharges - Surface Water Discharge: Freshwater Stream/River Environment: Receiving Water: Kinkerdale Beck <b>Status:</b> <b>Authorisation revoked</b> Positional Accuracy: Located by supplier to within 100m	C4NW (SE)	0	2	456100 521400
6	<b>Discharge Consents</b> Operator: Freightliners Ltd Property Type: LAND TRANSPORT + VIA PIPELINES/FREIGHT Location: Thorntree Farm Site, Cleveland Depo, Wilton Authority: Environment Agency, North East Region Catchment Area: Tees (Lower); Leven; Tame Reference: 254/0624 Permit Version: 1 Effective Date: 25th April 1988 Issued Date: 25th April 1988 Revocation Date: 8th April 1992 Discharge Type: Sewage Discharges - Final/Treated Effluent - Not Water Company Discharge: Freshwater Stream/River Environment: Receiving Water: Kinkerdale Beck <b>Status:</b> <b>Authorisation revoked</b> Positional Accuracy: Located by supplier to within 10m	C4NW (SE)	0	2	456100 521400

Map ID	Details	Quadrant Reference (Compass Direction)	Estimated Distance From Site	Contact	NGR
6	<b>Discharge Consents</b> Operator: Freightliners Ltd Property Type: Other Transport Location: Thorntree Farm Site, Cleveland Depo, Wilton Authority: Environment Agency, North East Region Catchment Area: Not Supplied Reference: 254/0624 Permit Version: 2 Effective Date: 2nd April 1992 Issued Date: 25th April 1988 Revocation Date: 6th April 1992 Discharge Type: Waste Site - Unspecified Discharge: Freshwater Stream/River Environment: Receiving Water: Kinkerdale Beck <b>Status: Transferred from COPA 1974</b> Positional Accuracy: Located by supplier to within 10m	C4NW (SE)	0	2	456100 521400
6	<b>Discharge Consents</b> Operator: Freightliners Ltd Property Type: Other Transport Location: Thorntree Farm Site, Cleveland Depo, Wilton Authority: Environment Agency, North East Region Catchment Area: Not Supplied Reference: 254/0624 Permit Version: 3 Effective Date: 7th April 1992 Issued Date: 25th April 1988 Revocation Date: 8th April 1992 Discharge Type: Unspecified Discharge: Freshwater Stream/River Environment: Receiving Water: Kinkerdale Beck <b>Status: Transferred from COPA 1974</b> Positional Accuracy: Located by supplier to within 10m	C4NW (SE)	0	2	456100 521400
7	<b>Discharge Consents</b> Operator: The Estate Manager I C I Limited Property Type: WWTW (NOT WATER CO) (NOT STP AT A PRIVATE PREMISES) Location: Tees Dock Potash Terminal, Middlesbrough Authority: Environment Agency, North East Region Catchment Area: Tees (Lower); Leven; Tame Reference: 254/B/0153a Permit Version: 1 Effective Date: 23rd March 1972 Issued Date: 23rd March 1972 Revocation Date: 12th August 1993 Discharge Type: Sewage Discharges - Unspecified - Not Water Company Discharge: Freshwater Stream/River Environment: Receiving Water: Tidal Waters Of Tees <b>Status: Authorisation revoked</b> Positional Accuracy: Located by supplier to within 100m	C14SW (NW)	62	2	454700 523200
7	<b>Discharge Consents</b> Operator: Tees & Hartlepool Port Authority Property Type: Sewage Disposal Works - Other Location: Tees Dock Potash Terminal, Middlesbrough Authority: Environment Agency, North East Region Catchment Area: Not Given Reference: 254/B/0153 Permit Version: 3 Effective Date: 8th October 1993 Issued Date: 23rd March 1972 Revocation Date: Not Supplied Discharge Type: Unspecified Discharge: Freshwater Stream/River Environment: Receiving Water: Tees <b>Status: Transferred from Rivers (Prevention of Pollution) Act 1951-1961</b> Positional Accuracy: Located by supplier to within 100m	C14SW (NW)	62	2	454700 523200



Map ID	Details	Quadrant Reference (Compass Direction)	Estimated Distance From Site	Contact	NGR
7	<b>Discharge Consents</b> Operator: The Estate Manager I C I Limited Property Type: WWTW (NOT WATER CO) (NOT STP AT A PRIVATE PREMISES) Location: Tees Dock Potash Terminal, Middlesbrough Authority: Environment Agency, North East Region Catchment Area: Tees (Lower); Leven; Tame Reference: 254/B/0153a Permit Version: 1 Effective Date: 23rd March 1972 Issued Date: 23rd March 1972 Revocation Date: 12th August 1993 Discharge Type: Trade Discharge - Process Water Discharge: Freshwater Stream/River Environment: Receiving Water: Tidal Waters Of Tees <b>Status: Authorisation revoked</b> Positional Accuracy: Located by supplier to within 100m	C14SW (NW)	62	2	454700 523200
7	<b>Discharge Consents</b> Operator: Tees & Hartlepool Port Authority Property Type: Sewage Disposal Works - Other Location: Tees Dock Potash Terminal, Middlesbrough Authority: Environment Agency, North East Region Catchment Area: Not Supplied Reference: 254/B/0153 Permit Version: 2 Effective Date: 6th October 1993 Issued Date: 23rd July 1971 Revocation Date: 7th October 1993 Discharge Type: Sewage Discharges - Final/Treated Effluent - Water Company Discharge: Freshwater Stream/River Environment: Receiving Water: Tees <b>Status: Transferred from Rivers (Prevention of Pollution) Act 1951-1961</b> Positional Accuracy: Located by supplier to within 10m	C14SW (NW)	62	2	454700 523200
8	<b>Discharge Consents</b> Operator: Cleveland Potash Limited Property Type: WWTW (NOT WATER CO) (NOT STP AT A PRIVATE PREMISES) Location: Cleveland Potash Limited Tees Dock Terminal, Tees Dock, Grangetown, Middlesbrough, Ts6 6ud Authority: Environment Agency, North East Region Catchment Area: Tees (Lower); Leven; Tame Reference: 25/04/1654 Permit Version: 1 Effective Date: 30th October 2001 Issued Date: 30th October 2001 Revocation Date: Not Supplied Discharge Type: Trade Discharge - Process Water Discharge: Freshwater Stream/River Environment: Receiving Water: Tees Dock - Saline Estuary <b>Status: New Consent (Water Resources Act 1991, Section 88 &amp; Schedule 10 as amended by Environment Act 1995)</b> Positional Accuracy: Located by supplier to within 10m	C14NW (NW)	66	2	454740 523470
8	<b>Discharge Consents</b> Operator: Cleveland Potash Limited Property Type: WATER TRANSPORT/SEA + INLAND Location: Cleveland Potash Tees Dock Terminal, Teesport Authority: Environment Agency, North East Region Catchment Area: Tees (Lower); Leven; Tame Reference: 254/1271 Permit Version: 1 Effective Date: 5th October 1993 Issued Date: 19th November 1993 Revocation Date: 30th October 2001 Discharge Type: Trade Effluent Discharge: Saline Estuary Environment: Receiving Water: Tees Estuary <b>Status: Revoked (Water Resources Act 1991, Section 88 &amp; Schedule 10 as amended by Environment Act 1995)</b> Positional Accuracy: Located by supplier to within 100m	C14NW (NW)	110	2	454700 523500

Map ID	Details	Quadrant Reference (Compass Direction)	Estimated Distance From Site	Contact	NGR
8	<b>Discharge Consents</b> Operator: Cleveland Potash Limited Property Type: WATER TRANSPORT/SEA + INLAND Location: Cleveland Potash Tees Dock Terminal, Teesport Authority: Environment Agency, North East Region Catchment Area: Tees (Lower); Leven; Tame Reference: 254/1271 Permit Version: 1 Effective Date: 5th October 1993 Issued Date: 19th November 1993 Revocation Date: 30th October 2001 Discharge Type: Sewage And Trade Combined - Unspecified Discharge: Saline Estuary Environment: Receiving Water: Tees Estuary <b>Status:</b> <b>Revoked (Water Resources Act 1991, Section 88 &amp; Schedule 10 as amended by Environment Act 1995)</b> Positional Accuracy: Located by supplier to within 100m	C14NW (NW)	110	2	454700 523500
8	<b>Discharge Consents</b> Operator: Cleveland Potash Limited Property Type: Sea Transport Location: Cleveland Potash Tees Dock Terminal, Teesport Authority: Environment Agency, North East Region Catchment Area: Not Given Reference: 254/1271 Permit Version: 4 Effective Date: 5th October 1993 Issued Date: 19th November 1993 Revocation Date: 29th October 2001 Discharge Type: Trade Effluent Discharge: Freshwater Estuary Environment: Receiving Water: Tees Estuary <b>Status:</b> <b>New Consent (Water Resources Act 1991, Section 88 &amp; Schedule 10 as amended by Environment Act 1995)</b> Positional Accuracy: Located by supplier to within 10m	C14NW (NW)	110	2	454700 523500
8	<b>Discharge Consents</b> Operator: Cleveland Potash Limited Property Type: WATER TRANSPORT/SEA + INLAND Location: Cleveland Potash Tees Dock Terminal, Teesport Authority: Environment Agency, North East Region Catchment Area: Tees (Lower); Leven; Tame Reference: 254/1271 Permit Version: 1 Effective Date: 5th October 1993 Issued Date: 19th November 1993 Revocation Date: 30th October 2001 Discharge Type: Sewage Discharges - Final/Treated Effluent - Not Water Company Discharge: Saline Estuary Environment: Receiving Water: Tees Estuary <b>Status:</b> <b>Revoked (Water Resources Act 1991, Section 88 &amp; Schedule 10 as amended by Environment Act 1995)</b> Positional Accuracy: Located by supplier to within 100m	C14NW (NW)	110	2	454700 523500
8	<b>Discharge Consents</b> Operator: Cleveland Potash Limited Property Type: Sea Transport Location: Cleveland Potash Tees Dock Terminal, Teesport Authority: Environment Agency, North East Region Catchment Area: Not Given Reference: 254/1271 Permit Version: 2 Effective Date: 5th October 1993 Issued Date: 19th November 1993 Revocation Date: Not Supplied Discharge Type: Miscellaneous Discharges - Mine / Groundwater As Raised Discharge: Freshwater Estuary Environment: Receiving Water: Tees Estuary <b>Status:</b> <b>New Consent (Water Resources Act 1991, Section 88 &amp; Schedule 10 as amended by Environment Act 1995)</b> Positional Accuracy: Located by supplier to within 10m	C14NW (NW)	110	2	454700 523500

Map ID	Details	Quadrant Reference (Compass Direction)	Estimated Distance From Site	Contact	NGR
8	<b>Discharge Consents</b> Operator: Cleveland Potash Limited Property Type: Sea Transport Location: Cleveland Potash Tees Dock Terminal, Teesport Authority: Environment Agency, North East Region Catchment Area: Not Given Reference: 254/1271 Permit Version: 3 Effective Date: 5th October 1993 Issued Date: 19th November 1993 Revocation Date: Not Supplied Discharge Type: Miscellaneous Discharges - Mine / Groundwater As Raised Discharge: Freshwater Estuary Environment: Receiving Water: Tees Estuary <b>Status:</b> <b>New Consent (Water Resources Act 1991, Section 88 &amp; Schedule 10 as amended by Environment Act 1995)</b> Positional Accuracy: Located by supplier to within 10m	C14NW (NW)	110	2	454700 523500
9	<b>Integrated Pollution Controls</b> Name: Px Ltd Location: Teesside Power Station, Greystone Road, Grangetown, Middlesbrough, Cleveland, Ts6 8jf Authority: Environment Agency, North East Region Permit Reference: By3924 Dated: 5th November 2004 Process Type: IPC minor (non-substantial) variation to previous variation Description: 1.3 A (B) Combustion processes within the Fuel & Power Industry <b>Status:</b> <b>Revoked - Now IPPC</b> Positional Accuracy: Manually positioned to the address or location	C4SW (S)	0	2	455901 521001
10	<b>Integrated Pollution Controls</b> Name: Invista Textiles (UK) Ltd Location: Nylon Works, Wilton, P O Box 401, Middlesbrough, Cleveland, Ts6 8jj Authority: Environment Agency, North East Region Permit Reference: Bq4378 Dated: 15th April 2002 Process Type: IPC minor (non-substantial) variation to previous variation Description: 4.2 A (D) Manufacture and use of Organic Chemicals within the Chemical Industry <b>Status:</b> <b>Revoked - Now IPPC</b> Positional Accuracy: Located by supplier to within 10m	C4SE (SE)	0	2	456450 521000
10	<b>Integrated Pollution Controls</b> Name: Invista Textiles (UK) Ltd Location: Nylon Works, Wilton, P O Box 401, Middlesbrough, Cleveland, Ts6 8jj Authority: Environment Agency, North East Region Permit Reference: Bq3401 Dated: 17th January 2002 Process Type: IPC minor (non-substantial) variation to previous variation Description: 4.2 A (D) Manufacture and use of Organic Chemicals within the Chemical Industry <b>Status:</b> <b>Authorisation superseded by a substantial or non substantial variation</b> Positional Accuracy: Located by supplier to within 10m	C4SE (SE)	0	2	456450 521000
11	<b>Integrated Pollution Controls</b> Name: Invista Textiles (UK) Ltd Location: Nylon Works, Wilton, P O Box 401, MIDDLESBROUGH, Cleveland, TS6 8JJ Authority: Environment Agency, North East Region Permit Reference: Bj9991 Dated: 22nd December 2000 Process Type: IPC minor (non-substantial) variation to previous variation Description: 4.2 A (D) Manufacture and use of Organic Chemicals within the Chemical Industry <b>Status:</b> <b>Authorisation superseded by a substantial or non substantial variation</b> Positional Accuracy: Manually positioned to the address or location	C4SE (SE)	0	2	456445 520913
11	<b>Integrated Pollution Controls</b> Name: Invista Textiles (UK) Ltd Location: Nylon Works, Wilton, P O Box 401, MIDDLESBROUGH, Cleveland, TS6 8JJ Authority: Environment Agency, North East Region Permit Reference: BH0836 Dated: 19th October 1999 Process Type: IPC minor (non-substantial) variation to previous variation Description: 4.2 A (D) Manufacture and use of Organic Chemicals within the Chemical Industry <b>Status:</b> <b>Authorisation superseded by a substantial or non substantial variation</b> Positional Accuracy: Manually positioned to the address or location	C4SE (SE)	0	2	456445 520913



Map ID	Details	Quadrant Reference (Compass Direction)	Estimated Distance From Site	Contact	NGR
11	<b>Integrated Pollution Controls</b> Name: Invista Textiles (Uk) Ltd Location: Nylon Works, Wilton, P O Box 401, MIDDLESBROUGH, Cleveland, TS6 8JJ Authority: Environment Agency, North East Region Permit Reference: BE4517 Dated: 24th November 1998 Process Type: IPC minor (non-substantial) variation to previous variation Description: 4.2 A (D) Manufacture and use of Organic Chemicals within the Chemical Industry <b>Status:</b> Authorisation superseded by a substantial or non substantial variation Positional Accuracy: Manually positioned to the address or location	C4SE (SE)	0	2	456445 520913
11	<b>Integrated Pollution Controls</b> Name: Invista Textiles (Uk) Ltd Location: Nylon Works, Wilton, P O Box 401, MIDDLESBROUGH, Cleveland, TS6 8JJ Authority: Environment Agency, North East Region Permit Reference: BB1848 Dated: 18th August 1998 Process Type: IPC major (substantial) variation Description: 4.2 A (D) Manufacture and use of Organic Chemicals within the Chemical Industry <b>Status:</b> Authorisation superseded by a substantial or non substantial variation Positional Accuracy: Manually positioned to the address or location	C4SE (SE)	0	2	456455 520918
11	<b>Integrated Pollution Controls</b> Name: Invista Textiles (Uk) Ltd Location: Nylon Works, Wilton, P O Box 401, MIDDLESBROUGH, Cleveland, TS6 8JJ Authority: Environment Agency, North East Region Permit Reference: BB1422 Dated: 6th May 1998 Process Type: IPC minor (non-substantial) variation to previous variation Description: 4.2 A (D) Manufacture and use of Organic Chemicals within the Chemical Industry <b>Status:</b> Authorisation superseded by a substantial or non substantial variation Positional Accuracy: Manually positioned to the address or location	C4SE (SE)	0	2	456445 520913
11	<b>Integrated Pollution Controls</b> Name: Invista Textiles (Uk) Ltd Location: Nylon Works, Wilton, P O Box 401, MIDDLESBROUGH, Cleveland, TS6 8JJ Authority: Environment Agency, North East Region Permit Reference: AZ9974 Dated: 14th November 1997 Process Type: IPC minor (non-substantial) variation to previous variation Description: 4.2 A (D) Manufacture and use of Organic Chemicals within the Chemical Industry <b>Status:</b> Authorisation superseded by a substantial or non substantial variation Positional Accuracy: Manually positioned to the address or location	C4SE (SE)	0	2	456445 520913
11	<b>Integrated Pollution Controls</b> Name: Invista Textiles (Uk) Ltd Location: Nylon Works, Wilton, P O Box 401, MIDDLESBROUGH, Cleveland, TS6 8JJ Authority: Environment Agency, North East Region Permit Reference: AY5779 Dated: 6th August 1997 Process Type: IPC major (substantial) variation Description: 4.2 A (D) Manufacture and use of Organic Chemicals within the Chemical Industry <b>Status:</b> Authorisation superseded by a substantial or non substantial variation Positional Accuracy: Manually positioned to the address or location	C4SE (SE)	0	2	456445 520913
11	<b>Integrated Pollution Controls</b> Name: Invista Textiles (Uk) Ltd Location: Nylon Works, Wilton, P O Box 401, MIDDLESBROUGH, Cleveland, TS6 8JJ Authority: Environment Agency, North East Region Permit Reference: AX9205 Dated: 27th February 1997 Process Type: IPC minor (non-substantial) variation to previous variation Description: 4.2 A (D) Manufacture and use of Organic Chemicals within the Chemical Industry <b>Status:</b> Authorisation superseded by a substantial or non substantial variation Positional Accuracy: Manually positioned to the address or location	C4SE (SE)	0	2	456445 520913
11	<b>Integrated Pollution Controls</b> Name: Invista Textiles (Uk) Ltd Location: Nylon Works, Wilton, P O Box 401, MIDDLESBROUGH, Cleveland, TS6 8JJ Authority: Environment Agency, North East Region Permit Reference: AX4262 Dated: 11th December 1996 Process Type: IPC minor (non-substantial) variation to previous variation Description: 4.2 A (D) Manufacture and use of Organic Chemicals within the Chemical Industry <b>Status:</b> Authorisation superseded by a substantial or non substantial variation Positional Accuracy: Manually positioned to the address or location	C4SE (SE)	0	2	456445 520913

Map ID	Details	Quadrant Reference (Compass Direction)	Estimated Distance From Site	Contact	NGR
11	<b>Integrated Pollution Controls</b> Name: Invista Textiles (Uk) Ltd Location: Nylon Works, Wilton, P O Box 401, MIDDLESBROUGH, Cleveland, TS6 8JJ Authority: Environment Agency, North East Region Permit Reference: AW8394 Dated: 18th October 1996 Process Type: IPC minor (non-substantial) variation to previous variation Description: 4.2 A (D) Manufacture and use of Organic Chemicals within the Chemical Industry <b>Status:</b> Authorisation superseded by a substantial or non substantial variation Positional Accuracy: Manually positioned to the address or location	C4SE (SE)	0	2	456445 520913
11	<b>Integrated Pollution Controls</b> Name: Invista Textiles (Uk) Ltd Location: Nylon Works, Wilton, P O Box 401, MIDDLESBROUGH, Cleveland, TS6 8JJ Authority: Environment Agency, North East Region Permit Reference: AV9735 Dated: 30th August 1996 Process Type: IPC minor (non-substantial) variation to previous variation Description: 4.2 A (D) Manufacture and use of Organic Chemicals within the Chemical Industry <b>Status:</b> Authorisation superseded by a substantial or non substantial variation Positional Accuracy: Manually positioned to the address or location	C4SE (SE)	0	2	456445 520913
11	<b>Integrated Pollution Controls</b> Name: Invista Textiles (Uk) Ltd Location: Nylon Works, Wilton, P O Box 401, MIDDLESBROUGH, Cleveland, TS6 8JJ Authority: Environment Agency, North East Region Permit Reference: AT8479 Dated: 8th December 1995 Process Type: IPC minor (non-substantial) variation to previous variation Description: 4.2 A (D) Manufacture and use of Organic Chemicals within the Chemical Industry <b>Status:</b> Authorisation superseded by a substantial or non substantial variation Positional Accuracy: Manually positioned to the address or location	C4SE (SE)	0	2	456445 520913
11	<b>Integrated Pollution Controls</b> Name: Invista Textiles (Uk) Ltd Location: Nylon Works, Wilton, P O Box 401, MIDDLESBROUGH, Cleveland, TS6 8JJ Authority: Environment Agency, North East Region Permit Reference: AT5151 Dated: 2nd October 1995 Process Type: IPC minor (non-substantial) variation to previous variation Description: 4.2 A (D) Manufacture and use of Organic Chemicals within the Chemical Industry <b>Status:</b> Authorisation superseded by a substantial or non substantial variation Positional Accuracy: Manually positioned to the address or location	C4SE (SE)	0	2	456445 520913
11	<b>Integrated Pollution Controls</b> Name: Invista Textiles (Uk) Ltd Location: Nylon Works, Wilton, P O Box 401, MIDDLESBROUGH, Cleveland, TS6 8JJ Authority: Environment Agency, North East Region Permit Reference: AR2864 Dated: 5th June 1995 Process Type: IPC minor (non-substantial) variation to previous variation Description: 4.2 A (D) Manufacture and use of Organic Chemicals within the Chemical Industry <b>Status:</b> Authorisation superseded by a substantial or non substantial variation Positional Accuracy: Manually positioned to the address or location	C4SE (SE)	0	2	456445 520913
11	<b>Integrated Pollution Controls</b> Name: Invista Textiles (Uk) Ltd Location: Nylon Works, Wilton, P O Box 401, MIDDLESBROUGH, Cleveland, TS6 8JJ Authority: Environment Agency, North East Region Permit Reference: AP6605 Dated: 10th February 1995 Process Type: IPC minor (non-substantial) variation to previous variation Description: 4.2 A (D) Manufacture and use of Organic Chemicals within the Chemical Industry <b>Status:</b> Authorisation superseded by a substantial or non substantial variation Positional Accuracy: Manually positioned to the address or location	C4SE (SE)	0	2	456445 520913
11	<b>Integrated Pollution Controls</b> Name: Invista Textiles (Uk) Ltd Location: Nylon Works, Wilton, P O Box 401, MIDDLESBROUGH, Cleveland, TS6 8JJ Authority: Environment Agency, North East Region Permit Reference: AO7142 Dated: 21st October 1994 Process Type: IPC minor (non-substantial) variation to previous variation Description: 4.2 A (D) Manufacture and use of Organic Chemicals within the Chemical Industry <b>Status:</b> Authorisation superseded by a substantial or non substantial variation Positional Accuracy: Manually positioned to the address or location	C4SE (SE)	0	2	456445 520913

Map ID	Details	Quadrant Reference (Compass Direction)	Estimated Distance From Site	Contact	NGR
11	<b>Integrated Pollution Controls</b> Name: Invista Textiles (Uk) Ltd Location: Nylon Works, Wilton, P O Box 401, MIDDLESBROUGH, Cleveland, TS6 8JJ Authority: Environment Agency, North East Region Permit Reference: AN8038 Dated: 8th August 1994 Process Type: IPC minor (non-substantial) variation to previous variation Description: 4.2 A (D) Manufacture and use of Organic Chemicals within the Chemical Industry <b>Status:</b> Authorisation superseded by a substantial or non substantial variation Positional Accuracy: Manually positioned to the address or location	C4SE (SE)	0	2	456445 520913
11	<b>Integrated Pollution Controls</b> Name: Invista Textiles (Uk) Ltd Location: Nylon Works, Wilton, P O Box 401, MIDDLESBROUGH, Cleveland, TS6 8JJ Authority: Environment Agency, North East Region Permit Reference: AN2153 Dated: 8th June 1994 Process Type: IPC minor (non-substantial) variation to previous variation Description: 4.2 A (D) Manufacture and use of Organic Chemicals within the Chemical Industry <b>Status:</b> Authorisation superseded by a substantial or non substantial variation Positional Accuracy: Manually positioned to the address or location	C4SE (SE)	0	2	456445 520913
11	<b>Integrated Pollution Controls</b> Name: Invista Textiles (Uk) Ltd Location: Nylon Works, Wilton, P O Box 401, MIDDLESBROUGH, Cleveland, TS6 8JJ Authority: Environment Agency, North East Region Permit Reference: AK3803 Dated: 15th February 1994 Process Type: IPC application for process that was regulated by HMIP for air releases under previous legislation Description: 4.2 A (D) Manufacture and use of Organic Chemicals within the Chemical Industry <b>Status:</b> Authorisation superseded by a substantial or non substantial variation Positional Accuracy: Manually positioned to the address or location	C4SE (SE)	0	2	456445 520913
12	<b>Integrated Pollution Controls</b> Name: Ineos Chlor Ltd Location: EDC Plant Bain Offices, P O Box 54, Wilton, MIDDLESBROUGH, Cleveland, TS90 8JA Authority: Environment Agency, North East Region Permit Reference: Bi5019 Dated: 5th July 2000 Process Type: IPC minor (non-substantial) variation to previous variation Description: 4.1 A (B) Petrochemical processes within the Chemical Industry <b>Status:</b> Authorisation revoked Positional Accuracy: Unknown	C4NE (SE)	0	2	456393 521432
12	<b>Integrated Pollution Controls</b> Name: Ineos Chlor Ltd Location: EDC Plant Bain Offices, P O Box 54, Wilton, MIDDLESBROUGH, Cleveland, TS90 8JA Authority: Environment Agency, North East Region Permit Reference: AT6859 Dated: 13th November 1995 Process Type: IPC minor (non-substantial) variation to previous variation Description: 4.1 A (B) Petrochemical processes within the Chemical Industry <b>Status:</b> Authorisation superseded by a substantial or non substantial variation Positional Accuracy: Manually positioned to the address or location	C4NE (SE)	0	2	456408 521427
12	<b>Integrated Pollution Controls</b> Name: Ineos Chlor Ltd Location: EDC Plant Bain Offices, P O Box 54, Wilton, MIDDLESBROUGH, Cleveland, TS90 8JA Authority: Environment Agency, North East Region Permit Reference: AO6871 Dated: 23rd December 1994 Process Type: IPC minor (non-substantial) variation to previous variation Description: 4.1 A (B) Petrochemical processes within the Chemical Industry <b>Status:</b> Authorisation superseded by a substantial or non substantial variation Positional Accuracy: Manually positioned to the address or location	C4NE (SE)	0	2	456403 521442

Map ID	Details	Quadrant Reference (Compass Direction)	Estimated Distance From Site	Contact	NGR
12	<b>Integrated Pollution Controls</b> Name: Ineos Chlor Ltd Location: EDC Plant Bain Offices, P O Box 54, Wilton, MIDDLESBROUGH, Cleveland, TS90 8JA Authority: Environment Agency, North East Region Permit Reference: AK7833 Dated: 29th April 1994 Process Type: IPC application for process that was regulated by HMIP for air releases under previous legislation Description: 4.1 A (B) Petrochemical processes within the Chemical Industry <b>Status: Authorisation superseded by a substantial or non substantial variation</b> Positional Accuracy: Manually positioned to the address or location	C4NE (SE)	0	2	456403 521432
12	<b>Integrated Pollution Controls</b> Name: Ici Chemicals And Polymers Ltd Location: P O Box 54, Wilton, MIDDLESBROUGH, Cleveland, TS90 8JA Authority: Environment Agency, North East Region Permit Reference: AF1454 Dated: 17th July 1992 Process Type: IPC new application Description: 4.5 A (I) Inorganic Chemical processes within the Chemical Industry <b>Status: Authorisation certificate surrendered by operator</b> Positional Accuracy: Manually positioned to the address or location	C4NE (SE)	0	2	456403 521437
13	<b>Integrated Pollution Controls</b> Name: Corus Uk Ltd Location: Teeside Laboratories, P O Box 11, Grangetown, MIDDLESBROUGH, Cleveland, TS6 7RW Authority: Environment Agency, North East Region Permit Reference: BH4688 Dated: 10th December 1999 Process Type: IPC minor (non-substantial) variation to previous variation Description: 1.2 A (A) Carbonisation and associated processes within the Fuel & Power Industry <b>Status: Revoked - Now IPPC</b> Positional Accuracy: Automatically positioned to the address	C8SW (SE)	0	2	456127 521877
13	<b>Integrated Pollution Controls</b> Name: Corus Uk Ltd Location: Teeside Laboratories, P O Box 11, Grangetown, MIDDLESBROUGH, Cleveland, TS6 7RW Authority: Environment Agency, North East Region Permit Reference: BE1623 Dated: 24th November 1998 Process Type: IPC minor (non-substantial) variation to previous variation Description: 1.2 A (A) Carbonisation and associated processes within the Fuel & Power Industry <b>Status: Authorisation superseded by a substantial or non substantial variation</b> Positional Accuracy: Automatically positioned to the address	C8SW (SE)	0	2	456127 521872
13	<b>Integrated Pollution Controls</b> Name: Corus Uk Ltd Location: Teesside Technology Centre, Po Box 11, MIDDLESBROUGH, Cleveland, TS6 6UB Authority: Environment Agency, North East Region Permit Reference: AZ9613 Dated: 27th November 1997 Process Type: IPC minor (non-substantial) variation to previous variation Description: 1.2 A (A) Carbonisation and associated processes within the Fuel & Power Industry <b>Status: Authorisation superseded by a substantial or non substantial variation</b> Positional Accuracy: Unknown	C8SW (SE)	0	2	456122 521877
13	<b>Integrated Pollution Controls</b> Name: Corus Uk Ltd Location: Teeside Laboratories, P O Box 11, Grangetown, MIDDLESBROUGH, Cleveland, TS6 7RW Authority: Environment Agency, North East Region Permit Reference: AF7681 Dated: 28th March 1994 Process Type: IPC application for process that was regulated by HMIP for air releases under previous legislation Description: 1.2 A (A) Carbonisation and associated processes within the Fuel & Power Industry <b>Status: Authorisation superseded by a substantial or non substantial variation</b> Positional Accuracy: Automatically positioned to the address	C8SW (SE)	0	2	456127 521882

Map ID	Details	Quadrant Reference (Compass Direction)	Estimated Distance From Site	Contact	NGR
14	<b>Integrated Pollution Prevention And Control</b> Name: British Steel Limited Location: Teesside Beam Mill Epr/Vp3839da, Lackenby Main Office, Middlesbrough, Redcar And Cleveland, TS6 7RP Authority: Environment Agency, North East Region Permit Reference: QP3735JT Original Permit Ref: Vp3839da Effective Date: 19th December 2018 <b>Status: Superseded By Variation</b> Application Type: Variation App. Sub Type: Standard Positional Accuracy: Automatically positioned to the address Activity Code: 0.0 Associated Process Activity Description: Associated Process Primary Activity: Y	C8NE (E)	0	2	456143 522213
15	<b>Integrated Pollution Prevention And Control</b> Name: Peak Technology Metals Limited Location: Wilton Mineral Processing And Refining Facility Epr/Yp3938jl, Wilton International, Middlesbrough, Tees Valley,, TS6 8JH, TS6 8JH Authority: Environment Agency, North East Region Permit Reference: YP3938JL Original Permit Ref: Yp3938jl Effective Date: 31st August 2018 <b>Status: Effective</b> Application Type: Application App. Sub Type: New Positional Accuracy: Automatically positioned to the address Activity Code: 4.2 A(1) (A) (V) Activity Description: Inorganic Chemicals; Non Metals Etc Eg Calcium Carbide Primary Activity: Y Activity Code: 0.0 Associated Process Activity Description: Associated Process Primary Activity: N Activity Code: 5.4 A(1) a) (ii) Activity Description: DISPOSAL OF > 50 T/D NON-HAZARDOUS WASTE (> 100 T/D IF ONLY AD) INVOLVING PHYSICO-CHEMICAL TREATMENT Primary Activity: N	C4NW (SE)	0	2	456088 521246
16	<b>Integrated Pollution Prevention And Control</b> Name: Mgt Teesside Limited Location: Tees Renewable Energy Plant Epr/Tp3538gf, Tees Renewable Energy Plant, Tees Dock, Grangetown,, Middlesbrough, TS6 6UD Authority: Environment Agency, North East Region Permit Reference: BP3339JA Original Permit Ref: Tp3538gf Effective Date: 27th February 2018 <b>Status: Effective</b> Application Type: Variation App. Sub Type: Simple Standard Variation Positional Accuracy: Located by supplier to within 10m Activity Code: 0.0 Associated Process Activity Description: Associated Process Primary Activity: N Activity Code: 1.1 A(1) (A) Activity Description: Combustion; Any Fuel Greater Or Equal To 50Mw Primary Activity: Y	C15SW (N)	0	2	455450 523060
16	<b>Integrated Pollution Prevention And Control</b> Name: Mgt Teesside Limited Location: Tees Renewable Energy Plant Epr/Tp3538gf, Tees Renewable Energy Plant, Tees Dock,, MIDDLESBROUGH, Cleveland, TS6 6UD Authority: Environment Agency, North East Region Permit Reference: NP3836AB Original Permit Ref: Tp3538gf Effective Date: 24th September 2015 <b>Status: Superseded By Variation</b> Application Type: Variation App. Sub Type: Substantial Positional Accuracy: Located by supplier to within 10m Activity Code: 5.4 A(1) b) Activity Description: Recovery of Waste; Cleaning/Regenerating Carbon etc by Removing Scheduled Substances Primary Activity: N Activity Code: 1.1 A(1) (A) Activity Description: Combustion; Any Fuel Greater Or Equal To 50Mw Primary Activity: Y	C15SW (N)	0	2	455450 523060



Map ID	Details	Quadrant Reference (Compass Direction)	Estimated Distance From Site	Contact	NGR
17	<b>Integrated Pollution Prevention And Control</b> Name: Kemira Chemicals (Uk) Limited Location: Kemira Teesport Epr/Up3035jq, Teesport Site, Middlesbrough, Cleveland, TS6 7SA Authority: Environment Agency, North East Region Permit Reference: UP3035JQ Original Permit Ref: Up3035jq Effective Date: 29th November 2017 <b>Status: Effective</b> Application Type: Transfer App. Sub Type: Whole limited change in management Positional Accuracy: Located by supplier to within 100m Activity Code: 0.0 Associated Process Activity Description: Associated Process Primary Activity: N Activity Code: 4.1 A(1) (A) (II) Activity Description: Organic Chemicals; Oxygen Containing Compounds Eg Alcohols Primary Activity: Y	C15SE (N)	0	2	455700 523200
17	<b>Integrated Pollution Prevention And Control</b> Name: Kemira Teesport Ltd Location: Kemira Teesport Epr/Bu5798iw, Teesport Site, Middlesbrough, Cleveland, TS6 7SA Authority: Environment Agency, North East Region Permit Reference: CP3939NF Original Permit Ref: Bu5798iw Effective Date: 24th May 2013 <b>Status: Superseded By Variation</b> Application Type: Variation App. Sub Type: Minor Positional Accuracy: Located by supplier to within 100m Activity Code: 0.0 Associated Process Activity Description: Associated Process Primary Activity: N Activity Code: 4.1 A(1) (A) (II) Activity Description: Organic Chemicals; Oxygen Containing Compounds Eg Alcohols Primary Activity: Y	C15SE (N)	0	2	455700 523200
17	<b>Integrated Pollution Prevention And Control</b> Name: Albermarle Uk Ltd Location: Kemira Teesport Epr/Bu5798iw, Teesport Site, Middlesbrough, Cleveland, TS6 7SA Authority: Environment Agency, North East Region Permit Reference: Bu5798iw Original Permit Ref: Bu5798iw Effective Date: 23rd April 2004 <b>Status: Superseded By Variation</b> Application Type: Application App. Sub Type: New Positional Accuracy: Located by supplier to within 100m Activity Code: 4.1 A(1) (A) (II) Activity Description: Organic Chemicals; Oxygen Containing Compounds Eg Alcohols Primary Activity: Y	C15SE (N)	0	2	455700 523200
18	<b>Integrated Pollution Prevention And Control</b> Name: British Steel Limited Location: Teeside Integrated Iron & Steelworks Epr/Vp3839da, Lackenby Main Office, Lackenby Works, Middlesbrough, Redcar And Cleveland, TS6 7RP Authority: Environment Agency, North East Region Permit Reference: VP3839DA Original Permit Ref: Vp3839da Effective Date: 21st April 2017 <b>Status: Superseded By Variation</b> Application Type: Transfer App. Sub Type: Part without Fit and Proper Person Positional Accuracy: Manually positioned within the geographical locality Activity Code: 0.0 Associated Process Activity Description: Associated Process Primary Activity: Y	C12SW (E)	0	2	455992 522435

Map ID	Details	Quadrant Reference (Compass Direction)	Estimated Distance From Site	Contact	NGR
19	<b>Integrated Pollution Prevention And Control</b> Name: Gdf Suez Teesside Ltd Location: Teesside Power Station Epr/Tp3935xx, Teesside Power Station, Greystone Road, Grangetown,, Middlesbrough, TS6 8JF Authority: Environment Agency, North East Region Permit Reference: BP3936RK Original Permit Ref: Tp3935xx Effective Date: 3rd August 2016 <b>Status: Surrender Effective</b> Application Type: Surrender App. Sub Type: Whole Positional Accuracy: Located by supplier to within 100m Activity Code: 1.1 A(1) (A) Activity Description: Combustion; Any Fuel Greater Or Equal To 50Mw Primary Activity: Y	C4SW (S)	0	2	455900 521000
20	<b>Integrated Pollution Prevention And Control</b> Name: Mgt Teesside Limited Location: Tees Renewable Energy Plant Epr/Tp3538gf, Tees Renewable Energy Plant, Tees Dock,, MIDDLESBROUGH, Cleveland, TS6 6UD Authority: Environment Agency, North East Region Permit Reference: TP3538GF Original Permit Ref: Tp3538gf Effective Date: 23rd December 2009 <b>Status: Superseded By Variation</b> Application Type: Application App. Sub Type: New Positional Accuracy: Manually positioned within the geographical locality Activity Code: 1.1 A(1) (A) Activity Description: Combustion; Any Fuel Greater Or Equal To 50Mw Primary Activity: Y Activity Code: 5.4 A(1) b) Activity Description: Recovery of Waste; Cleaning/Regenerating Carbon etc by Removing Scheduled Substances Primary Activity: N	C15SE (N)	0	2	455568 523252
21	<b>Integrated Pollution Prevention And Control</b> Name: Ensus Ltd Location: Wilton Bioethanol Plant, Ensus, Ensus Uk Ltd, Industrial Development Plot 1, Wilton International, Middlesbrough, Wilton, Redcar And Cleveland, TS90 8WS Authority: Environment Agency, North East Region Permit Reference: EP3338GV Original Permit Ref: Vp3831xj Effective Date: 2nd July 2009 <b>Status: Superseded By Variation</b> Application Type: Variation App. Sub Type: Minor Positional Accuracy: Manually positioned within the geographical locality Activity Code: 0.0 Associated Process Activity Description: Associated Process Primary Activity: N Activity Code: 4.1 A(1) (A) (II) Activity Description: Organic Chemicals; Oxygen Containing Compounds Eg Alcohols Primary Activity: Y	C4SE (SE)	0	2	456462 520954
22	<b>Integrated Pollution Prevention And Control</b> Name: Kemira Teesport Ltd Location: Kemira Teesport Epr/Bu5798iw, Teesport Site, Middlesbrough, Cleveland, TS6 7SA Authority: Environment Agency, North East Region Permit Reference: LP3831LP Original Permit Ref: Bu5798iw Effective Date: 4th May 2007 <b>Status: Superseded By Variation</b> Application Type: Variation App. Sub Type: Minor Positional Accuracy: Automatically positioned to the address Activity Code: 4.1 A(1) (A) (II) Activity Description: Organic Chemicals; Oxygen Containing Compounds Eg Alcohols Primary Activity: Y	C16NW (N)	0	2	455966 523532

Map ID	Details	Quadrant Reference (Compass Direction)	Estimated Distance From Site	Contact	NGR
23	<b>Integrated Pollution Prevention And Control</b> Name: Invista Textiles (Uk) Ltd Location: Wilton Nylon Works, Po Box 401, Wilton Site, Middlesbrough, Cleveland, TS6 8JJ Authority: Environment Agency, North East Region Permit Reference: Bm2063ir Original Permit Ref: Bm2063ir Effective Date: 15th October 2004 <b>Status: Superseded By Variation</b> Application Type: Application App. Sub Type: New Positional Accuracy: Manually positioned to the address or location Activity Code: 4.1 A(1) (A) (II) Activity Description: Organic Chemicals; Oxygen Containing Compounds Eg Alcohols Primary Activity: Y Activity Code: 4.2 A(1) (A) (II) Activity Description: Inorganic Chemicals; Acids Eg Chromic Acid Primary Activity: N Activity Code: 4.1 A(1) (A) (IV) Activity Description: Organic Chemicals; Nitrogen Containing Compounds Eg Amines Primary Activity: N	C4SE (SE)	0	2	456194 521085
24	<b>Integrated Pollution Prevention And Control</b> Name: Kwb Power Limited Location: Knitting Wife Beck, Land Bounded By A66 And Tees Dock Road, Grangetown, Redcar And Cleveland, TS6 7HJ Authority: Environment Agency, North East Region Permit Reference: NP3331QY Original Permit Ref: Np3331qy Effective Date: Not Supplied <b>Status: Valid</b> Application Type: Application App. Sub Type: New Positional Accuracy: Located by supplier to within 10m Activity Code: 25A (a) Activity Description: New Medium Combustion Plant Primary Activity: Y	C3SW (S)	0	2	455220 520990
25	<b>Local Authority Pollution Prevention and Controls</b> Name: Pd Teesport Ltd Location: Teesdock, Grangetown, Middlesbrough, TS6 6UD Authority: Redcar and Cleveland Borough Council, Environmental Health Department Permit Reference: TEESPORT/EPA/2 Dated: 23rd March 2000 Process Type: Local Authority Pollution Prevention and Control Description: PG3/5 Coal, coke and coal product processes <b>Status: Permitted</b> Positional Accuracy: Manually positioned to the address or location	C15SW (N)	0	3	455452 523065
25	<b>Local Authority Pollution Prevention and Controls</b> Name: Pd Teesport Ltd Location: Teesdock, Grangetown, Middlesbrough, TS6 6UD Authority: Redcar and Cleveland Borough Council, Environmental Health Department Permit Reference: TEESPORT/EPA/2 Dated: 23rd March 2000 Process Type: Local Authority Pollution Prevention and Control Description: PG3/1 Blending, packing, loading and use of bulk cement <b>Status: Permitted</b> Positional Accuracy: Manually positioned to the address or location	C15SW (N)	0	3	455452 523065
26	<b>Local Authority Pollution Prevention and Controls</b> Name: Tata Steel Cnc Department Location: Lackenby Works, PO Box 29, REDCAR, Cleveland, TS10 5RD Authority: Redcar and Cleveland Borough Council, Environmental Health Department Permit Reference: Sc-Cnc-306 Dated: 30th March 1994 Process Type: Local Authority Air Pollution Control Description: PG6/23 Coating of metal and plastic <b>Status: Authorised</b> Positional Accuracy: Manually positioned to the address or location	C7NE (S)	0	3	455503 521951
27	<b>Local Authority Pollution Prevention and Controls</b> Name: Short Bros (Plant) Ltd Location: Teesport Site, British Steel, REDCAR, Cleveland, TS10 5RE Authority: Redcar and Cleveland Borough Council, Environmental Health Department Permit Reference: Not Given Dated: Not Supplied Process Type: Local Authority Air Pollution Control Description: PG3/8 Quarry processes including roadstone plants and the size reduction of bricks, tiles and concrete <b>Status: Authorised</b> Positional Accuracy: Manually positioned within the geographical locality	C7NE (S)	0	3	455498 522120

Map ID	Details	Quadrant Reference (Compass Direction)	Estimated Distance From Site	Contact	NGR
28	<b>Local Authority Pollution Prevention and Controls</b> Name: Lafarge Tarmac Limited Location: Teesport Works, Grangetown, Middlesborough, Ts6 7ru Authority: Redcar and Cleveland Borough Council, Environmental Health Department Permit Reference: PB002/CEMENT/LF (14) Dated: Not Supplied Process Type: Local Authority Pollution Prevention and Control Description: PG3/1Blending, packing, loading and use of bulk cement <b>Status: Permitted</b> Positional Accuracy: Manually positioned to the address or location	C15NE (N)	0	3	455724 523421
29	<b>Local Authority Pollution Prevention and Controls</b> Name: East Coast Slag Products Location: Teesside Slag Products, Teesport Works, Grangetown, MIDDLESBROUGH, Cleveland, TS6 7RU Authority: Middlesbrough Council, Environmental Health Department Permit Reference: Not Given Dated: Not Supplied Process Type: Local Authority Air Pollution Control Description: PG3/8 Quarry processes including roadstone plants and the size reduction of bricks, tiles and concrete <b>Status: Authorisation revoked</b> Positional Accuracy: Manually positioned within the geographical locality	C14SW (NW)	132	4	454600 523016
30	<b>Local Authority Pollution Prevention and Controls</b> Name: Cat Uk Services Ltd Location: Vehicle Compound, Teesport, MIDDLESBOROUGH, Cleveland, TS6 6UD Authority: Redcar and Cleveland Borough Council, Environmental Health Department Permit Reference: Cat-402 Dated: 1st December 1998 Process Type: Local Authority Air Pollution Control Description: PG6/34 Respraying of road vehicles <b>Status: Authorised</b> Positional Accuracy: Manually positioned within the geographical locality	C14SW (NW)	197	3	454569 523236
	<b>Nearest Surface Water Feature</b>	C10SE (W)	0	-	455099 522409
31	<b>Pollution Incidents to Controlled Waters</b> Property Type: General Transport Location: Tees, Grangetown, MIDDLESBROUGH Authority: Environment Agency, North East Region Pollutant: Other Chemicals Note: Less Than Ten Fish Killed Incident Date: 7th October 1995 Incident Reference: DD950380 Catchment Area: Tees Downstream Skerne To North Sea Receiving Water: Saline Estuary Cause of Incident: Not Given Incident Severity: Category 2 - Significant Incident Positional Accuracy: Located by supplier to within 100m	C15SW (N)	0	2	455400 523000
32	<b>Registered Radioactive Substances</b> Name: Px Ltd Location: Teesside Power Station, Greystone Road, Grangetown, Middlesbrough, Cleveland, Ts6 8jf Authority: Environment Agency, North East Region Permit Reference: Bz4381 Dated: 19th October 2005 Process Type: Authorisation under S13 RSA for the disposal of Radioactive waste (was RSA60 S7) Description: Authorisation under RSA <b>Status: Authorisation either revoked or cancelled</b> Positional Accuracy: Manually positioned to the address or location	C4SW (S)	0	2	455901 521000
32	<b>Registered Radioactive Substances</b> Name: Px Ltd Location: Teesside Power Station, Greystone Road, Grangetown, Middlesbrough, Cleveland, Ts6 8jf Authority: Environment Agency, North East Region Permit Reference: Bz4390 Dated: 19th October 2005 Process Type: Registration under S7 RSA for the keeping and use of Radioactive materials (was RSA60 S1) Description: Registration under the Act of an open source which is also the subject of an authorisation <b>Status: Authorisation either revoked or cancelled</b> Positional Accuracy: Manually positioned to the address or location	C4SW (S)	0	2	455901 521001

Map ID	Details	Quadrant Reference (Compass Direction)	Estimated Distance From Site	Contact	NGR
32	<b>Registered Radioactive Substances</b> Name: Gdf Suez Teesside Limited Location: Teesside Power Station, Greystone Road, Eston, Middlesbrough, Ts6 8jf Authority: Environment Agency, North East Region Permit Reference: CD6462 Dated: Not Supplied Process Type: Not Supplied Description: Not Supplied <b>Status: Authorisation certificate surrendered by operator</b> Positional Accuracy: Located by supplier to within 100m	C4SW (S)	0	2	455900 521000
33	<b>Registered Radioactive Substances</b> Name: Invista Textiles (Uk) Ltd Location: Po Box 401, Wilton Site, Middlesbrough, Cleveland, Ts6 8jj Authority: Environment Agency, North East Region Permit Reference: Bw5128 Dated: 1st December 2003 Process Type: Authorisation under S13 RSA for the disposal of Radioactive waste (was RSA60 S7) Description: Minor variation to authorisation under RSA <b>Status: Authorisation superseded by a substantial or non substantial variation</b> Positional Accuracy: Manually positioned to the address or location	C8SE (SE)	0	2	456291 521605
34	<b>Registered Radioactive Substances</b> Name: Invista Textiles (Uk) Ltd Location: Po Box 401, Wilton Site, Middlesbrough, Cleveland, Ts6 8jj Authority: Environment Agency, North East Region Permit Reference: Bu4619 Dated: 21st March 2003 Process Type: Authorisation under S13 RSA for the disposal of Radioactive waste (was RSA60 S7) Description: Authorisation under RSA <b>Status: Authorisation superseded by a substantial or non substantial variation</b> Positional Accuracy: Manually positioned to the address or location	C4SE (SE)	0	2	456196 521098
34	<b>Registered Radioactive Substances</b> Name: Invista Textiles (Uk) Ltd Location: Po Box 401, Wilton Site, Middlesbrough, Cleveland, Ts6 8jj Authority: Environment Agency, North East Region Permit Reference: Bu4627 Dated: 21st March 2003 Process Type: Registration under S7 RSA for the keeping and use of Radioactive materials (was RSA60 S1) Description: Registration under the Act of an open source which is also the subject of an authorisation <b>Status: Authorisation superseded by a substantial or non substantial variation</b> Positional Accuracy: Manually positioned to the address or location	C4SE (SE)	0	2	456208 521106
35	<b>Registered Radioactive Substances</b> Name: Du Pont (Uk) Ltd Location: Wilton Site, MIDDLESBROUGH, Cleveland, TS6 8JJ Authority: Environment Agency, North East Region Permit Reference: Bh9582 Dated: 26th May 2000 Process Type: Authorisation under S13 RSA for the disposal of Radioactive waste (was RSA60 S7) Description: Minor variation to authorisation under RSA <b>Status: Authorisation either revoked or cancelled</b> Positional Accuracy: Unknown	C4SE (SE)	0	2	456445 520913
35	<b>Registered Radioactive Substances</b> Name: Du Pont (Uk) Ltd Location: Wilton Site, MIDDLESBROUGH, Cleveland, TS6 8JJ Authority: Environment Agency, North East Region Permit Reference: AU3677 Dated: 4th March 1998 Process Type: Authorisation under S13 RSA for the disposal of Radioactive waste (was RSA60 S7) Description: Authorisation under RSA <b>Status: Authorisation superseded by a substantial or non substantial variation</b> Positional Accuracy: Manually positioned to the address or location	C4SE (SE)	0	2	456445 520913
36	<b>Registered Radioactive Substances</b> Name: Du Pont (Uk) Ltd Location: Wilton Site, MIDDLESBROUGH, Cleveland, TS6 8JJ Authority: Environment Agency, North East Region Permit Reference: Bh9540 Dated: 26th May 2000 Process Type: Registration under S7 RSA for the keeping and use of Radioactive materials (was RSA60 S1) Description: Minor variation to a registration under the Act of an open source which is also the subject of an authorisation <b>Status: Authorisation either revoked or cancelled</b> Positional Accuracy: Manually positioned to the road within the address or location	C4SE (SE)	0	2	456427 521005



Map ID	Details	Quadrant Reference (Compass Direction)	Estimated Distance From Site	Contact	NGR
36	<b>Registered Radioactive Substances</b> Name: Dupont (Uk) Ltd Location: Wilton Site, MIDDLESBROUGH, Cleveland, TS6 8JJ Authority: Environment Agency, North East Region Permit Reference: BA3616 Dated: 4th March 1998 Process Type: Registration under S7 RSA for the keeping and use of Radioactive materials (was RSA60 S1) Description: Registration under the Act of an open source which is not the subject of an authorisation, or an application for an authorisation <b>Status:</b> <b>Authorisation superseded by a substantial or non substantial variation</b> Positional Accuracy: Manually positioned to the road within the address or location	C4SE (SE)	0	2	456427 521005
37	<b>Registered Radioactive Substances</b> Name: Sabic Uk Petrochemicals Location: Po Box 54, Wilton, REDCAR, Cleveland, TS90 8JA Authority: Environment Agency, North East Region Permit Reference: Bh5412 Dated: 24th March 2000 Process Type: Authorisation under S13 RSA for the disposal of Radioactive waste (was RSA60 S7) Description: Authorisation under RSA <b>Status:</b> <b>Authorisation either revoked or cancelled</b> Positional Accuracy: Manually positioned to the address or location	C4NE (SE)	0	2	456399 521418
37	<b>Registered Radioactive Substances</b> Name: Sabic Uk Petrochemicals Location: Po Box 54, Wilton, REDCAR, Cleveland, TS90 8JA Authority: Environment Agency, North East Region Permit Reference: Bh5447 Dated: 24th March 2000 Process Type: Registration under S7 RSA for the keeping and use of Radioactive materials (was RSA60 S1) Description: Registration under the Act of an open source which is also the subject of an authorisation <b>Status:</b> <b>Authorisation either revoked or cancelled</b> Positional Accuracy: Manually positioned to the address or location	C4NE (SE)	0	2	456399 521418
38	<b>Registered Radioactive Substances</b> Name: Enron Teesside Operations Ltd Location: Enron Teesside Operations Hq, Wilton Site, MIDDLESBROUGH, Cleveland, TS90 8JA Authority: Environment Agency, North East Region Permit Reference: BF4814 Dated: 12th October 1999 Process Type: Registration under S7 RSA for the keeping and use of Radioactive materials (was RSA60 S1) Description: Registration under the Act of an open source which is also the subject of an authorisation <b>Status:</b> <b>Authorisation either revoked or cancelled</b> Positional Accuracy: Manually positioned to the address or location	C4NE (SE)	0	2	456450 521510
38	<b>Registered Radioactive Substances</b> Name: Enron Teesside Operations Ltd Location: Enron Teesside Operations Hq, Wilton Site, MIDDLESBROUGH, Cleveland, TS90 8JA Authority: Environment Agency, North East Region Permit Reference: BF4822 Dated: 12th October 1999 Process Type: Authorisation under S13 RSA for the disposal of Radioactive waste (was RSA60 S7) Description: Authorisation under RSA <b>Status:</b> <b>Authorisation either revoked or cancelled</b> Positional Accuracy: Manually positioned to the address or location	C4NE (SE)	0	2	456450 521510
39	<b>Registered Radioactive Substances</b> Name: Corus Uk Ltd Location: Teesside Laboratories, Eston Road, Grangetown, MIDDLESBROUGH, Cleveland, TS6 7RW Authority: Environment Agency, North East Region Permit Reference: AG9710 Dated: 31st March 1991 Process Type: Authorisation under S13 RSA for the disposal of Radioactive waste (was RSA60 S7) Description: Authorisation under RSA <b>Status:</b> <b>Authorisation either revoked or cancelled</b> Positional Accuracy: Manually positioned to the address or location	C8SW (SE)	0	2	456127 521877

Map ID	Details	Quadrant Reference (Compass Direction)	Estimated Distance From Site	Contact	NGR
39	<b>Registered Radioactive Substances</b> Name: Corus Uk Ltd Location: Teeside Laboratories, Eston Road, Grangetown, MIDDLESBROUGH, Cleveland, TS6 7RW Authority: Environment Agency, North East Region Permit Reference: AG9728 Dated: 31st March 1991 Process Type: Authorisation under S13 RSA for the disposal of Radioactive waste (was RSA60 S7) Description: Authorisation under RSA <b>Status: Authorisation either revoked or cancelled</b> Positional Accuracy: Manually positioned to the address or location	C8SW (SE)	0	2	456127 521877
39	<b>Registered Radioactive Substances</b> Name: British Steel Plc Location: Teeside Laboratories, Eston Road, Grangetown, MIDDLESBROUGH, Cleveland, TS6 7RW Authority: Environment Agency, North East Region Permit Reference: AG4912 Dated: 31st March 1991 Process Type: Application under S13 or S14 of RSA to accumulate or dispose of radioactive waste Description: Process under S13 or S14 of RSA 93 <b>Status: Application received by HMIP but is not yet authorised</b> Positional Accuracy: Unknown	C8SW (SE)	0	2	456122 521882
40	<b>Registered Radioactive Substances</b> Name: Veolia Es (UK) Limited Location: Pd Teesport, Tees Dock At Grangetown, Middlesbrough, Ts6 6ud Authority: Environment Agency, North East Region Permit Reference: VB3339DM Dated: Not Supplied Process Type: Not Supplied Description: Not Supplied <b>Status: Application has been determined by the EA</b> Positional Accuracy: Automatically positioned to the address	C14SW (NW)	201	2	454535 523052
41	<b>Substantiated Pollution Incident Register</b> Authority: Environment Agency - North East Region, North East Area Incident Date: 25th December 2013 Incident Reference: 1187178 Water Impact: Category 3 - Minor Incident Air Impact: Category 1 - Major Incident Land Impact: Category 3 - Minor Incident Positional Accuracy: Located by supplier to within 10m Pollutant: Atmospheric Pollutants and Effects: Fumes Pollutant: Atmospheric Pollutants and Effects: Smoke Pollutant: Contaminated Water: Firefighting Run-Off	C4NE (SE)	0	2	456200 521270
42	<b>Substantiated Pollution Incident Register</b> Authority: Environment Agency - North East Region, North East Area Incident Date: 3rd September 2008 Incident Reference: 617951 Water Impact: Category 1 - Major Incident Air Impact: Category 4 - No Impact Land Impact: Category 3 - Minor Incident Positional Accuracy: Located by supplier to within 10m Pollutant: Oils And Fuel: Gas And Fuel Oils	C7NW (W)	0	2	455273 522233
43	<b>Substantiated Pollution Incident Register</b> Authority: Environment Agency - North East Region, North East Area Incident Date: 15th October 2002 Incident Reference: 114797 Water Impact: Category 2 - Significant Incident Air Impact: Category 4 - No Impact Land Impact: Category 4 - No Impact Positional Accuracy: Located by supplier to within 10m Pollutant: Organic Chemicals/Products: Other Organic Chemical Or Product	C4NE (SE)	0	2	456365 521494

Map ID	Details	Quadrant Reference (Compass Direction)	Estimated Distance From Site	Contact	NGR
44	<b>Water Abstractions</b> Operator: Cleveland Potash Ltd Licence Number: Ne/025/0001/011 Permit Version: 1 Location: River Tees - Tidal - Tees Dock Potash Terminal Authority: Environment Agency, North East Region Abstraction: Other Industrial/Commercial/Public Services: Dust Suppression Abstraction Type: Water may be abstracted from a single point Source: Tidal Daily Rate (m3): Not Supplied Yearly Rate (m3): Not Supplied Details: Tees Dock Potash Terminal, Grangetown Authorised Start: 01 April Authorised End: 31 March Permit Start Date: 15th September 2015 Permit End Date: Not Supplied Positional Accuracy: Located by supplier to within 10m	C14NW (NW)	159	2	454660 523558
45	<b>Water Abstractions</b> Operator: Tees Bulk Handling Licence Number: 01/25/4/123 Permit Version: Not Supplied Location: Tees Dock Authority: Environment Agency, North East Region Abstraction: General Industrial Abstraction Type: Not Supplied Source: Groundwater Daily Rate (m3): 773 Yearly Rate (m3): 77282 Details: Licence Status: Revoked; Lapsed Or Cancelled Authorised Start: Not Supplied Authorised End: Not Supplied Permit Start Date: Not Supplied Permit End Date: Not Supplied Positional Accuracy: Located by supplier to within 100m	C14NW (NW)	208	2	454600 523495
45	<b>Water Abstractions</b> Operator: Tees Bulk Handling Ltd Licence Number: 1/25/04/123 Permit Version: 100 Location: River Tees - Tidal Authority: Environment Agency, North East Region Abstraction: Other Industrial/Commercial/Public Services: Dust Suppression Abstraction Type: Water may be abstracted from a single point Source: Tidal Daily Rate (m3): Not Supplied Yearly Rate (m3): Not Supplied Details: Land At Tees Dock Potash Terminal Authorised Start: 01 January Authorised End: 31 December Permit Start Date: 31st July 1974 Permit End Date: Not Supplied Positional Accuracy: Located by supplier to within 10m	C14NW (NW)	209	2	454600 523500
45	<b>Water Abstractions</b> Operator: Tees Bulk Handling Limited Licence Number: 1/25/04/123 Permit Version: Not Supplied Location: River Tees Pump Authority: Environment Agency, North East Region Abstraction: General Industrial Abstraction Type: Not Supplied Source: Surface Daily Rate (m3): 773 Yearly Rate (m3): 77270 Details: Not Supplied Authorised Start: Not Supplied Authorised End: Not Supplied Permit Start Date: Not Supplied Permit End Date: Not Supplied Positional Accuracy: Located by supplier to within 100m	C14NW (NW)	209	2	454600 523500

Map ID	Details	Quadrant Reference (Compass Direction)	Estimated Distance From Site	Contact	NGR
	<b>Groundwater Vulnerability Map</b> Combined Classification: Secondary Superficial Aquifer - High Vulnerability Combined Vulnerability: High Combined Aquifer: Productive Bedrock Aquifer, Productive Superficial Aquifer Pollutant Speed: High Bedrock Flow: Well Connected Fractures Dilution: <300 mm/year Baseflow Index: >70% Superficial: >90% Patchiness: >10m Superficial Thickness: No Data Superficial Recharge:	(N)	0	5	455000 524000
	<b>Groundwater Vulnerability Map</b> Combined Classification: Secondary Superficial Aquifer - High Vulnerability Combined Vulnerability: High Combined Aquifer: Productive Bedrock Aquifer, Productive Superficial Aquifer Pollutant Speed: High Bedrock Flow: Well Connected Fractures Dilution: No Data Baseflow Index: No Data Superficial: >90% Patchiness: 3-10m Superficial Thickness: High Superficial Recharge:	(N)	0	5	455724 524000
	<b>Groundwater Vulnerability Map</b> Combined Classification: Secondary Superficial Aquifer - High Vulnerability Combined Vulnerability: High Combined Aquifer: Productive Bedrock Aquifer, Productive Superficial Aquifer Pollutant Speed: High Bedrock Flow: Well Connected Fractures Dilution: No Data Baseflow Index: No Data Superficial: >90% Patchiness: 3-10m Superficial Thickness: High Superficial Recharge:	(N)	0	5	455830 524000
	<b>Groundwater Vulnerability Map</b> Combined Classification: Secondary Superficial Aquifer - High Vulnerability Combined Vulnerability: High Combined Aquifer: Productive Bedrock Aquifer, Productive Superficial Aquifer Pollutant Speed: High Bedrock Flow: Well Connected Fractures Dilution: No Data Baseflow Index: No Data Superficial: >90% Patchiness: 3-10m Superficial Thickness: High Superficial Recharge:	(N)	0	5	455558 524000

Map ID	Details	Quadrant Reference (Compass Direction)	Estimated Distance From Site	Contact	NGR
	<b>Groundwater Vulnerability Map</b> Combined Secondary Superficial Aquifer - High Vulnerability Classification: High Combined Vulnerability: High Combined Aquifer: Productive Bedrock Aquifer, Productive Superficial Aquifer Pollutant Speed: High Bedrock Flow: Well Connected Fractures Dilution: <300 mm/year Baseflow Index: >70% Superficial >90% Patchiness: >10m Superficial Thickness: High Superficial Recharge: High	(N)	0	5	456000 524000
	<b>Groundwater Vulnerability Map</b> Combined Secondary Superficial Aquifer - High Vulnerability Classification: High Combined Vulnerability: High Combined Aquifer: Productive Bedrock Aquifer, Productive Superficial Aquifer Pollutant Speed: High Bedrock Flow: Well Connected Fractures Dilution: <300 mm/year Baseflow Index: >70% Superficial >90% Patchiness: >10m Superficial Thickness: High Superficial Recharge: High	(N)	0	5	456035 524000
	<b>Groundwater Vulnerability Map</b> Combined Secondary Superficial Aquifer - High Vulnerability Classification: High Combined Vulnerability: High Combined Aquifer: Productive Bedrock Aquifer, Productive Superficial Aquifer Pollutant Speed: High Bedrock Flow: Well Connected Fractures Dilution: <300 mm/year Baseflow Index: >70% Superficial >90% Patchiness: >10m Superficial Thickness: High Superficial Recharge: High	(NE)	0	5	457000 524000
	<b>Groundwater Vulnerability Map</b> Combined Secondary Superficial Aquifer - High Vulnerability Classification: High Combined Vulnerability: High Combined Aquifer: Productive Bedrock Aquifer, Productive Superficial Aquifer Pollutant Speed: High Bedrock Flow: Well Connected Fractures Dilution: <300 mm/year Baseflow Index: >70% Superficial >90% Patchiness: >10m Superficial Thickness: High Superficial Recharge: High	C10SE (W)	0	5	455000 522291



Map ID	Details	Quadrant Reference (Compass Direction)	Estimated Distance From Site	Contact	NGR
	<b>Groundwater Vulnerability Map</b> Combined Classification: Secondary Superficial Aquifer - High Vulnerability Combined Vulnerability: High Combined Aquifer: Productive Bedrock Aquifer, Productive Superficial Aquifer Pollutant Speed: High Bedrock Flow: Well Connected Fractures Dilution: <300 mm/year Baseflow Index: >70% Superficial: >90% Patchiness: Superficial 3-10m Thickness: Superficial Low Recharge:	C12NW (NE)	0	5	455923 522891
	<b>Groundwater Vulnerability Map</b> Combined Classification: Secondary Superficial Aquifer - High Vulnerability Combined Vulnerability: High Combined Aquifer: Productive Bedrock Aquifer, Productive Superficial Aquifer Pollutant Speed: High Bedrock Flow: Well Connected Fractures Dilution: <300 mm/year Baseflow Index: >70% Superficial: >90% Patchiness: Superficial 3-10m Thickness: Superficial Low Recharge:	C7NW (SW)	0	5	455451 522057
	<b>Groundwater Vulnerability Map</b> Combined Classification: Secondary Superficial Aquifer - High Vulnerability Combined Vulnerability: High Combined Aquifer: Productive Bedrock Aquifer, Productive Superficial Aquifer Pollutant Speed: High Bedrock Flow: Well Connected Fractures Dilution: <300 mm/year Baseflow Index: >70% Superficial: >90% Patchiness: Superficial 3-10m Thickness: Superficial Low Recharge:	C11SE (NW)	0	5	455463 522382
	<b>Groundwater Vulnerability Map</b> Combined Classification: Secondary Superficial Aquifer - Medium Vulnerability Combined Vulnerability: Medium Combined Aquifer: Productive Bedrock Aquifer, Productive Superficial Aquifer Pollutant Speed: Low Bedrock Flow: Well Connected Fractures Dilution: <300 mm/year Baseflow Index: 40-70% Superficial: >90% Patchiness: Superficial 3-10m Thickness: Superficial Low Recharge:	C16SW (NE)	0	5	456000 522975

Map ID	Details	Quadrant Reference (Compass Direction)	Estimated Distance From Site	Contact	NGR
	<b>Groundwater Vulnerability Map</b> Combined Classification: Secondary Superficial Aquifer - Medium Vulnerability Combined Vulnerability: Medium Combined Aquifer: Productive Bedrock Aquifer, Productive Superficial Aquifer Pollutant Speed: Low Bedrock Flow: Well Connected Fractures Dilution: <300 mm/year Baseflow Index: 40-70% Superficial: >90% Patchiness: Superficial 3-10m Thickness: Superficial Low Recharge:	C16SW (NE)	0	5	456025 522992
	<b>Groundwater Vulnerability Map</b> Combined Classification: Secondary Superficial Aquifer - High Vulnerability Combined Vulnerability: High Combined Aquifer: Productive Bedrock Aquifer, Productive Superficial Aquifer Pollutant Speed: High Bedrock Flow: Well Connected Fractures Dilution: <300 mm/year Baseflow Index: >70% Superficial: >90% Patchiness: Superficial 3-10m Thickness: Superficial No Data Recharge:	C14SE (NW)	0	5	455000 523000
	<b>Groundwater Vulnerability Map</b> Combined Classification: Secondary Bedrock Aquifer - Medium Vulnerability Combined Vulnerability: Medium Combined Aquifer: Productive Bedrock Aquifer, No Superficial Aquifer Pollutant Speed: High Bedrock Flow: Well Connected Fractures Dilution: <300 mm/year Baseflow Index: >70% Superficial: >90% Patchiness: Superficial 3-10m Thickness: Superficial Low Recharge:	C11NE (NE)	0	5	455722 522589
	<b>Groundwater Vulnerability Map</b> Combined Classification: Secondary Bedrock Aquifer - Medium Vulnerability Combined Vulnerability: Medium Combined Aquifer: Productive Bedrock Aquifer, No Superficial Aquifer Pollutant Speed: High Bedrock Flow: Well Connected Fractures Dilution: <300 mm/year Baseflow Index: >70% Superficial: >90% Patchiness: Superficial 3-10m Thickness: Superficial Low Recharge:	C11SE (NW)	0	5	455485 522351

Map ID	Details	Quadrant Reference (Compass Direction)	Estimated Distance From Site	Contact	NGR
	<b>Groundwater Vulnerability Map</b> Combined Classification: Secondary Bedrock Aquifer - Low Vulnerability Combined Vulnerability: Low Combined Aquifer: Productive Bedrock Aquifer, No Superficial Aquifer Pollutant Speed: Low Bedrock Flow: Well Connected Fractures Dilution: <300 mm/year Baseflow Index: 40-70% Superficial: >90% Patchiness: 3-10m Thickness: Low Superficial Recharge: Low	C12NW (NE)	0	5	456000 522915
	<b>Groundwater Vulnerability Map</b> Combined Classification: Secondary Bedrock Aquifer - Low Vulnerability Combined Vulnerability: Low Combined Aquifer: Productive Bedrock Aquifer, No Superficial Aquifer Pollutant Speed: Low Bedrock Flow: Well Connected Fractures Dilution: <300 mm/year Baseflow Index: 40-70% Superficial: >90% Patchiness: 3-10m Thickness: Low Superficial Recharge: Low	C16SW (NE)	0	5	456025 522936
	<b>Groundwater Vulnerability Map</b> Combined Classification: Secondary Bedrock Aquifer - Medium Vulnerability Combined Vulnerability: Medium Combined Aquifer: Productive Bedrock Aquifer, No Superficial Aquifer Pollutant Speed: High Bedrock Flow: Well Connected Fractures Dilution: <300 mm/year Baseflow Index: >70% Superficial: >90% Patchiness: >10m Thickness: High Superficial Recharge: High	C16SW (NE)	0	5	456039 523000
	<b>Groundwater Vulnerability Map</b> Combined Classification: Secondary Superficial Aquifer - High Vulnerability Combined Vulnerability: High Combined Aquifer: Productive Bedrock Aquifer, Productive Superficial Aquifer Pollutant Speed: High Bedrock Flow: Well Connected Fractures Dilution: <300 mm/year Baseflow Index: >70% Superficial: >90% Patchiness: >10m Thickness: Low Superficial Recharge: Low	C6NE (SW)	0	5	455000 522000

Map ID	Details	Quadrant Reference (Compass Direction)	Estimated Distance From Site	Contact	NGR
	<b>Groundwater Vulnerability Map</b> Combined Classification: Secondary Superficial Aquifer - Medium Vulnerability Combined Vulnerability: Medium Combined Aquifer: Productive Bedrock Aquifer, Productive Superficial Aquifer Pollutant Speed: Low Bedrock Flow: Well Connected Fractures Dilution: <300 mm/year Baseflow Index: 40-70% Superficial: >90% Patchiness: Superficial 3-10m Thickness: Superficial Low Recharge:	C7NE (S)	0	5	455505 522000
	<b>Groundwater Vulnerability Map</b> Combined Classification: Secondary Superficial Aquifer - Medium Vulnerability Combined Vulnerability: Medium Combined Aquifer: Productive Bedrock Aquifer, Productive Superficial Aquifer Pollutant Speed: Low Bedrock Flow: Well Connected Fractures Dilution: <300 mm/year Baseflow Index: 40-70% Superficial: >90% Patchiness: Superficial 3-10m Thickness: Superficial Low Recharge:	C6NE (SW)	0	5	455090 522000
	<b>Groundwater Vulnerability Map</b> Combined Classification: Secondary Superficial Aquifer - Medium Vulnerability Combined Vulnerability: Medium Combined Aquifer: Productive Bedrock Aquifer, Productive Superficial Aquifer Pollutant Speed: Low Bedrock Flow: Well Connected Fractures Dilution: <300 mm/year Baseflow Index: 40-70% Superficial: >90% Patchiness: Superficial 3-10m Thickness: Superficial Low Recharge:	C7SE (S)	0	5	455518 521820
	<b>Groundwater Vulnerability Map</b> Combined Classification: Secondary Superficial Aquifer - Medium Vulnerability Combined Vulnerability: Medium Combined Aquifer: Productive Bedrock Aquifer, Productive Superficial Aquifer Pollutant Speed: Low Bedrock Flow: Well Connected Fractures Dilution: <300 mm/year Baseflow Index: 40-70% Superficial: >90% Patchiness: Superficial 3-10m Thickness: Superficial Low Recharge:	(SE)	0	5	456901 521556

Map ID	Details	Quadrant Reference (Compass Direction)	Estimated Distance From Site	Contact	NGR
	<b>Groundwater Vulnerability Map</b> Combined Secondary Superficial Aquifer - Medium Vulnerability Classification: Medium Combined Vulnerability: Productive Bedrock Aquifer, Productive Superficial Aquifer Pollutant Speed: Low Bedrock Flow: Well Connected Fractures Dilution: <300 mm/year Baseflow Index: <40% Superficial >90% Patchiness: 3-10m Superficial Thickness: Low Superficial Recharge:	(SE)	0	5	456657 521000
	<b>Groundwater Vulnerability Map</b> Combined Secondary Superficial Aquifer - Low Vulnerability Classification: Low Combined Vulnerability: Productive Bedrock Aquifer, Productive Superficial Aquifer Pollutant Speed: Low Bedrock Flow: Well Connected Fractures Dilution: 300-550 mm/year Baseflow Index: <40% Superficial >90% Patchiness: >10m Superficial Thickness: Low Superficial Recharge:	(SE)	0	5	457000 521000
	<b>Groundwater Vulnerability Map</b> Combined Secondary Superficial Aquifer - High Vulnerability Classification: High Combined Vulnerability: Productive Bedrock Aquifer, Productive Superficial Aquifer Pollutant Speed: High Bedrock Flow: Well Connected Fractures Dilution: <300 mm/year Baseflow Index: >70% Superficial >90% Patchiness: >10m Superficial Thickness: High Superficial Recharge:	C16SW (NE)	0	5	455998 523000
	<b>Groundwater Vulnerability Map</b> Combined Secondary Superficial Aquifer - High Vulnerability Classification: High Combined Vulnerability: Productive Bedrock Aquifer, Productive Superficial Aquifer Pollutant Speed: High Bedrock Flow: Well Connected Fractures Dilution: <300 mm/year Baseflow Index: >70% Superficial >90% Patchiness: >10m Superficial Thickness: High Superficial Recharge:	C16NW (N)	0	5	456000 523577



Map ID	Details	Quadrant Reference (Compass Direction)	Estimated Distance From Site	Contact	NGR
	<b>Groundwater Vulnerability Map</b> Combined Classification: Secondary Superficial Aquifer - High Vulnerability Combined Vulnerability: High Combined Aquifer: Productive Bedrock Aquifer, Productive Superficial Aquifer Pollutant Speed: High Bedrock Flow: Well Connected Fractures Dilution: <300 mm/year Baseflow Index: >70% Superficial: >90% Patchiness: >10m Superficial Thickness: High Superficial Recharge:	(N)	0	5	456000 523772
	<b>Groundwater Vulnerability Map</b> Combined Classification: Secondary Superficial Aquifer - High Vulnerability Combined Vulnerability: High Combined Aquifer: Productive Bedrock Aquifer, Productive Superficial Aquifer Pollutant Speed: High Bedrock Flow: Well Connected Fractures Dilution: <300 mm/year Baseflow Index: >70% Superficial: >90% Patchiness: >10m Superficial Thickness: High Superficial Recharge:	C15SE (N)	0	5	455558 523000
	<b>Groundwater Vulnerability Map</b> Combined Classification: Secondary Superficial Aquifer - High Vulnerability Combined Vulnerability: High Combined Aquifer: Productive Bedrock Aquifer, Productive Superficial Aquifer Pollutant Speed: High Bedrock Flow: Well Connected Fractures Dilution: <300 mm/year Baseflow Index: >70% Superficial: >90% Patchiness: >10m Superficial Thickness: High Superficial Recharge:	C16SW (NE)	0	5	456000 523000
	<b>Groundwater Vulnerability Map</b> Combined Classification: Secondary Superficial Aquifer - High Vulnerability Combined Vulnerability: High Combined Aquifer: Productive Bedrock Aquifer, Productive Superficial Aquifer Pollutant Speed: High Bedrock Flow: Well Connected Fractures Dilution: <300 mm/year Baseflow Index: >70% Superficial: >90% Patchiness: >10m Superficial Thickness: High Superficial Recharge:	C16NW (N)	0	5	456030 523505

Map ID	Details	Quadrant Reference (Compass Direction)	Estimated Distance From Site	Contact	NGR
	<b>Groundwater Vulnerability Map</b> Combined Classification: Secondary Superficial Aquifer - High Vulnerability Combined Vulnerability: High Combined Aquifer: Productive Bedrock Aquifer, Productive Superficial Aquifer Pollutant Speed: High Bedrock Flow: Well Connected Fractures Dilution: <300 mm/year Baseflow Index: >70% Superficial: >90% Patchiness: >10m Superficial Thickness: High Superficial Recharge:	(N)	0	5	456032 523724
	<b>Groundwater Vulnerability Map</b> Combined Classification: Secondary Superficial Aquifer - High Vulnerability Combined Vulnerability: High Combined Aquifer: Productive Bedrock Aquifer, Productive Superficial Aquifer Pollutant Speed: High Bedrock Flow: Well Connected Fractures Dilution: <300 mm/year Baseflow Index: >70% Superficial: >90% Patchiness: >10m Superficial Thickness: High Superficial Recharge:	C16SW (NE)	0	5	456000 523004
	<b>Groundwater Vulnerability Map</b> Combined Classification: Secondary Superficial Aquifer - High Vulnerability Combined Vulnerability: High Combined Aquifer: Productive Bedrock Aquifer, Productive Superficial Aquifer Pollutant Speed: High Bedrock Flow: Well Connected Fractures Dilution: <300 mm/year Baseflow Index: >70% Superficial: >90% Patchiness: >10m Superficial Thickness: High Superficial Recharge:	C16SW (NE)	0	5	456025 523000
	<b>Groundwater Vulnerability Map</b> Combined Classification: Secondary Superficial Aquifer - Medium Vulnerability Combined Vulnerability: Medium Combined Aquifer: Productive Bedrock Aquifer, Productive Superficial Aquifer Pollutant Speed: Low Bedrock Flow: Well Connected Fractures Dilution: <300 mm/year Baseflow Index: 40-70% Superficial: >90% Patchiness: 3-10m Superficial Thickness: High Superficial Recharge:	(NE)	0	5	457000 523511

Map ID	Details	Quadrant Reference (Compass Direction)	Estimated Distance From Site	Contact	NGR
	<b>Groundwater Vulnerability Map</b> Combined Secondary Bedrock Aquifer - Medium Vulnerability Classification: Medium Combined Vulnerability: Productive Bedrock Aquifer, Unproductive Superficial Aquifer Pollutant Speed: High Bedrock Flow: Well Connected Fractures Dilution: <300 mm/year Baseflow Index: >70% Superficial >90% Patchiness: >10m Superficial Thickness: High Superficial Recharge:	C16SE (NE)	0	5	456145 523000
	<b>Groundwater Vulnerability Map</b> Combined Secondary Bedrock Aquifer - Low Vulnerability Classification: Low Combined Vulnerability: Productive Bedrock Aquifer, Unproductive Superficial Aquifer Pollutant Speed: Low Bedrock Flow: Well Connected Fractures Dilution: <300 mm/year Baseflow Index: 40-70% Superficial >90% Patchiness: 3-10m Superficial Thickness: High Superficial Recharge:	(NE)	0	5	457000 523000
	<b>Groundwater Vulnerability Map</b> Combined Secondary Bedrock Aquifer - Low Vulnerability Classification: Low Combined Vulnerability: Productive Bedrock Aquifer, Unproductive Superficial Aquifer Pollutant Speed: Low Bedrock Flow: Well Connected Fractures Dilution: <300 mm/year Baseflow Index: 40-70% Superficial >90% Patchiness: 3-10m Superficial Thickness: Low Superficial Recharge:	C12NW (NE)	0	5	456000 522745
	<b>Groundwater Vulnerability Map</b> Combined Secondary Bedrock Aquifer - Low Vulnerability Classification: Low Combined Vulnerability: Productive Bedrock Aquifer, Unproductive Superficial Aquifer Pollutant Speed: Low Bedrock Flow: Well Connected Fractures Dilution: <300 mm/year Baseflow Index: 40-70% Superficial >90% Patchiness: 3-10m Superficial Thickness: Low Superficial Recharge:	C12SW (E)	0	5	456000 522291

Map ID	Details	Quadrant Reference (Compass Direction)	Estimated Distance From Site	Contact	NGR
	<b>Groundwater Vulnerability Map</b> Combined Classification: Secondary Bedrock Aquifer - Medium Vulnerability Combined Vulnerability: Medium Combined Aquifer: Productive Bedrock Aquifer, Unproductive Superficial Aquifer Pollutant Speed: High Bedrock Flow: Well Connected Fractures Dilution: <300 mm/year Baseflow Index: >70% Superficial: >90% Patchiness: 3-10m Superficial Thickness: Low Superficial Recharge:	C11SE (E)	0	5	455576 522284
	<b>Groundwater Vulnerability Map</b> Combined Classification: Secondary Bedrock Aquifer - Medium Vulnerability Combined Vulnerability: Medium Combined Aquifer: Productive Bedrock Aquifer, Unproductive Superficial Aquifer Pollutant Speed: High Bedrock Flow: Well Connected Fractures Dilution: <300 mm/year Baseflow Index: >70% Superficial: >90% Patchiness: 3-10m Superficial Thickness: Low Superficial Recharge:	C7NE (SE)	0	5	455713 522187
	<b>Groundwater Vulnerability Map</b> Combined Classification: Secondary Bedrock Aquifer - Medium Vulnerability Combined Vulnerability: Medium Combined Aquifer: Productive Bedrock Aquifer, Unproductive Superficial Aquifer Pollutant Speed: High Bedrock Flow: Well Connected Fractures Dilution: <300 mm/year Baseflow Index: >70% Superficial: >90% Patchiness: 3-10m Superficial Thickness: Low Superficial Recharge:	C11SE (S)	0	5	455558 522291
	<b>Groundwater Vulnerability Map</b> Combined Classification: Secondary Bedrock Aquifer - Low Vulnerability Combined Vulnerability: Low Combined Aquifer: Productive Bedrock Aquifer, Unproductive Superficial Aquifer Pollutant Speed: Low Bedrock Flow: Well Connected Fractures Dilution: <300 mm/year Baseflow Index: 40-70% Superficial: >90% Patchiness: >10m Superficial Thickness: Low Superficial Recharge:	(E)	0	5	457000 522291

Map ID	Details	Quadrant Reference (Compass Direction)	Estimated Distance From Site	Contact	NGR
	<b>Groundwater Vulnerability Map</b> Combined Classification: Secondary Bedrock Aquifer - Low Vulnerability Combined Vulnerability: Low Combined Aquifer: Productive Bedrock Aquifer, Unproductive Superficial Aquifer Pollutant Speed: High Bedrock Flow: Well Connected Fractures Dilution: <300 mm/year Baseflow Index: >70% Superficial: >90% Patchiness: >10m Thickness: Low Superficial Recharge: Low	C2NE (SW)	0	5	455000 521545
	<b>Groundwater Vulnerability Map</b> Combined Classification: Secondary Bedrock Aquifer - Low Vulnerability Combined Vulnerability: Low Combined Aquifer: Productive Bedrock Aquifer, Unproductive Superficial Aquifer Pollutant Speed: High Bedrock Flow: Well Connected Fractures Dilution: <300 mm/year Baseflow Index: >70% Superficial: >90% Patchiness: >10m Thickness: Low Superficial Recharge: Low	C6NE (SW)	0	5	455000 521936
	<b>Groundwater Vulnerability Map</b> Combined Classification: Secondary Bedrock Aquifer - Low Vulnerability Combined Vulnerability: Low Combined Aquifer: Productive Bedrock Aquifer, Unproductive Superficial Aquifer Pollutant Speed: High Bedrock Flow: Well Connected Fractures Dilution: <300 mm/year Baseflow Index: >70% Superficial: >90% Patchiness: >10m Thickness: Low Superficial Recharge: Low	C2NE (SW)	0	5	455000 521371
	<b>Groundwater Vulnerability Map</b> Combined Classification: Secondary Bedrock Aquifer - Low Vulnerability Combined Vulnerability: Low Combined Aquifer: Productive Bedrock Aquifer, Unproductive Superficial Aquifer Pollutant Speed: Low Bedrock Flow: Well Connected Fractures Dilution: <300 mm/year Baseflow Index: 40-70% Superficial: >90% Patchiness: 3-10m Thickness: Low Superficial Recharge: Low	C7NE (S)	0	5	455558 522000

Map ID	Details	Quadrant Reference (Compass Direction)	Estimated Distance From Site	Contact	NGR
	<b>Groundwater Vulnerability Map</b> Combined Classification: Secondary Bedrock Aquifer - Low Vulnerability Combined Vulnerability: Low Combined Aquifer: Productive Bedrock Aquifer, Unproductive Superficial Aquifer Pollutant Speed: Low Bedrock Flow: Well Connected Fractures Dilution: <300 mm/year Baseflow Index: <40% Superficial: >90% Patchiness: Superficial 3-10m Thickness: Superficial Low Recharge:	C3SE (S)	0	5	455558 521000
	<b>Groundwater Vulnerability Map</b> Combined Classification: Secondary Bedrock Aquifer - Low Vulnerability Combined Vulnerability: Low Combined Aquifer: Productive Bedrock Aquifer, Unproductive Superficial Aquifer Pollutant Speed: Low Bedrock Flow: Well Connected Fractures Dilution: <300 mm/year Baseflow Index: <40% Superficial: >90% Patchiness: Superficial 3-10m Thickness: Superficial Low Recharge:	C4SW (S)	0	5	456000 521000
	<b>Groundwater Vulnerability Map</b> Combined Classification: Secondary Bedrock Aquifer - Low Vulnerability Combined Vulnerability: Low Combined Aquifer: Productive Bedrock Aquifer, Unproductive Superficial Aquifer Pollutant Speed: Low Bedrock Flow: Well Connected Fractures Dilution: <300 mm/year Baseflow Index: 40-70% Superficial: >90% Patchiness: Superficial 3-10m Thickness: Superficial Low Recharge:	C7NE (S)	0	5	455455 522000
	<b>Groundwater Vulnerability Map</b> Combined Classification: Secondary Bedrock Aquifer - Low Vulnerability Combined Vulnerability: Low Combined Aquifer: Productive Bedrock Aquifer, Unproductive Superficial Aquifer Pollutant Speed: Low Bedrock Flow: Well Connected Fractures Dilution: <300 mm/year Baseflow Index: 40-70% Superficial: >90% Patchiness: Superficial 3-10m Thickness: Superficial Low Recharge:	C7NE (S)	0	5	455625 522000



Map ID	Details	Quadrant Reference (Compass Direction)	Estimated Distance From Site	Contact	NGR
	<b>Groundwater Vulnerability Map</b> Combined Classification: Secondary Bedrock Aquifer - Low Vulnerability Combined Vulnerability: Low Combined Aquifer: Productive Bedrock Aquifer, Unproductive Superficial Aquifer Pollutant Speed: Low Bedrock Flow: Well Connected Fractures Dilution: <300 mm/year Baseflow Index: 40-70% Superficial: >90% Patchiness: 3-10m Superficial Thickness: Low Superficial Recharge: Low	C7NW (SW)	0	5	455392 522000
	<b>Groundwater Vulnerability Map</b> Combined Classification: Secondary Bedrock Aquifer - Low Vulnerability Combined Vulnerability: Low Combined Aquifer: Productive Bedrock Aquifer, Unproductive Superficial Aquifer Pollutant Speed: Low Bedrock Flow: Well Connected Fractures Dilution: <300 mm/year Baseflow Index: 40-70% Superficial: >90% Patchiness: 3-10m Superficial Thickness: Low Superficial Recharge: Low	C8NW (SE)	0	5	455000 522000
	<b>Groundwater Vulnerability - Soluble Rock Risk</b> None				
	<b>Bedrock Aquifer Designations</b> Aquifer Designation: Secondary Aquifer - Undifferentiated	C2NE (SW)	0	5	455000 521545
	<b>Bedrock Aquifer Designations</b> Aquifer Designation: Secondary Aquifer - Undifferentiated	C11SE (E)	0	5	455576 522284
	<b>Bedrock Aquifer Designations</b> Aquifer Designation: Secondary Aquifer - B	C10SE (W)	0	5	455000 522291
	<b>Bedrock Aquifer Designations</b> Aquifer Designation: Secondary Aquifer - B	C11SE (S)	0	5	455558 522291
	<b>Superficial Aquifer Designations</b> Aquifer Designation: Secondary Aquifer - A	C7NW (SW)	0	5	455451 522057
	<b>Superficial Aquifer Designations</b> Aquifer Designation: Secondary Aquifer - A	C16SW (NE)	0	5	456025 522992
	<b>Superficial Aquifer Designations</b> Aquifer Designation: Unproductive Strata	C6NE (SW)	0	5	455000 521936
	<b>Superficial Aquifer Designations</b> Aquifer Designation: Unproductive Strata	C11SE (S)	0	5	455558 522291
	<b>Superficial Aquifer Designations</b> Aquifer Designation: Secondary Aquifer - Undifferentiated	C10SE (W)	0	5	455000 522291
	<b>Superficial Aquifer Designations</b> Aquifer Designation: Secondary Aquifer - Undifferentiated	C11SE (NW)	0	5	455463 522382
	<b>Superficial Aquifer Designations</b> Aquifer Designation: Secondary Aquifer - Undifferentiated	(SE)	0	5	456901 521556
	<b>Extreme Flooding from Rivers or Sea without Defences</b> Type: Extent of Extreme Flooding from Rivers or Sea without Defences Flood Plain Type: Tidal Models Boundary Accuracy: As Supplied	C11NW (NW)	0	2	455201 522779

Map ID	Details	Quadrant Reference (Compass Direction)	Estimated Distance From Site	Contact	NGR
	<b>Flooding from Rivers or Sea without Defences</b> Type: Extent of Flooding from Rivers or Sea without Defences Flood Plain Type: Tidal Models Boundary Accuracy: As Supplied	C11NW (NW)	0	2	455201 522779
	<b>Areas Benefiting from Flood Defences</b> None				
	<b>Flood Water Storage Areas</b> None				
	<b>Flood Defences</b> None				
46	<b>OS Water Network Lines</b> Watercourse Form: Lake Watercourse Length: 396.5 Watercourse Level: On ground surface Permanent: True Watercourse Name: Knitting Wife Beck Catchment Name: Tees Primacy: 1	C10SE (W)	0	6	454955 522540
47	<b>OS Water Network Lines</b> Watercourse Form: Lake Watercourse Length: 166.0 Watercourse Level: On ground surface Permanent: True Watercourse Name: Not Supplied Catchment Name: Tees Primacy: 1	C10SE (W)	0	6	454955 522540
48	<b>OS Water Network Lines</b> Watercourse Form: Inland river Watercourse Length: 306.9 Watercourse Level: On ground surface Permanent: True Watercourse Name: Knitting Wife Beck Catchment Name: Tees Primacy: 1	C10SE (W)	0	6	455112 522419
49	<b>OS Water Network Lines</b> Watercourse Form: Inland river Watercourse Length: 848.5 Watercourse Level: On ground surface Permanent: True Watercourse Name: Knitting Wife Beck Catchment Name: Tees Primacy: 1	C6NE (SW)	0	6	454953 521980
50	<b>OS Water Network Lines</b> Watercourse Form: Lake Watercourse Length: 210.1 Watercourse Level: On ground surface Permanent: True Watercourse Name: Knitting Wife Beck Catchment Name: Tees Primacy: 1	C10SE (W)	0	6	455098 522407
51	<b>OS Water Network Lines</b> Watercourse Form: Inland river Watercourse Length: 14.5 Watercourse Level: On ground surface Permanent: True Watercourse Name: Knitting Wife Beck Catchment Name: Tees Primacy: 1	C10SE (W)	0	6	455109 522415
52	<b>OS Water Network Lines</b> Watercourse Form: Inland river Watercourse Length: 25.3 Watercourse Level: On ground surface Permanent: True Watercourse Name: Not Supplied Catchment Name: Tees Primacy: 1	C11SW (W)	0	6	455131 522409

Map ID	Details	Quadrant Reference (Compass Direction)	Estimated Distance From Site	Contact	NGR
53	<b>OS Water Network Lines</b> Watercourse Form: Inland river Watercourse Length: 8.2 Watercourse Level: On ground surface Permanent: True Watercourse Name: Not Supplied Catchment Name: Tees Primacy: 1	C11SW (W)	0	6	455134 522401
54	<b>OS Water Network Lines</b> Watercourse Form: Inland river Watercourse Length: 128.6 Watercourse Level: On ground surface Permanent: True Watercourse Name: Not Supplied Catchment Name: Tees Primacy: 1	C11SW (W)	0	6	455215 522303
55	<b>OS Water Network Lines</b> Watercourse Form: Inland river Watercourse Length: 32.5 Watercourse Level: On ground surface Permanent: True Watercourse Name: Knitting Wife Beck Catchment Name: Tees Primacy: 1	C3SW (S)	0	6	455139 521152
56	<b>OS Water Network Lines</b> Watercourse Form: Inland river Watercourse Length: 1.3 Watercourse Level: On ground surface Permanent: True Watercourse Name: Knitting Wife Beck Catchment Name: Tees Primacy: 1	C3SW (S)	0	6	455154 521124
57	<b>OS Water Network Lines</b> Watercourse Form: Inland river Watercourse Length: 38.9 Watercourse Level: On ground surface Permanent: True Watercourse Name: Knitting Wife Beck Catchment Name: Tees Primacy: 1	C3SW (S)	0	6	455155 521123
58	<b>OS Water Network Lines</b> Watercourse Form: Inland river Watercourse Length: 31.7 Watercourse Level: On ground surface Permanent: True Watercourse Name: Knitting Wife Beck Catchment Name: Tees Primacy: 1	C3SW (S)	0	6	455172 520933
59	<b>OS Water Network Lines</b> Watercourse Form: Inland river Watercourse Length: 4.8 Watercourse Level: Underground Permanent: True Watercourse Name: Knitting Wife Beck Catchment Name: Tees Primacy: 1	C3SW (S)	0	6	455173 520937
60	<b>OS Water Network Lines</b> Watercourse Form: Inland river Watercourse Length: 168.5 Watercourse Level: On ground surface Permanent: True Watercourse Name: Knitting Wife Beck Catchment Name: Tees Primacy: 1	C3SW (S)	0	6	455173 521088
61	<b>OS Water Network Lines</b> Watercourse Form: Tidal river Watercourse Length: 496.0 Watercourse Level: On ground surface Permanent: True Watercourse Name: Knitting Wife Beck Catchment Name: Tees Primacy: 1	C10NE (NW)	0	6	454922 522667

Map ID	Details	Quadrant Reference (Compass Direction)	Estimated Distance From Site	Contact	NGR
62	<b>OS Water Network Lines</b> Watercourse Form: Tidal river Watercourse Length: 10.4 Watercourse Level: On ground surface Permanent: True Watercourse Name: Knitting Wife Beck Catchment Name: Tees Primacy: 1	C10NE (NW)	0	6	454929 522660
63	<b>OS Water Network Lines</b> Watercourse Form: Inland river Watercourse Length: 5.3 Watercourse Level: Underground Permanent: True Watercourse Name: Knitting Wife Beck Catchment Name: Tees Primacy: 1	C10NE (NW)	0	6	454933 522656
64	<b>OS Water Network Lines</b> Watercourse Form: Inland river Watercourse Length: 64.7 Watercourse Level: On ground surface Permanent: True Watercourse Name: Not Supplied Catchment Name: Tees Primacy: 1	C16NW (N)	0	6	455796 523574
65	<b>OS Water Network Lines</b> Watercourse Form: Inland river Watercourse Length: 646.3 Watercourse Level: On ground surface Permanent: True Watercourse Name: Dabholm Beck Catchment Name: Tees Primacy: 1	C16SE (NE)	0	6	456266 523144
66	<b>OS Water Network Lines</b> Watercourse Form: Inland river Watercourse Length: 71.4 Watercourse Level: On ground surface Permanent: True Watercourse Name: Not Supplied Catchment Name: Tees Primacy: 1	C3SW (S)	0	6	455423 521087
67	<b>OS Water Network Lines</b> Watercourse Form: Inland river Watercourse Length: 197.9 Watercourse Level: On ground surface Permanent: True Watercourse Name: Not Supplied Catchment Name: Tees Primacy: 1	C4SW (S)	0	6	455895 521207
68	<b>OS Water Network Lines</b> Watercourse Form: Inland river Watercourse Length: 376.2 Watercourse Level: On ground surface Permanent: True Watercourse Name: Not Supplied Catchment Name: Tees Primacy: 1	C4NW (SE)	0	6	456069 521435
69	<b>OS Water Network Lines</b> Watercourse Form: Inland river Watercourse Length: 1087.8 Watercourse Level: Not Supplied Permanent: True Watercourse Name: Not Supplied Catchment Name: Tees Primacy: 1	C7NW (SW)	0	6	455338 522172
70	<b>OS Water Network Lines</b> Watercourse Form: Inland river Watercourse Length: 25.1 Watercourse Level: On ground surface Permanent: True Watercourse Name: Not Supplied Catchment Name: Tees Primacy: 1	C4SW (S)	0	6	455886 521231

Map ID	Details	Quadrant Reference (Compass Direction)	Estimated Distance From Site	Contact	NGR
71	<b>OS Water Network Lines</b> Watercourse Form: Inland river Watercourse Length: 37.8 Watercourse Level: On ground surface Permanent: True Watercourse Name: Not Supplied Catchment Name: Tees Primacy: 1	C4NW (SE)	0	6	456049 521467
72	<b>OS Water Network Lines</b> Watercourse Form: Inland river Watercourse Length: 60.9 Watercourse Level: On ground surface Permanent: True Watercourse Name: Not Supplied Catchment Name: Tees Primacy: 1	C4NW (SE)	0	6	456081 521520
73	<b>OS Water Network Lines</b> Watercourse Form: Inland river Watercourse Length: 50.6 Watercourse Level: On ground surface Permanent: True Watercourse Name: Not Supplied Catchment Name: Tees Primacy: 1	C4NW (SE)	0	6	456081 521520
74	<b>OS Water Network Lines</b> Watercourse Form: Inland river Watercourse Length: 103.7 Watercourse Level: On ground surface Permanent: True Watercourse Name: Not Supplied Catchment Name: Tees Primacy: 1	C8SE (SE)	0	6	456179 521630
75	<b>OS Water Network Lines</b> Watercourse Form: Inland river Watercourse Length: 24.2 Watercourse Level: On ground surface Permanent: True Watercourse Name: Not Supplied Catchment Name: Tees Primacy: 1	C8SE (SE)	0	6	456167 521651
76	<b>OS Water Network Lines</b> Watercourse Form: Inland river Watercourse Length: 3.3 Watercourse Level: On ground surface Permanent: True Watercourse Name: Not Supplied Catchment Name: Tees Primacy: 1	C8SE (SE)	0	6	456165 521653
77	<b>OS Water Network Lines</b> Watercourse Form: Inland river Watercourse Length: 269.6 Watercourse Level: On ground surface Permanent: True Watercourse Name: Not Supplied Catchment Name: Tees Primacy: 1	C8SE (SE)	0	6	456227 521726
78	<b>OS Water Network Lines</b> Watercourse Form: Inland river Watercourse Length: 19.9 Watercourse Level: On ground surface Permanent: True Watercourse Name: Not Supplied Catchment Name: Tees Primacy: 1	C8SE (SE)	0	6	456331 521877
79	<b>OS Water Network Lines</b> Watercourse Form: Inland river Watercourse Length: 5.3 Watercourse Level: Underground Permanent: True Watercourse Name: Not Supplied Catchment Name: Tees Primacy: 1	C8SE (SE)	0	6	456329 521882

Map ID	Details	Quadrant Reference (Compass Direction)	Estimated Distance From Site	Contact	NGR
80	<b>OS Water Network Lines</b> Watercourse Form: Inland river Watercourse Length: 66.1 Watercourse Level: On ground surface Permanent: True Watercourse Name: Not Supplied Catchment Name: Tees Primacy: 1	C8NE (E)	0	6	456400 522169
81	<b>OS Water Network Lines</b> Watercourse Form: Inland river Watercourse Length: 37.9 Watercourse Level: On ground surface Permanent: True Watercourse Name: Not Supplied Catchment Name: Tees Primacy: 1	C8NE (E)	0	6	456367 522151
82	<b>OS Water Network Lines</b> Watercourse Form: Inland river Watercourse Length: 267.8 Watercourse Level: On ground surface Permanent: True Watercourse Name: Not Supplied Catchment Name: Tees Primacy: 1	C8NE (E)	0	6	456400 522169
83	<b>OS Water Network Lines</b> Watercourse Form: Inland river Watercourse Length: 175.3 Watercourse Level: On ground surface Permanent: True Watercourse Name: Not Supplied Catchment Name: Tees Primacy: 1	C7NW (SW)	0	6	455338 522172
84	<b>OS Water Network Lines</b> Watercourse Form: Inland river Watercourse Length: 8.2 Watercourse Level: Underground Permanent: True Watercourse Name: Not Supplied Catchment Name: Tees Primacy: 1	C11SW (W)	0	6	455220 522297
85	<b>OS Water Network Lines</b> Watercourse Form: Inland river Watercourse Length: 315.7 Watercourse Level: On ground surface Permanent: True Watercourse Name: Kinkerdale Beck Catchment Name: Tees Primacy: 1	C4SE (SE)	0	6	456141 521068
86	<b>OS Water Network Lines</b> Watercourse Form: Inland river Watercourse Length: 31.2 Watercourse Level: Underground Permanent: True Watercourse Name: Not Supplied Catchment Name: Tees Primacy: 2	C4SW (S)	0	6	455928 520918
87	<b>OS Water Network Lines</b> Watercourse Form: Inland river Watercourse Length: 7.6 Watercourse Level: On ground surface Permanent: True Watercourse Name: Not Supplied Catchment Name: Tees Primacy: 2	C4SW (S)	0	6	455925 520925
88	<b>OS Water Network Lines</b> Watercourse Form: Inland river Watercourse Length: 8.8 Watercourse Level: Underground Permanent: True Watercourse Name: Not Supplied Catchment Name: Tees Primacy: 2	C4SW (S)	0	6	455920 520932



Map ID	Details	Quadrant Reference (Compass Direction)	Estimated Distance From Site	Contact	NGR
89	<b>OS Water Network Lines</b> Watercourse Form: Inland river Watercourse Length: 29.8 Watercourse Level: On ground surface Permanent: True Watercourse Name: Not Supplied Catchment Name: Tees Primacy: 2	C4SW (S)	0	6	455912 520961
90	<b>OS Water Network Lines</b> Watercourse Form: Inland river Watercourse Length: 24.5 Watercourse Level: Underground Permanent: True Watercourse Name: Not Supplied Catchment Name: Tees Primacy: 2	C4SW (S)	0	6	455895 520978
91	<b>OS Water Network Lines</b> Watercourse Form: Inland river Watercourse Length: 60.0 Watercourse Level: On ground surface Permanent: True Watercourse Name: Not Supplied Catchment Name: Tees Primacy: 2	C4SW (S)	0	6	455844 521009
92	<b>OS Water Network Lines</b> Watercourse Form: Inland river Watercourse Length: 29.5 Watercourse Level: Underground Permanent: True Watercourse Name: Not Supplied Catchment Name: Tees Primacy: 2	C4SW (S)	0	6	455825 521032
93	<b>OS Water Network Lines</b> Watercourse Form: Inland river Watercourse Length: 378.8 Watercourse Level: Not Supplied Permanent: True Watercourse Name: Not Supplied Catchment Name: Tees Primacy: 1	C3SE (S)	0	6	455599 521025
94	<b>OS Water Network Lines</b> Watercourse Form: Inland river Watercourse Length: 857.9 Watercourse Level: On ground surface Permanent: True Watercourse Name: Cross Beck Catchment Name: Tees Primacy: 1	C3SW (S)	0	6	455177 520903
95	<b>OS Water Network Lines</b> Watercourse Form: Inland river Watercourse Length: 49.8 Watercourse Level: On ground surface Permanent: True Watercourse Name: Not Supplied Catchment Name: Tees Primacy: 1	C8NE (SE)	0	6	456307 521927
96	<b>OS Water Network Lines</b> Watercourse Form: Inland river Watercourse Length: 231.3 Watercourse Level: On ground surface Permanent: True Watercourse Name: Not Supplied Catchment Name: Tees Primacy: 1	C8NE (E)	0	6	456348 522079
97	<b>OS Water Network Lines</b> Watercourse Form: Lake Watercourse Length: 89.0 Watercourse Level: On ground surface Permanent: True Watercourse Name: Not Supplied Catchment Name: Tees Primacy: 1	C6NE (SW)	21	6	455068 522088

Map ID	Details	Quadrant Reference (Compass Direction)	Estimated Distance From Site	Contact	NGR
98	<b>OS Water Network Lines</b> Watercourse Form: Inland river Watercourse Length: 6.0 Watercourse Level: On ground surface Permanent: True Watercourse Name: Knitting Wife Beck Catchment Name: Tees Primacy: 1	C6NE (SW)	30	6	454954 521986
99	<b>OS Water Network Lines</b> Watercourse Form: Inland river Watercourse Length: 29.3 Watercourse Level: On ground surface Permanent: True Watercourse Name: Knitting Wife Beck Catchment Name: Tees Primacy: 1	C6NE (SW)	34	6	454957 522015
100	<b>OS Water Network Lines</b> Watercourse Form: Inland river Watercourse Length: 424.1 Watercourse Level: On ground surface Permanent: True Watercourse Name: Not Supplied Catchment Name: Tees Primacy: 2	C6NE (SW)	51	6	454946 522002
101	<b>OS Water Network Lines</b> Watercourse Form: Lake Watercourse Length: 412.7 Watercourse Level: On ground surface Permanent: True Watercourse Name: Knitting Wife Beck Catchment Name: Tees Primacy: 1	C6NE (SW)	55	6	454957 522015
102	<b>OS Water Network Lines</b> Watercourse Form: Lake Watercourse Length: 46.5 Watercourse Level: On ground surface Permanent: True Watercourse Name: Not Supplied Catchment Name: Tees Primacy: 1	C6NE (W)	69	6	455014 522080
103	<b>OS Water Network Lines</b> Watercourse Form: Inland river Watercourse Length: 32.1 Watercourse Level: On ground surface Permanent: True Watercourse Name: Not Supplied Catchment Name: Tees Primacy: 1	C6NE (W)	96	6	455000 522133
104	<b>OS Water Network Lines</b> Watercourse Form: Inland river Watercourse Length: 7.9 Watercourse Level: On ground surface Permanent: True Watercourse Name: Not Supplied Catchment Name: Tees Primacy: 1	C6NE (W)	110	6	454982 522111
105	<b>OS Water Network Lines</b> Watercourse Form: Lake Watercourse Length: 2.7 Watercourse Level: On ground surface Permanent: True Watercourse Name: Not Supplied Catchment Name: Tees Primacy: 1	C6NE (W)	118	6	454974 522112
106	<b>OS Water Network Lines</b> Watercourse Form: Lake Watercourse Length: 3.6 Watercourse Level: On ground surface Permanent: True Watercourse Name: Not Supplied Catchment Name: Tees Primacy: 1	C6NE (W)	120	6	454973 522117

Map ID	Details	Quadrant Reference (Compass Direction)	Estimated Distance From Site	Contact	NGR
107	<b>OS Water Network Lines</b> Watercourse Form: Lake Watercourse Length: 6.2 Watercourse Level: On ground surface Permanent: True Watercourse Name: Not Supplied Catchment Name: Tees Primacy: 1	C6NE (W)	121	6	454972 522113
108	<b>OS Water Network Lines</b> Watercourse Form: Tidal river Watercourse Length: 499.9 Watercourse Level: Underground Permanent: True Watercourse Name: Knitting Wife Beck Catchment Name: Tees Primacy: 1	C14SW (NW)	160	6	454572 523019

Map ID	Details	Quadrant Reference (Compass Direction)	Estimated Distance From Site	Contact	NGR
109	<b>Historical Landfill Sites</b> Licence Holder: Chief Economic and Development Officer Location: Grangetown, Middlesbrough, Cleveland Name: Bolckow Road Operator Location: Not Supplied Boundary Accuracy: As Supplied Provider Reference: EAHLD05587 First Input Date: 1st February 1993 Last Input Date: 6th March 1993 Specified Waste: Deposited Waste included Inert Waste Type: EA Waste Ref: 0 Regis Ref: Not Supplied WRC Ref: 0700/0136 BGS Ref: Not Supplied Other Ref: 0700/CLE/254	C3SW (S)	0	2	455445 520952
110	<b>Historical Landfill Sites</b> Licence Holder: Borough Engineer, Langbaurch Borough Council Location: Grangetown Name: Mushroom Grove Allotments Operator Location: Not Supplied Boundary Accuracy: As Supplied Provider Reference: EAHLD05586 First Input Date: 14th April 1984 Last Input Date: 22nd April 1985 Specified Waste: Deposited Waste included Inert and Commercial Waste Type: EA Waste Ref: 0 Regis Ref: Not Supplied WRC Ref: 0700/0160 BGS Ref: Not Supplied Other Ref: 0700/CLE/ST14	C3SE (S)	0	2	455470 520967
111	<b>Historical Landfill Sites</b> Licence Holder: Langbaurch Borough Council Location: Grangetown, Middlesbrough, Cleveland Name: Area adjacent to Teesdock Road Operator Location: Not Supplied Boundary Accuracy: As Supplied Provider Reference: EAHLD05588 First Input Date: 31st December 1982 Last Input Date: 31st March 1983 Specified Waste: Deposited Waste included Inert and Commercial Waste Type: EA Waste Ref: 0 Regis Ref: Not Supplied WRC Ref: 0700/0156 BGS Ref: Not Supplied Other Ref: 0700/CLE/ST10	C3SW (S)	0	2	455240 521052
112	<b>Historical Landfill Sites</b> Licence Holder: British Steel Corporation Location: Redcar, Cleveland Name: Redcar Trunk Road Landscaping Operator Location: Not Supplied Boundary Accuracy: As Supplied Provider Reference: EAHLD05591 First Input Date: 14th September 1977 Last Input Date: 10th August 1979 Specified Waste: Deposited Waste included Inert and Industrial Waste Type: EA Waste Ref: 0 Regis Ref: Not Supplied WRC Ref: 0700/0080 BGS Ref: Not Supplied Other Ref: 0700/CLE/051	C8NE (SE)	0	2	456214 521948
113	<b>Integrated Pollution Control Registered Waste Sites</b> Name: Northumbrian Water Ltd Location: Bran Sands, Tees Dock Road, Middlesbrough, Cleveland, TS6 6UE Authority: Environment Agency, North East Region Permit Reference: BH7792 Dated: 30th May 2000 Process Type: IPC major (substantial) variation Description: 5.3 A The production of Fuel from Waste within the Waste Disposal Industry Status: <b>Authorisation superseded by a substantial or non substantial variation</b> Positional Accuracy: Manually positioned to the road within the address or location	C3NW (SW)	0	2	455118 521430

Map ID	Details	Quadrant Reference (Compass Direction)	Estimated Distance From Site	Contact	NGR
113	<b>Integrated Pollution Control Registered Waste Sites</b> Name: Northumbrian Water Ltd Location: Bran Sands, Tees Dock Road, Middlesbrough, Cleveland, TS6 6UE Authority: Environment Agency, North East Region Permit Reference: BF8704 Dated: 14th April 1999 Process Type: IPC minor (non-substantial) variation to previous variation Description: 5.3 A The production of Fuel from Waste within the Waste Disposal Industry <b>Status: Authorisation superseded by a substantial or non substantial variation</b> Positional Accuracy: Manually positioned to the road within the address or location	C3NW (SW)	0	2	455118 521430
113	<b>Integrated Pollution Control Registered Waste Sites</b> Name: Northumbrian Water Ltd Location: Bran Sands, Tees Dock Road, Middlesbrough, Cleveland, TS6 6UE Authority: Environment Agency, North East Region Permit Reference: BE9250 Dated: 1st February 1999 Process Type: IPC minor (non-substantial) variation to previous variation Description: 5.3 A The production of Fuel from Waste within the Waste Disposal Industry <b>Status: Authorisation superseded by a substantial or non substantial variation</b> Positional Accuracy: Manually positioned to the road within the address or location	C3NW (SW)	0	2	455118 521430
113	<b>Integrated Pollution Control Registered Waste Sites</b> Name: Northumbrian Water Ltd Location: Bran Sands, Tees Dock Road, Middlesbrough, Cleveland, TS6 6UE Authority: Environment Agency, North East Region Permit Reference: BE5084 Dated: 24th November 1998 Process Type: IPC minor (non-substantial) variation to previous variation Description: 5.3 A The production of Fuel from Waste within the Waste Disposal Industry <b>Status: Authorisation superseded by a substantial or non substantial variation</b> Positional Accuracy: Manually positioned to the road within the address or location	C3NW (SW)	0	2	455118 521430
113	<b>Integrated Pollution Control Registered Waste Sites</b> Name: Northumbrian Water Ltd Location: Bran Sands, Tees Dock Road, Middlesbrough, Cleveland, TS6 6UE Authority: Environment Agency, North East Region Permit Reference: BB4715 Dated: 30th June 1998 Process Type: IPC minor (non-substantial) variation to previous variation Description: 5.3 A The production of Fuel from Waste within the Waste Disposal Industry <b>Status: Authorisation superseded by a substantial or non substantial variation</b> Positional Accuracy: Manually positioned to the road within the address or location	C3NW (SW)	0	2	455118 521430
113	<b>Integrated Pollution Control Registered Waste Sites</b> Name: Northumbrian Water Ltd Location: Bran Sands, Tees Dock Road, Middlesbrough, Cleveland, TS6 6UE Authority: Environment Agency, North East Region Permit Reference: BB2127 Dated: 12th May 1998 Process Type: IPC minor (non-substantial) variation to previous variation Description: 5.3 A The production of Fuel from Waste within the Waste Disposal Industry <b>Status: Authorisation superseded by a substantial or non substantial variation</b> Positional Accuracy: Manually positioned to the road within the address or location	C3NW (SW)	0	2	455118 521430
113	<b>Integrated Pollution Control Registered Waste Sites</b> Name: Northumbrian Water Ltd Location: Bran Sands, Tees Dock Road, Middlesbrough, Cleveland, TS6 6UE Authority: Environment Agency, North East Region Permit Reference: BA8545 Dated: 6th March 1998 Process Type: IPC minor (non-substantial) variation to previous variation Description: 5.3 A The production of Fuel from Waste within the Waste Disposal Industry <b>Status: Authorisation superseded by a substantial or non substantial variation</b> Positional Accuracy: Manually positioned to the road within the address or location	C3NW (SW)	0	2	455118 521430
113	<b>Integrated Pollution Control Registered Waste Sites</b> Name: Northumbrian Water Ltd Location: Bran Sands, Tees Dock Road, Middlesbrough, Cleveland, TS6 6UE Authority: Environment Agency, North East Region Permit Reference: AU3979 Dated: 31st July 1997 Process Type: IPC new application Description: 5.3 A The production of Fuel from Waste within the Waste Disposal Industry <b>Status: Authorisation superseded by a substantial or non substantial variation</b> Positional Accuracy: Manually positioned to the road within the address or location	C3NW (SW)	0	2	455118 521430

Map ID	Details	Quadrant Reference (Compass Direction)	Estimated Distance From Site	Contact	NGR
114	<b>Licensed Waste Management Facilities (Landfill Boundaries)</b> Name: Wilton, Perimeter Mounds Licence Number: 60094 Location: P O Box54, Wilton, Middlesbrough, Cleveland, TS10 4RE Licence Holder: I C I Chemicals & Polymers Ltd Authority: Environment Agency - North East Region, North East Area Site Category: Industrial Waste Landfills Max Input Rate: Not Supplied <b>Licence Status: Closure</b> Issued: 20th October 1978 Positional Accuracy: Positioned by the supplier Boundary Accuracy: As Supplied	C8NE (SE)	0	2	456358 521912
115	<b>Licensed Waste Management Facilities (Landfill Boundaries)</b> Name: Wilton, Perimeter Mounds Licence Number: 60094 Location: P O Box54, Wilton, Middlesbrough, Cleveland, TS10 4RE Licence Holder: I C I Chemicals & Polymers Ltd Authority: Environment Agency - North East Region, North East Area Site Category: Industrial Waste Landfills Max Input Rate: Not Supplied <b>Licence Status: Closure</b> Issued: 20th October 1978 Positional Accuracy: Positioned by the supplier Boundary Accuracy: As Supplied	C4SW (S)	0	2	455816 521028
116	<b>Licensed Waste Management Facilities (Landfill Boundaries)</b> Name: Bran Sands Landfill Licence Number: 60092 Location: Land/ Premises At, Bran Sands, Redcar, Cleveland, TS6 6UE Licence Holder: York Potash Processing & Ports Limited Authority: Environment Agency - North East Region, North East Area Site Category: Other Landfill Sites Taking Special Waste Max Input Rate: Not Supplied <b>Licence Status: Modified</b> Issued: 24th May 1977 Positional Accuracy: Positioned by the supplier Boundary Accuracy: As Supplied	C16NE (NE)	0	2	456443 523592
117	<b>Licensed Waste Management Facilities (Landfill Boundaries)</b> Name: Ici No 2 Teesport Epr/Rp3631da Licence Number: 0 Location: Teesport No 2, Teesport, TS6 6UG Licence Holder: Highfield Environmental Limited Authority: Environment Agency - North East Region, North East Area Site Category: Waste Landfilling; >10 T/D with Capacity >25,000T Excluding Inert Waste Max Input Rate: Not Supplied <b>Licence Status: Transfer Effective</b> Issued: 27th January 2017 Positional Accuracy: Positioned by the supplier Boundary Accuracy: As Supplied	C6SE (SW)	19	2	454913 521902
118	<b>Licensed Waste Management Facilities (Landfill Boundaries)</b> Name: B S Cleveland Landfill Licence Number: 60135 Location: Teesside Division, Steel House, Redcar, Cleveland, TS10 5QW Licence Holder: Corus Construction & Industrial ( British Steel Plc ) Authority: Environment Agency - North East Region, North East Area Site Category: Other Landfill Sites Taking Special Waste Max Input Rate: Not Supplied <b>Licence Status: PPC</b> Issued: Not Supplied Positional Accuracy: Positioned by the supplier Boundary Accuracy: As Supplied	C6SE (SW)	34	2	454898 521904
119	<b>Licensed Waste Management Facilities (Locations)</b> Licence Number: 402826 Location: Trunk Road, Middlesbrough, Cleveland, TS6 8JH Operator Name: U K Wood Recycling Limited Operator Location: Not Supplied Authority: Environment Agency - North East Region, North East Area Site Category: WEEE treatment facility <b>Licence Status: Modified</b> Issued: 20th January 2017 Last Modified: 25th January 2019 Expires: Not Supplied Suspended: Not Supplied Revoked: Not Supplied Surrendered: Not Supplied IPPC Reference: Not Supplied Positional Accuracy: Located by supplier to within 10m	C4SW (S)	0	2	455968 521160



Map ID	Details	Quadrant Reference (Compass Direction)	Estimated Distance From Site	Contact	NGR
120	<b>Licensed Waste Management Facilities (Locations)</b> Licence Number: 66194 Location: Wilton International, Former Freightliner Site, Trunk Road, Middlesbrough, Cleveland, TS6 8JH Operator Name: U K Wood Recycling Ltd Operator Location: Not Supplied Authority: Environment Agency - North East Region, North East Area Site Category: Material Recycling Treatment Facilities <b>Licence Status: Issued</b> Issued: 30th June 2006 Last Modified: Not Supplied Expires: Not Supplied Suspended: Not Supplied Revoked: Not Supplied Surrendered: Not Supplied IPPC Reference: Not Supplied Positional Accuracy: Located by supplier to within 10m	C4SW (SE)	0	2	456050 521120
121	<b>Licensed Waste Management Facilities (Locations)</b> Licence Number: 401752 Location: Steel House, Redcar, Cleveland, TS10 5QW Operator Name: Sahaviriya Steel Industries U K Ltd Operator Location: Not Supplied Authority: Environment Agency - North East Region, North East Area Site Category: Storage of furnace-ready scrap for recovery <b>Licence Status: Revoked</b> Issued: 29th December 2014 Last Modified: Not Supplied Expires: Not Supplied Suspended: Not Supplied Revoked: 18th February 2016 Surrendered: Not Supplied IPPC Reference: Not Supplied Positional Accuracy: Located by supplier to within 10m	C2NE (SW)	36	2	454942 521477
122	<b>Licensed Waste Management Facilities (Locations)</b> Licence Number: 60137 Location: Steel House, Teesside Division, Redcar, Cleveland, TS10 5QW Operator Name: Corus Construction & Industrial ( British Steel Plc ) Operator Location: Not Supplied Authority: Environment Agency - North East Region, North East Area Site Category: Physical Treatment Facilities <b>Licence Status: To PPC</b> Issued: 1st April 1977 Last Modified: Not Supplied Expires: Not Supplied Suspended: Not Supplied Revoked: Not Supplied Surrendered: Not Supplied IPPC Reference: BK0493IP Positional Accuracy: Located by supplier to within 10m	C6NE (W)	131	2	454945 522230
	<b>Local Authority Landfill Coverage</b> Name: Redcar and Cleveland Unitary Council - Has no landfill data to supply		0	7	455558 522291
123	<b>Potentially Infilled Land (Non-Water)</b> Bearing Ref: SW Use: Unknown Filled Ground (Pit, quarry etc) Date of Mapping: 1992	C7NW (SW)	0	13	455337 522109
124	<b>Potentially Infilled Land (Non-Water)</b> Bearing Ref: SW Use: Unknown Filled Ground (Pit, quarry etc) Date of Mapping: 1992	C7NE (SW)	0	13	455472 522236
125	<b>Potentially Infilled Land (Non-Water)</b> Bearing Ref: SW Use: Unknown Filled Ground (Pit, quarry etc) Date of Mapping: 1992	C7SW (SW)	0	13	455122 521861
126	<b>Potentially Infilled Land (Water)</b> Use: Unknown Filled Ground (Pond, marsh, river, stream, dock etc) Date of Mapping: 1953	C14SE (NW)	0	13	455067 523130
127	<b>Potentially Infilled Land (Water)</b> Use: Unknown Filled Ground (Pond, marsh, river, stream, dock etc) Date of Mapping: 1953	C10SE (W)	0	13	455068 522491
128	<b>Potentially Infilled Land (Water)</b> Use: Unknown Filled Ground (Pond, marsh, river, stream, dock etc) Date of Mapping: 1923	C10SE (W)	0	13	455071 522286

Map ID	Details	Quadrant Reference (Compass Direction)	Estimated Distance From Site	Contact	NGR
129	<b>Potentially Infilled Land (Water)</b> Use: Unknown Filled Ground (Pond, marsh, river, stream, dock etc) Date of Mapping: 1859	C6NE (SW)	0	13	455072 521933
130	<b>Potentially Infilled Land (Water)</b> Use: Unknown Filled Ground (Pond, marsh, river, stream, dock etc) Date of Mapping: 1953	C7NE (SW)	0	13	455509 522194
131	<b>Potentially Infilled Land (Water)</b> Use: Unknown Filled Ground (Pond, marsh, river, stream, dock etc) Date of Mapping: 1953	C11SE (S)	0	13	455564 522253
132	<b>Potentially Infilled Land (Water)</b> Use: Unknown Filled Ground (Pond, marsh, river, stream, dock etc) Date of Mapping: 1953	C8SW (SE)	0	13	455984 521666
133	<b>Potentially Infilled Land (Water)</b> Use: Unknown Filled Ground (Pond, marsh, river, stream, dock etc) Date of Mapping: 1953	C12SW (E)	0	13	455860 522293
134	<b>Potentially Infilled Land (Water)</b> Use: Unknown Filled Ground (Pond, marsh, river, stream, dock etc) Date of Mapping: 1938	C7NE (E)	0	13	455743 522245
135	<b>Potentially Infilled Land (Water)</b> Use: Unknown Filled Ground (Pond, marsh, river, stream, dock etc) Date of Mapping: 1938	C7NE (SE)	0	13	455676 522124
136	<b>Potentially Infilled Land (Water)</b> Use: Unknown Filled Ground (Pond, marsh, river, stream, dock etc) Date of Mapping: 1938	C7NE (SW)	0	13	455479 522166
137	<b>Potentially Infilled Land (Water)</b> Use: Unknown Filled Ground (Pond, marsh, river, stream, dock etc) Date of Mapping: 1938	C8NW (E)	0	13	455802 522237
138	<b>Potentially Infilled Land (Water)</b> Use: Unknown Filled Ground (Pond, marsh, river, stream, dock etc) Date of Mapping: 1953	C7SW (SW)	0	13	455210 521789
139	<b>Potentially Infilled Land (Water)</b> Use: Unknown Filled Ground (Pond, marsh, river, stream, dock etc) Date of Mapping: 1919	C7NE (SE)	0	13	455631 522195
140	<b>Potentially Infilled Land (Water)</b> Use: Unknown Filled Ground (Pond, marsh, river, stream, dock etc) Date of Mapping: 1919	C12SW (E)	0	13	455820 522274
141	<b>Potentially Infilled Land (Water)</b> Use: Unknown Filled Ground (Pond, marsh, river, stream, dock etc) Date of Mapping: 1953	C7NW (SW)	0	13	455369 522124
142	<b>Potentially Infilled Land (Water)</b> Use: Unknown Filled Ground (Pond, marsh, river, stream, dock etc) Date of Mapping: 1857	C11SW (W)	0	13	455429 522322
143	<b>Potentially Infilled Land (Water)</b> Use: Unknown Filled Ground (Pond, marsh, river, stream, dock etc) Date of Mapping: 1953	C11SE (S)	0	13	455541 522250
144	<b>Potentially Infilled Land (Water)</b> Use: Unknown Filled Ground (Pond, marsh, river, stream, dock etc) Date of Mapping: 1953	C8SW (SE)	0	13	455882 521597
145	<b>Potentially Infilled Land (Water)</b> Use: Unknown Filled Ground (Pond, marsh, river, stream, dock etc) Date of Mapping: 1953	C4NW (SE)	0	13	456012 521525
146	<b>Potentially Infilled Land (Water)</b> Use: Unknown Filled Ground (Pond, marsh, river, stream, dock etc) Date of Mapping: 1857	C4NW (SE)	0	13	455982 521554
147	<b>Potentially Infilled Land (Water)</b> Use: Unknown Filled Ground (Pond, marsh, river, stream, dock etc) Date of Mapping: 1953	C8NE (E)	0	13	456420 522123
148	<b>Potentially Infilled Land (Water)</b> Use: Unknown Filled Ground (Pond, marsh, river, stream, dock etc) Date of Mapping: 1938	C8NE (E)	0	13	456221 522087
149	<b>Potentially Infilled Land (Water)</b> Use: Unknown Filled Ground (Pond, marsh, river, stream, dock etc) Date of Mapping: 1953	C3NW (S)	0	13	455421 521400

Map ID	Details	Quadrant Reference (Compass Direction)	Estimated Distance From Site	Contact	NGR
150	<b>Potentially Infilled Land (Water)</b> Use: Unknown Filled Ground (Pond, marsh, river, stream, dock etc) Date of Mapping: 1953	C4SW (S)	0	13	455886 521227
151	<b>Potentially Infilled Land (Water)</b> Use: Unknown Filled Ground (Pond, marsh, river, stream, dock etc) Date of Mapping: 1953	C3SE (S)	0	13	455455 520961
152	<b>Potentially Infilled Land (Water)</b> Use: Unknown Filled Ground (Pond, marsh, river, stream, dock etc) Date of Mapping: 1953	C4SW (SE)	0	13	456092 521197
153	<b>Potentially Infilled Land (Water)</b> Use: Unknown Filled Ground (Pond, marsh, river, stream, dock etc) Date of Mapping: 1953	C4SE (SE)	0	13	456320 520994
154	<b>Potentially Infilled Land (Water)</b> Use: Unknown Filled Ground (Pond, marsh, river, stream, dock etc) Date of Mapping: 1953	C4SE (SE)	0	13	456369 521157
155	<b>Potentially Infilled Land (Water)</b> Use: Unknown Filled Ground (Pond, marsh, river, stream, dock etc) Date of Mapping: 1938	C2SE (S)	0	13	455099 521054
156	<b>Potentially Infilled Land (Water)</b> Use: Unknown Filled Ground (Pond, marsh, river, stream, dock etc) Date of Mapping: 1938	C2NE (SW)	0	13	455041 521262
157	<b>Potentially Infilled Land (Water)</b> Use: Unknown Filled Ground (Pond, marsh, river, stream, dock etc) Date of Mapping: 1857	C4NW (S)	0	13	455848 521562
158	<b>Potentially Infilled Land (Water)</b> Use: Unknown Filled Ground (Pond, marsh, river, stream, dock etc) Date of Mapping: 1953	C8NE (SE)	0	13	456306 521924
159	<b>Potentially Infilled Land (Water)</b> Use: Unknown Filled Ground (Pond, marsh, river, stream, dock etc) Date of Mapping: 1953	C15SW (NW)	0	13	455264 522978
160	<b>Potentially Infilled Land (Water)</b> Use: Unknown Filled Ground (Pond, marsh, river, stream, dock etc) Date of Mapping: 1857	C11SE (NW)	0	13	455477 522370
161	<b>Potentially Infilled Land (Water)</b> Use: Unknown Filled Ground (Pond, marsh, river, stream, dock etc) Date of Mapping: 1953	(E)	0	13	456496 522508
162	<b>Potentially Infilled Land (Water)</b> Use: Unknown Filled Ground (Pond, marsh, river, stream, dock etc) Date of Mapping: 1938	C12SW (E)	0	13	455832 522344
163	<b>Potentially Infilled Land (Water)</b> Use: Unknown Filled Ground (Pond, marsh, river, stream, dock etc) Date of Mapping: 1919	C11SE (NE)	0	13	455747 522450
164	<b>Potentially Infilled Land (Water)</b> Use: Unknown Filled Ground (Pond, marsh, river, stream, dock etc) Date of Mapping: 1919	C11SE (E)	0	13	455770 522325
165	<b>Potentially Infilled Land (Water)</b> Use: Unknown Filled Ground (Pond, marsh, river, stream, dock etc) Date of Mapping: 1938	C12SE (E)	0	13	456303 522381
166	<b>Potentially Infilled Land (Water)</b> Use: Unknown Filled Ground (Pond, marsh, river, stream, dock etc) Date of Mapping: 1938	C2NE (SW)	3	13	454990 521326
167	<b>Potentially Infilled Land (Water)</b> Use: Unknown Filled Ground (Pond, marsh, river, stream, dock etc) Date of Mapping: 1895	C2NE (SW)	6	13	454958 521326

Map ID	Details	Quadrant Reference (Compass Direction)	Estimated Distance From Site	Contact	NGR
168	<p><b>Registered Landfill Sites</b></p> <p>Licence Holder: Langbaugh On Tees Borough Council</p> <p>Licence Reference: CLE 254</p> <p>Site Location: Bolckow Road (East Of Cresswell Road), Grangetown, Middlesbrough, Cleveland</p> <p>Licence Easting: 455430</p> <p>Licence Northing: 520930</p> <p>Operator Location: PO Box South Bank, 20 Middlesbrough Road, MIDDLESBROUGH, Cleveland, TS6 6EL</p> <p>Authority: Environment Agency - North East Region, Dales Area</p> <p>Site Category: Landfill</p> <p>Max Input Rate: Medium (Equal to or greater than 25,000 and less than 75,000 tonnes per year)</p> <p>Waste Source: No known restriction on source of waste</p> <p>Restrictions:</p> <p>Status: Licence known to be surrenderedSurrendered</p> <p>Dated: 30th November 1992</p> <p>Preceded By: Not Given</p> <p>Licence:</p> <p>Superseded By: Not Given</p> <p>Licence:</p> <p>Positional Accuracy: Manually positioned to the address or location</p> <p>Boundary Accuracy: Not Applicable</p> <p>Authorised Waste: Clean Brick &amp; Concrete Rubble Construction Ind.Waste Comprising Similar Non-Reactive Mat'ls Slate Tiles, Glass, Ceramics Stone, Clay, Soils</p> <p>Prohibited Waste: Biodegradable Waste Contamination With Chemicals Liable To Cause Environmental Hazards Poisonous, Noxious, Polluting Wastes Special Wastes Waste N.O.S.</p>	C3SW (S)	0	2	455430 520930

Map ID	Details	Quadrant Reference (Compass Direction)	Estimated Distance From Site	Contact	NGR
169	<p><b>Registered Landfill Sites</b></p> <p>Licence Holder: I.C.I. Chemicals &amp; Polymers Ltd  Licence Reference: CLE 24/9  Site Location: Bran Sands Waste Disposal Site, Wilton Works, Middlesbrough, Cleveland  Licence Easting: Not Supplied  Licence Northing: Not Supplied  Operator Location: PO.Box 90, Wilton, MIDDLESBROUGH, Cleveland, TS6 8JE  Authority: Environment Agency - North East Region, Dales Area  Site Category: Landfill  Max Input Rate: Small (Equal to or greater than 10,000 and less than 25,000 tonnes per year)  Waste Source: Waste produced/controlled by licence holder  Restrictions:  Status: Operational as far as is knownOperational  Dated: 1st July 1988  Preceded By: CLE 24/2  Licence:  Superseded By: Not Given  Licence:  Positional Accuracy: Positioned by the supplier  Boundary Accuracy: Moderate  Authorised Waste: Alkalis  All Inorganic Compounds  Asbestos  Canteen Waste  Commercial Waste  Construction Ind. Wastes  Contaminated Materials \$  Fuels, Oils, Greases  Ind. Non-Haz. Inert, Non-Flammable  Ind. Non-Haz. Potentially Combustible  Interceptor Waste, Tar, Paint Etc \$  Maximum Waste Specified In Lic.  Metal Oxides  Metals As Trace Contam.Of Group J  Miscellaneous Chemical Waste  Miscellaneous Wastes  Non-Toxic Metal Compounds  Organic Acids + Related Cmpds  Organic Compounds  Other Inorganic Materials  Polymeric Materials And Precursors  Toxic Metal Compounds  Prohibited Waste: Arsenates &amp; Arsenites  Fellmongers Waste  Ferro And Ferri Cyanides  Fluorides Etc \$  Hypochlorites And Chlorites  Inorganic Peroxides  Liable To Cause Environmental Hazards  Organic Peroxides  Other Halogenated Organics  Pcb'S And Analogues  Sodium/Potassium Cyanides  Soluble Complex Cyanides  Sulphides, Selen'S, Tell'S, Arsen'S \$  Tannery Waste  Tetra Ethyl Lead  Tetra Methyl Lead  Waste N.O.S.  Waste React.W/Water -Airborne Hazard  Wastes Likely To Cause Odour Emission</p>	C16NE (NE)	0	2	456438 523538
170	<p><b>Registered Landfill Sites</b></p> <p>Licence Holder: Langbaurgh Borough Council  Licence Reference: CLE/ST10  Site Location: Area Adj. To Teesdock Road, Grangetown, Middlesbrough, Cleveland  Licence Easting: 455250  Licence Northing: 521000  Operator Location: As Site Address  Authority: Environment Agency - North East Region, Dales Area  Site Category: Landfill  Max Input Rate: Very Small (Less than 10,000 tonnes per year)  Waste Source: No known restriction on source of waste  Restrictions:  Status: Licence lapsed/cancelled/defunct/not applicable/surrenderedCancelled  Dated: 1st December 1982  Preceded By: Not Given  Licence:  Superseded By: Not Given  Licence:  Positional Accuracy: Manually positioned to the address or location  Boundary Accuracy: Not Applicable  Authorised Waste: Construction Ind. Wastes</p>	C3SW (S)	0	2	455250 521000

Map ID	Details	Quadrant Reference (Compass Direction)	Estimated Distance From Site	Contact	NGR
171	<p><b>Registered Landfill Sites</b></p> <p>Licence Holder: I.C.I. Chemicals &amp; Polymers Ltd  Licence Reference: CLE 170/6  Site Location: I.C.I. No 2 (Teesport), Grangetown, Middlesbrough, Cleveland  Licence Easting: Not Supplied  Licence Northing: Not Supplied  Operator Location: PO.Box 90, Wilton, MIDDLESBROUGH, Cleveland, TS6 8JE  Authority: Environment Agency - North East Region, Dales Area  Site Category: Landfill  Max Input Rate: Small (Equal to or greater than 10,000 and less than 25,000 tonnes per year)  Waste Source: Only waste produced on site  Restrictions:  Status: Record supersededSuperseded  Dated: 10th November 1986  Preceded By: Not Given  Licence:  Superseded By: CLE 170/7  Licence:  Positional Accuracy: Positioned by the supplier  Boundary Accuracy: Moderate  Authorised Waste: Alkalis  All Inorganic Compounds  Asbestos  Canteen Waste  Commercial Waste  Construction Ind. Wastes  Contaminated Materials \$  Fuels, Oils, Greases  Ind. Non-Haz. Inert, Non-Flammable  Ind. Non-Haz. Potentially Combustible  Interceptor Waste, Tar, Paint Etc \$  Max.Waste Permitted By Licence  Metal Oxides  Metals As Trace Contam.Of Group J  Miscellaneous Chemical Waste  Miscellaneous Wastes  Non-Toxic Metal Compounds  Organic Acids + Related Cmpds  Organic Compounds  Other Inorganic Materials  Polymeric Materials And Precursors  Toxic Metal Compounds</p> <p><b>Prohibited Waste</b></p> <p>Arsenates &amp; Arsenites  Fellmongers Waste  Ferro And Ferri Cyanides  Fluorides Etc \$  Hypochlorites And Chlorites  Inorganic Peroxides  Liable To Cause Environmental Hazards  Organic Peroxides  Other Halogenated Organics  Pcb'S And Analogues  Sodium/Potassium Cyanides  Soluble Complex Cyanides  Sulphides, Selen'S, Tell'S, Arsen'S \$  Tannery Waste  Tetra Ethyl Lead  Tetra Methyl Lead  Waste N.O.S.  Waste Reacts W/Water Prod. Airb. Haz.  Wastes Likely To Cause Odour Emission</p>	C6SE (SW)	34	2	454897 521909



Map ID	Details	Quadrant Reference (Compass Direction)	Estimated Distance From Site	Contact	NGR
172	<b>Registered Waste Treatment or Disposal Sites</b> Licence Holder: B.S.C. Teesside Division Licence Reference: CLE 9/7 Site Location: Bsc Slems, Cleveland Works, South Bank, Middlesbrough, Cleveland Operator Location: Steel House, REDCAR, Cleveland, TS10 5QW Authority: Environment Agency - North East Region, Dales Area Site Category: Storage - Reception pit Max Input Rate: Very Large (Equal to or greater than 250,000 tonnes per year) Waste Source: Waste produced/controlled by licence holder Restrictions: Licence Status: Site Closed Dated: 15th May 1980 Preceded By: Not Given Licence: Superseded By: Not Given Licence: Positional Accuracy: Manually positioned to the address or location Boundary Quality: Not Supplied Authorised Waste Ballast+Slag Cast House Dust Ex Bag Filters Filter Cake Ex Blast Furnace Filter Cake Ex Coke Ovens Flue Dust Ex Dust Catcher Industrial Wastes Waste Ex Blast Furnace Process Waste Ex Bos Process Waste Ex Electric Arc Process Waste Ex Ferro-Manganese Process Prohibited Waste Spec.Waste (Epa'90:S62/1996 Regs)N.O.S	C10SE (W)	49	2	455000 522300

Map ID	Details	Quadrant Reference (Compass Direction)	Estimated Distance From Site	Contact	NGR
173	<b>Control of Major Accident Hazards Sites (COMAH)</b> Name: Sabic Uk Petrochemicals Limited Location: Teesport, Grangetown, Teesport Storage, Middlesbrough, Cleveland, TS6 6ue Reference: Not Supplied Type: Upper Tier <b>Status: Active</b> Positional Accuracy: Manually positioned to the address or location	C16NW (N)	0	8	456018 523492
174	<b>Control of Major Accident Hazards Sites (COMAH)</b> Name: Boc Limited Location: Tees Dock Road, Middlesbrough, Cleveland, TS6 7RT Reference: Not Supplied Type: Upper Tier <b>Status: Active</b> Positional Accuracy: Automatically positioned to the address	C12NW (NE)	0	8	455817 522813
175	<b>Explosive Sites</b> Name: Tees Dock/Pd Logistics Ltd Location: Tees Dock, Grangetown, Middlesbrough, Cleve, TS6 6ud <b>Status: Active</b> Positional Accuracy: Manually positioned to the address or location	C15SW (N)	0	8	455452 523065
176	<b>Explosive Sites</b> Name: Tees Dock/Tees & Hartlepool Port Authority Ltd Location: Tees Dock, Grangetown, Middlesbrough, Cleve, TS6 6ud <b>Status: Active</b> Positional Accuracy: Manually positioned within the geographical locality	C14NE (NW)	0	8	454806 523390
177	<b>Notification of Installations Handling Hazardous Substances (NIHHS)</b> Name: British Oxygen Company (BOC) Limited Location: Tees Dock Road, Grangetown, MIDDLESBROUGH, Cleveland, TS6 7RT <b>Status: Not Active</b> Positional Accuracy: Automatically positioned to the address	C12NW (NE)	0	8	455817 522808
178	<b>Planning Hazardous Substance Consents</b> Name: Sahaviyia Steel Industries Uk Ltd Location: Lackenby Site, Teeside Works, Redcar Authority: Redcar and Cleveland Borough Council, Planning Department Application Ref: R/2011/0212/HD Hazardous: Unknown at time of report Substance: Unknown Maximum Quantity: 0 Application date: 1st April 2011 <b>Decision: Unknown at time of reportUnknown</b> Positional Accuracy: Manually positioned to the address or location	C12NE (NE)	0	9	456179 522672
179	<b>Planning Hazardous Substance Consents</b> Name: Pd Teesport Ltd Location: Tees Dock, Grangetown, TS6 6UD Authority: Redcar and Cleveland Borough Council, Planning Department Application Ref: R/2010/0696/HD Hazardous: Ammonium nitrate and ammonium nitrate compounds (where nitrogen content is more than 28% by weight) or aqueous ammonium nitrate solutions (where concentration of ammonium nitrate is more than 90% by weight) Substance: Unknown Maximum Quantity: 0 Application date: 8th September 2010 <b>Decision: Unknown at time of reportUnknown</b> Positional Accuracy: Manually positioned within the geographical locality	C14SW (NW)	0	9	454738 523027
180	<b>Planning Hazardous Substance Consents</b> Name: Ici Chemicals & Polymers Location: Wilton, Middlesbrough Authority: Stockton-on-Tees Borough Council Application Ref: 01/0374/H Hazardous: Combination of Dangerous Substances Substance: Unknown Maximum Quantity: 6094 Application date: 1st March 2001 <b>Decision: Continuation of consent</b> Positional Accuracy: Manually positioned within the geographical locality	C8SE (SE)	0	10	456286 521601
181	<b>Planning Hazardous Substance Consents</b> Name: Du Pont Nylon Location: Wilton, MIDDLESBOROUGH, Cleveland, TS6 Authority: Redcar and Cleveland Borough Council, Planning Department Application Ref: L/95/0060/HD1 Hazardous: Part A, Toxic Substance, Ammonia (anhydrous or as solution containing > 50% by weight of ammonia), where amount held is greater than or equal to 100t Substance: Unknown Maximum Quantity: 360 Application date: 25th January 1995 <b>Decision: New application granted unconditionallyGranted</b> Positional Accuracy: Manually positioned to the address or location	C4SE (SE)	0	9	456435 520923

Map ID	Details	Quadrant Reference (Compass Direction)	Estimated Distance From Site	Contact	NGR
181	<b>Planning Hazardous Substance Consents</b> Name: Du Pont Nylon Location: Wilton, MIDDLESBOROUGH, Cleveland, TS6 Authority: Redcar and Cleveland Borough Council, Planning Department Application Ref: L/95/0060/HD2 Hazardous Substance: Part C, Flammable Substance (Not in Parts A&B), Substances flammable in air above their Bpt, as a liquid or with gas at >1.4bar, amount held is >=25t Maximum Quantity: 1500 Application date: 25th January 1995 <b>Decision:</b> <b>New application granted unconditionally</b> Positional Accuracy: Manually positioned to the address or location	C4SE (SE)	0	9	456435 520918
181	<b>Planning Hazardous Substance Consents</b> Name: Dupont (Uk) Ltd Location: Wilton, Wilton, . Authority: Redcar and Cleveland Borough Council, Planning Department Application Ref: R/2000/077/Hd Hazardous Substance: Unknown at time of report Maximum Quantity: 0 Application date: Not Supplied <b>Decision:</b> <b>Deemed Consent Granted</b> Positional Accuracy: Manually positioned to the address or location	C4SE (SE)	0	9	456445 520913
181	<b>Planning Hazardous Substance Consents</b> Name: Dupont Nylon Location: PO BOX 401, Wilton, . Authority: Redcar and Cleveland Borough Council, Planning Department Application Ref: R/1999/770/Hd Hazardous Substance: Unknown at time of report Maximum Quantity: 0 Application date: Not Supplied <b>Decision:</b> <b>Deemed Consent Granted</b> Positional Accuracy: Manually positioned to the address or location	C4SE (SE)	0	9	456445 520913
181	<b>Planning Hazardous Substance Consents</b> Name: Dupont Polyester Location: PO Box 202, Wilton, . Authority: Redcar and Cleveland Borough Council, Planning Department Application Ref: R/1999/726/Hd Hazardous Substance: Unknown at time of report Maximum Quantity: 0 Application date: Not Supplied <b>Decision:</b> <b>New application granted conditionally</b> Positional Accuracy: Manually positioned to the address or location	C4SE (SE)	0	9	456445 520913
182	<b>Planning Hazardous Substance Consents</b> Name: Boc Ltd Location: Tees Dock Road, Grange Town, Ts6 7rt Authority: Redcar and Cleveland Borough Council, Planning Department Application Ref: R/2016/0215/HD Hazardous Substance: Liquefied extremely flammable gas (including LPG) and natural gas (whether liquefied or not) Maximum Quantity: 0 Application date: Not Supplied <b>Decision:</b> <b>Unknown at time of report</b> Positional Accuracy: Manually positioned to the address or location	C16SW (NE)	0	9	455941 523036
183	<b>Planning Hazardous Substance Consents</b> Name: BOC Ltd Location: Tees Dock Road, Grangetown, MIDDLESBOROUGH, Cleveland, TS6 7RT Authority: Redcar and Cleveland Borough Council, Planning Department Application Ref: L/92/0916/HD Hazardous Substance: Part B, Highly Reactive and Explosive Substance, Liquid Oxygen, where amount held is greater than or equal to 500 tonnes Maximum Quantity: 6600 Application date: Not Supplied <b>Decision:</b> <b>Deemed consent granted between June 1992 and November 1992</b> Positional Accuracy: Automatically positioned to the address	C12NW (NE)	0	9	455817 522813

Map ID	Details	Quadrant Reference (Compass Direction)	Estimated Distance From Site	Contact	NGR
183	<b>Planning Hazardous Substance Consents</b> Name: BOC Ltd Location: Tees Dock Road, Grangetown, MIDDLESBOROUGH, Cleveland, TS6 7RT Authority: Redcar and Cleveland Borough Council, Planning Department Application Ref: L/92/0916/HD Hazardous Substance: Part C, Flammable Substance (Not in Parts A&B), Liquefied petroleum gas held at >1.4 bar where amount held is greater than or equal to 25 tonnes Maximum Quantity: 125.2 Application date: Not Supplied <b>Decision: Deemed consent granted between June 1992 and November 1992Granted</b> Positional Accuracy: Automatically positioned to the address	C12NW (NE)	0	9	455817 522808
183	<b>Planning Hazardous Substance Consents</b> Name: BOC Ltd Location: Tees Dock Road, Grangetown, MIDDLESBOROUGH, Cleveland, TS6 7RT Authority: Redcar and Cleveland Borough Council, Planning Department Application Ref: L/92/0916/HD Hazardous Substance: Part B, Highly Reactive and Explosive Substance, Hydrogen, where amount held is greater than or equal to 2 tonnes Maximum Quantity: 9.5 Application date: Not Supplied <b>Decision: Deemed consent granted between June 1992 and November 1992Granted</b> Positional Accuracy: Automatically positioned to the address	C12NW (NE)	0	9	455822 522813
184	<b>Planning Hazardous Substance Consents</b> Name: Dupont Sabanci Polyesters (Uk) Ltd Location: PO BOX 1923, Wilton, . Authority: Redcar and Cleveland Borough Council, Planning Department Application Ref: R/2000/002/Hd Hazardous Substance: Unknown at time of report Maximum Quantity: 0 Application date: Not Supplied <b>Decision: Deemed Consent GrantedGranted</b> Positional Accuracy: Manually positioned to the address or location	C4SE (SE)	0	9	456305 520920
185	<b>Planning Hazardous Substance Consents</b> Name: Sahaviriya Steel Industries Uk Ltd Location: Cleveland Area, Teeside Works, Redcar Authority: Redcar and Cleveland Borough Council, Planning Department Application Ref: R/2011/0208/HD Hazardous Substance: Unknown at time of report Maximum Quantity: 0 Application date: 1st April 2011 <b>Decision: Unknown at time of reportUnknown</b> Positional Accuracy: Manually positioned to the address or location	C2SE (SW)	241	9	454801 521111
185	<b>Planning Hazardous Substance Consents</b> Name: Sahaviriya Steel Industries Uk Ltd Location: Lackenby Site, Teeside Works, Redcar Authority: Redcar and Cleveland Borough Council, Planning Department Application Ref: R/2011/0213/HD Hazardous Substance: Unknown at time of report Maximum Quantity: 0 Application date: 1st April 2011 <b>Decision: Unknown at time of reportUnknown</b> Positional Accuracy: Manually positioned to the address or location	C2SE (SW)	241	9	454801 521111
185	<b>Planning Hazardous Substance Consents</b> Name: Sahaviriya Steel Industries Uk Ltd Location: Cleveland Site, Teeside Works, Redcar Authority: Redcar and Cleveland Borough Council, Planning Department Application Ref: R/2011/0209/HD Hazardous Substance: Unknown at time of report Maximum Quantity: 0 Application date: 1st April 2011 <b>Decision: Unknown at time of reportUnknown</b> Positional Accuracy: Manually positioned to the address or location	C2SE (SW)	241	9	454801 521111

Map ID	Details	Quadrant Reference (Compass Direction)	Estimated Distance From Site	Contact	NGR
	<b>BGS 1:625,000 Solid Geology</b> Description: Lias Group	C11SE (SE)	0	1	455573 522280
	<b>BGS 1:625,000 Solid Geology</b> Description: Triassic Rocks (Undifferentiated)	C11SE (S)	0	1	455558 522291
	<b>BGS Estimated Soil Chemistry</b> Source: British Geological Survey, National Geoscience Information Service Soil Sample Type: Rural Soil and Sediment Arsenic: 15 - 25 mg/kg Concentration: Cadmium: <1.8 mg/kg Concentration: Chromium: 60 - 90 mg/kg Concentration: Lead Concentration: <100 mg/kg Nickel: 15 - 30 mg/kg Concentration:	C12NW (NE)	0	1	455923 522891
	<b>BGS Estimated Soil Chemistry</b> Source: British Geological Survey, National Geoscience Information Service Soil Sample Type: Rural Soil and Sediment Arsenic: 25 - 35 mg/kg Concentration: Cadmium: <1.8 mg/kg Concentration: Chromium: 60 - 90 mg/kg Concentration: Lead Concentration: <100 mg/kg Nickel: 30 - 45 mg/kg Concentration:	C11NE (NE)	0	1	455722 522589
	<b>BGS Estimated Soil Chemistry</b> Source: British Geological Survey, National Geoscience Information Service Soil Sample Type: Rural Soil and Sediment Arsenic: 15 - 25 mg/kg Concentration: Cadmium: <1.8 mg/kg Concentration: Chromium: 60 - 90 mg/kg Concentration: Lead Concentration: <100 mg/kg Nickel: 15 - 30 mg/kg Concentration:	C11SE (E)	0	1	455576 522284
	<b>BGS Estimated Soil Chemistry</b> Source: British Geological Survey, National Geoscience Information Service Soil Sample Type: Rural Soil and Sediment Arsenic: <15 mg/kg Concentration: Cadmium: <1.8 mg/kg Concentration: Chromium: 60 - 90 mg/kg Concentration: Lead Concentration: <100 mg/kg Nickel: 15 - 30 mg/kg Concentration:	C11SE (S)	0	1	455558 522291
	<b>BGS Estimated Soil Chemistry</b> Source: British Geological Survey, National Geoscience Information Service Soil Sample Type: Rural Soil and Sediment Arsenic: <15 mg/kg Concentration: Cadmium: <1.8 mg/kg Concentration: Chromium: 60 - 90 mg/kg Concentration: Lead Concentration: <100 mg/kg Nickel: 30 - 45 mg/kg Concentration:	C11SE (NW)	0	1	455485 522351

Map ID	Details	Quadrant Reference (Compass Direction)	Estimated Distance From Site	Contact	NGR
	<b>BGS Estimated Soil Chemistry</b> Source: British Geological Survey, National Geoscience Information Service Soil Sample Type: Rural Soil and Sediment Arsenic <15 mg/kg Concentration: Cadmium <1.8 mg/kg Concentration: Chromium 60 - 90 mg/kg Concentration: Lead Concentration: <100 mg/kg Nickel 30 - 45 mg/kg Concentration:	C12NW (NE)	0	1	456023 522790
	<b>BGS Estimated Soil Chemistry</b> Source: British Geological Survey, National Geoscience Information Service Soil Sample Type: Rural Soil and Sediment Arsenic 15 - 25 mg/kg Concentration: Cadmium <1.8 mg/kg Concentration: Chromium 60 - 90 mg/kg Concentration: Lead Concentration: <100 mg/kg Nickel 30 - 45 mg/kg Concentration:	C12NW (NE)	0	1	456000 522915
	<b>BGS Estimated Soil Chemistry</b> Source: British Geological Survey, National Geoscience Information Service Soil Sample Type: Rural Soil and Sediment Arsenic 15 - 25 mg/kg Concentration: Cadmium <1.8 mg/kg Concentration: Chromium 60 - 90 mg/kg Concentration: Lead Concentration: <100 mg/kg Nickel 30 - 45 mg/kg Concentration:	C16SE (NE)	0	1	456143 523000
186	<b>BGS Recorded Mineral Sites</b> Site Name: Kinderdale Brick Field Location: Grangetown, Middlesbrough, Cleveland Source: British Geological Survey, National Geoscience Information Service Reference: 110277 Type: Opencast <b>Status: Ceased</b> Operator: Unknown Operator Operator Location: Not Supplied Periodic Type: Quaternary Geology: Glaciolacustrine Deposits, Devensian Commodity: Common Clay and Shale Positional Accuracy: Located by supplier to within 10m	C7NW (SW)	0	1	455232 522002
187	<b>BGS Recorded Mineral Sites</b> Site Name: Kinderdale Brick Yard Location: Grangetown, Middlesbrough, Cleveland Source: British Geological Survey, National Geoscience Information Service Reference: 110278 Type: Opencast <b>Status: Ceased</b> Operator: Unknown Operator Operator Location: Not Supplied Periodic Type: Quaternary Geology: Glaciolacustrine Deposits, Devensian Commodity: Common Clay and Shale Positional Accuracy: Located by supplier to within 10m	C7NW (SW)	0	1	455425 522229
188	<b>BGS Recorded Mineral Sites</b> Site Name: Grangetown Clat Pits Location: Grangetown, Middlesbrough, Cleveland Source: British Geological Survey, National Geoscience Information Service Reference: 110290 Type: Opencast <b>Status: Ceased</b> Operator: Unknown Operator Operator Location: Not Supplied Periodic Type: Quaternary Geology: Glaciolacustrine Deposits, Devensian Commodity: Common Clay and Shale Positional Accuracy: Located by supplier to within 10m	C7SW (SW)	0	1	455159 521690



Map ID	Details	Quadrant Reference (Compass Direction)	Estimated Distance From Site	Contact	NGR
189	<b>BGS Recorded Mineral Sites</b> Site Name: Lackenby Brick Works Location: Grangetown, Middlesbrough, Cleveland Source: British Geological Survey, National Geoscience Information Service Reference: 110291 Type: Opencast <b>Status: Ceased</b> Operator: Unknown Operator Operator Location: Not Supplied Periodic Type: Quaternary Geology: Glaciolacustrine Deposits, Devensian Commodity: Common Clay and Shale Positional Accuracy: Located by supplier to within 10m	C8NW (SE)	0	1	455989 522070
	<b>BGS Measured Urban Soil Chemistry</b> No data available				
	<b>BGS Urban Soil Chemistry Averages</b> No data available				
	<b>Coal Mining Affected Areas</b> In an area that might not be affected by coal mining				
	<b>Mining Instability</b> Mining Evidence: Conclusive Evaporites Mining Source: Ove Arup & Partners Boundary Quality: As Supplied	C11SE (S)	0	-	455558 522291
	<b>Mining Instability</b> Mining Evidence: Conclusive Evaporites Mining Source: Ove Arup & Partners Boundary Quality: As Supplied	C11SE (W)	0	-	455500 522291
	<b>Mining Instability</b> Mining Evidence: Conclusive Evaporites Mining Source: Ove Arup & Partners Boundary Quality: As Supplied	C7NE (S)	0	-	455500 522000
	<b>Mining Instability</b> Mining Evidence: Inconclusive Evaporites Mining Source: Ove Arup & Partners Boundary Quality: As Supplied	C7NE (S)	0	-	455558 522000
	<b>Man-Made Mining Cavities</b> Easting: 455100 Northing: 521800 Distance: 0 Quadrant Reference: C6 Quadrant Reference: SE Bearing Ref: SW Cavity Type: Not supplied Commodity: Gypsum Solid Geology Detail: No Details Superficial Geology: No Details Detail:	C6SE (SW)	0	11	455100 521800
	<b>Man-Made Mining Cavities</b> Easting: 455200 Northing: 522200 Distance: 0 Quadrant Reference: C7 Quadrant Reference: NW Bearing Ref: W Cavity Type: Not supplied Commodity: Salt Solid Geology Detail: No Details Superficial Geology: No Details Detail:	C7NW (W)	0	11	455200 522200
	<b>Non Coal Mining Areas of Great Britain</b> Risk: Highly Unlikely Source: British Geological Survey, National Geoscience Information Service	C11SE (W)	0	1	455535 522287
	<b>Potential for Collapsible Ground Stability Hazards</b> Hazard Potential: No Hazard Source: British Geological Survey, National Geoscience Information Service	C7NW (SW)	0	1	455451 522057
	<b>Potential for Collapsible Ground Stability Hazards</b> Hazard Potential: Very Low Source: British Geological Survey, National Geoscience Information Service	C6NE (SW)	0	1	455000 521936

Map ID	Details	Quadrant Reference (Compass Direction)	Estimated Distance From Site	Contact	NGR
	<b>Potential for Collapsible Ground Stability Hazards</b> Hazard Potential: Very Low Source: British Geological Survey, National Geoscience Information Service	C11SE (S)	0	1	455558 522291
	<b>Potential for Collapsible Ground Stability Hazards</b> Hazard Potential: No Hazard Source: British Geological Survey, National Geoscience Information Service	C10SE (W)	0	1	455000 522291
	<b>Potential for Collapsible Ground Stability Hazards</b> Hazard Potential: No Hazard Source: British Geological Survey, National Geoscience Information Service	C11SE (NW)	0	1	455463 522382
	<b>Potential for Compressible Ground Stability Hazards</b> Hazard Potential: Very Low Source: British Geological Survey, National Geoscience Information Service	C11SE (S)	0	1	455558 522291
	<b>Potential for Compressible Ground Stability Hazards</b> Hazard Potential: Very Low Source: British Geological Survey, National Geoscience Information Service	C14SE (NW)	0	1	455000 523244
	<b>Potential for Compressible Ground Stability Hazards</b> Hazard Potential: Very Low Source: British Geological Survey, National Geoscience Information Service	C10SE (W)	0	1	455000 522291
	<b>Potential for Compressible Ground Stability Hazards</b> Hazard Potential: Moderate Source: British Geological Survey, National Geoscience Information Service	C6SE (SW)	0	1	454924 521806
	<b>Potential for Compressible Ground Stability Hazards</b> Hazard Potential: Moderate Source: British Geological Survey, National Geoscience Information Service	C14SE (NW)	0	1	455000 523031
	<b>Potential for Compressible Ground Stability Hazards</b> Hazard Potential: Moderate Source: British Geological Survey, National Geoscience Information Service	C15SW (NW)	0	1	455157 522986
	<b>Potential for Compressible Ground Stability Hazards</b> Hazard Potential: Moderate Source: British Geological Survey, National Geoscience Information Service	C7NW (SW)	0	1	455231 521994
	<b>Potential for Ground Dissolution Stability Hazards</b> Hazard Potential: No Hazard Source: British Geological Survey, National Geoscience Information Service	C10SE (W)	0	1	455000 522291
	<b>Potential for Ground Dissolution Stability Hazards</b> Hazard Potential: No Hazard Source: British Geological Survey, National Geoscience Information Service	C11SE (S)	0	1	455558 522291
	<b>Potential for Landslide Ground Stability Hazards</b> Hazard Potential: Very Low Source: British Geological Survey, National Geoscience Information Service	C10SE (W)	0	1	455000 522291
	<b>Potential for Landslide Ground Stability Hazards</b> Hazard Potential: Very Low Source: British Geological Survey, National Geoscience Information Service	C11SE (S)	0	1	455558 522291
	<b>Potential for Running Sand Ground Stability Hazards</b> Hazard Potential: No Hazard Source: British Geological Survey, National Geoscience Information Service	C7NW (SW)	0	1	455231 521994
	<b>Potential for Running Sand Ground Stability Hazards</b> Hazard Potential: No Hazard Source: British Geological Survey, National Geoscience Information Service	C6SE (SW)	0	1	454924 521806
	<b>Potential for Running Sand Ground Stability Hazards</b> Hazard Potential: Very Low Source: British Geological Survey, National Geoscience Information Service	C11SE (S)	0	1	455558 522291
	<b>Potential for Running Sand Ground Stability Hazards</b> Hazard Potential: Very Low Source: British Geological Survey, National Geoscience Information Service	C14SE (NW)	0	1	455000 523244
	<b>Potential for Running Sand Ground Stability Hazards</b> Hazard Potential: Very Low Source: British Geological Survey, National Geoscience Information Service	C10SE (W)	0	1	455000 522291
	<b>Potential for Running Sand Ground Stability Hazards</b> Hazard Potential: Moderate Source: British Geological Survey, National Geoscience Information Service	C14SE (NW)	0	1	455000 523031
	<b>Potential for Running Sand Ground Stability Hazards</b> Hazard Potential: Moderate Source: British Geological Survey, National Geoscience Information Service	C15SW (NW)	0	1	455157 522986

Map ID	Details	Quadrant Reference (Compass Direction)	Estimated Distance From Site	Contact	NGR
	<b>Potential for Shrinking or Swelling Clay Ground Stability Hazards</b> Hazard Potential: Very Low Source: British Geological Survey, National Geoscience Information Service	C11SE (NW)	0	1	455463 522382
	<b>Potential for Shrinking or Swelling Clay Ground Stability Hazards</b> Hazard Potential: Low Source: British Geological Survey, National Geoscience Information Service	C6NE (SW)	0	1	455000 521936
	<b>Potential for Shrinking or Swelling Clay Ground Stability Hazards</b> Hazard Potential: Low Source: British Geological Survey, National Geoscience Information Service	C11SE (S)	0	1	455558 522291
	<b>Potential for Shrinking or Swelling Clay Ground Stability Hazards</b> Hazard Potential: Very Low Source: British Geological Survey, National Geoscience Information Service	C10SE (W)	0	1	455000 522291
	<b>Potential for Shrinking or Swelling Clay Ground Stability Hazards</b> Hazard Potential: No Hazard Source: British Geological Survey, National Geoscience Information Service	C11SE (N)	0	1	455627 522489
	<b>Potential for Shrinking or Swelling Clay Ground Stability Hazards</b> Hazard Potential: Very Low Source: British Geological Survey, National Geoscience Information Service	C7NW (SW)	0	1	455451 522057
	<b>Potential for Shrinking or Swelling Clay Ground Stability Hazards</b> Hazard Potential: No Hazard Source: British Geological Survey, National Geoscience Information Service	C11SE (NW)	0	1	455485 522351
	<b>Radon Potential - Radon Affected Areas</b> Affected Area: The property is an Intermediate probability radon area (3 to 5% of homes are estimated to be at or above the Action Level). Source: British Geological Survey, National Geoscience Information Service	C12NW (NE)	0	1	456000 522850
	<b>Radon Potential - Radon Affected Areas</b> Affected Area: The property is in an Intermediate probability radon area (1 to 3% of homes are estimated to be at or above the Action Level). Source: British Geological Survey, National Geoscience Information Service	C12NW (NE)	0	1	455975 522725
	<b>Radon Potential - Radon Affected Areas</b> Affected Area: The property is in an Intermediate probability radon area (1 to 3% of homes are estimated to be at or above the Action Level). Source: British Geological Survey, National Geoscience Information Service	C16SW (NE)	0	1	455950 523025
	<b>Radon Potential - Radon Affected Areas</b> Affected Area: The property is in a Lower probability radon area (less than 1% of homes are estimated to be at or above the Action Level). Source: British Geological Survey, National Geoscience Information Service	C10SE (W)	0	1	455000 522291
	<b>Radon Potential - Radon Affected Areas</b> Affected Area: The property is in a Lower probability radon area (less than 1% of homes are estimated to be at or above the Action Level). Source: British Geological Survey, National Geoscience Information Service	C11SE (S)	0	1	455558 522291
	<b>Radon Potential - Radon Affected Areas</b> Affected Area: The property is in an Intermediate probability radon area (1 to 3% of homes are estimated to be at or above the Action Level). Source: British Geological Survey, National Geoscience Information Service	C16SE (NE)	0	1	456175 522925
	<b>Radon Potential - Radon Protection Measures</b> Protection Measure: Basic radon protective measures are necessary in the construction of new dwellings or extensions Source: British Geological Survey, National Geoscience Information Service	C12NW (NE)	0	1	456000 522850
	<b>Radon Potential - Radon Protection Measures</b> Protection Measure: No radon protective measures are necessary in the construction of new dwellings or extensions Source: British Geological Survey, National Geoscience Information Service	C12NW (NE)	0	1	455975 522725
	<b>Radon Potential - Radon Protection Measures</b> Protection Measure: No radon protective measures are necessary in the construction of new dwellings or extensions Source: British Geological Survey, National Geoscience Information Service	C16SW (NE)	0	1	455950 523025
	<b>Radon Potential - Radon Protection Measures</b> Protection Measure: No radon protective measures are necessary in the construction of new dwellings or extensions Source: British Geological Survey, National Geoscience Information Service	C10SE (W)	0	1	455000 522291
	<b>Radon Potential - Radon Protection Measures</b> Protection Measure: No radon protective measures are necessary in the construction of new dwellings or extensions Source: British Geological Survey, National Geoscience Information Service	C11SE (S)	0	1	455558 522291

Map ID	Details	Quadrant Reference (Compass Direction)	Estimated Distance From Site	Contact	NGR
	<b>Radon Potential - Radon Protection Measures</b> Protection Measure: No radon protective measures are necessary in the construction of new dwellings or extensions Source: British Geological Survey, National Geoscience Information Service	C16SE (NE)	0	1	456175 522925

Map ID	Details	Quadrant Reference (Compass Direction)	Estimated Distance From Site	Contact	NGR
190	<b>Contemporary Trade Directory Entries</b> Name: P D Ports Location: Tees Dock, Middlesbrough, Cleveland, TS6 6UD Classification: Ports, Docks & Harbours <b>Status: Active</b> Positional Accuracy: Manually positioned within the geographical locality	C15NE (N)	0	-	455635 523330
190	<b>Contemporary Trade Directory Entries</b> Name: G C A Transport Location: Lackenby House, Tees Dock, Middlesbrough, Cleveland, TS6 6UD Classification: Freight Forwarders <b>Status: Inactive</b> Positional Accuracy: Manually positioned to the address or location	C15NE (N)	0	-	455663 523295
190	<b>Contemporary Trade Directory Entries</b> Name: Haulage Link Ltd Location: Lackenby House, Tees Dock, Middlesbrough, Cleveland, TS6 6UD Classification: Road Haulage Services <b>Status: Inactive</b> Positional Accuracy: Manually positioned to the address or location	C15NE (N)	0	-	455663 523295
190	<b>Contemporary Trade Directory Entries</b> Name: G C A Tankmasters (Uk) B V Ltd Location: Lackenby House, Tees Dock, Middlesbrough, Cleveland, TS6 6UD Classification: Road Haulage Services <b>Status: Inactive</b> Positional Accuracy: Automatically positioned to the address	C15NE (N)	0	-	455663 523295
190	<b>Contemporary Trade Directory Entries</b> Name: O T Africa Line Location: Lackenby House, Tees Dock, Middlesbrough, Cleveland, TS6 6UD Classification: Distribution Services <b>Status: Inactive</b> Positional Accuracy: Manually positioned to the address or location	C15NE (N)	0	-	455663 523295
190	<b>Contemporary Trade Directory Entries</b> Name: P D Tees Port Location: Lackenby House, Tees Dock, MIDDLESBROUGH, Cleveland, TS6 6UD Classification: Freight Forwarders <b>Status: Active</b> Positional Accuracy: Automatically positioned to the address	C15NE (N)	0	-	455663 523295
191	<b>Contemporary Trade Directory Entries</b> Name: A-Plant Matherstuart North East Location: Castleton Court, Wilton International, Wilton, Redcar, Cleveland, TS10 4RG Classification: Electricity Generating & Distributing Equipment <b>Status: Active</b> Positional Accuracy: Manually positioned within the geographical locality	C4NE (SE)	0	-	456442 521487
191	<b>Contemporary Trade Directory Entries</b> Name: Biffa Polymers Location: W E S Building, Plastics Road, Wilton, Redcar, Cleveland, TS10 4RG Classification: Recycling Services <b>Status: Active</b> Positional Accuracy: Manually positioned within the geographical locality	C4NE (SE)	0	-	456442 521487
192	<b>Contemporary Trade Directory Entries</b> Name: C E L Group Location: Tees Dock, Middlesbrough, Cleveland, TS6 6UD Classification: Road Haulage Services <b>Status: Inactive</b> Positional Accuracy: Manually positioned within the geographical locality	C14NE (NW)	0	-	454858 523594
193	<b>Contemporary Trade Directory Entries</b> Name: B O C Gases Ltd Location: Tees Dock Road, Middlesbrough, Cleveland, TS6 7RT Classification: Gas Suppliers <b>Status: Active</b> Positional Accuracy: Automatically positioned to the address	C12NW (NE)	0	-	455796 522816
194	<b>Contemporary Trade Directory Entries</b> Name: Cockfield Knight & Co Ltd Location: Eustace House, Tees Dock, Middlesbrough, Cleveland, TS6 6UD Classification: Freight Forwarders <b>Status: Inactive</b> Positional Accuracy: Manually positioned to the address or location	C15SE (N)	0	-	455569 523252
194	<b>Contemporary Trade Directory Entries</b> Name: H & P Freightways Ltd Location: Eustace House, Tees Dock, Middlesbrough, Cleveland, TS6 6UD Classification: Road Haulage Services <b>Status: Inactive</b> Positional Accuracy: Automatically positioned to the address	C15SE (N)	0	-	455569 523252

Map ID	Details	Quadrant Reference (Compass Direction)	Estimated Distance From Site	Contact	NGR
194	<b>Contemporary Trade Directory Entries</b> Name: M & G Fuels Ltd Location: Site Cabin, Tees Dock Approach Rd, Grangetown, Middlesbrough, Cleveland, TS6 6UD Classification: Coal & Smokeless Fuel Merchants & Distributors <b>Status: Inactive</b> Positional Accuracy: Manually positioned within the geographical locality	C15SE (N)	0	-	455528 523236
194	<b>Contemporary Trade Directory Entries</b> Name: Transport Uk Location: Custom House, Teesport, Middlesbrough, TS6 7SA Classification: Road Haulage Services <b>Status: Inactive</b> Positional Accuracy: Automatically positioned to the address	C15SE (N)	0	-	455569 523252
195	<b>Contemporary Trade Directory Entries</b> Name: Kemira Location: Teesport, Middlesbrough, TS6 7SA Classification: Chemical Manufacturers <b>Status: Active</b> Positional Accuracy: Automatically positioned to the address	C16NW (N)	0	-	456023 523489
196	<b>Contemporary Trade Directory Entries</b> Name: Dee Cee Freight Services Ltd Location: The Cargo Terminal, Tees Dock Road, Middlesbrough, Cleveland, TS6 6UE Classification: Freight Forwarders <b>Status: Inactive</b> Positional Accuracy: Automatically positioned to the address	C15SE (N)	0	-	455601 523075
197	<b>Contemporary Trade Directory Entries</b> Name: M W Crane Hire Ltd Location: Ripon Court, Wilton, Redcar, Cleveland, TS10 4RG Classification: Crane Hire, Sales & Service <b>Status: Active</b> Positional Accuracy: Automatically positioned to the address	C8SE (SE)	0	-	456447 521843
198	<b>Contemporary Trade Directory Entries</b> Name: I C L Uk Location: Potash Terminal, Tees Dock, Middlesbrough, Cleveland, TS6 6UD Classification: Ports, Docks & Harbours <b>Status: Active</b> Positional Accuracy: Automatically positioned to the address	C14NE (NW)	33	-	454793 523588
199	<b>Contemporary Trade Directory Entries</b> Name: Truck Fix Location: Grangetown, TS6 7AR Classification: Commercial Vehicle Servicing, Repairs, Parts & Accessories <b>Status: Active</b> Positional Accuracy: Automatically positioned to the address	C2SE (S)	105	-	455029 520933
200	<b>Contemporary Trade Directory Entries</b> Name: L A Services Location: 5-6, Bessemer Court, Middlesbrough, Cleveland, TS6 7EB Classification: Garage Services <b>Status: Inactive</b> Positional Accuracy: Automatically positioned to the address	C2SE (SW)	136	-	454952 521021
200	<b>Contemporary Trade Directory Entries</b> Name: Glass Tech Location: 15-16, Bessemer Court, Middlesbrough, TS6 7EB Classification: Glass Products - Manufacturers <b>Status: Inactive</b> Positional Accuracy: Automatically positioned to the address	C2SE (SW)	150	-	454956 520981
200	<b>Contemporary Trade Directory Entries</b> Name: Great Northern Steam Company Location: Unit 15-16, Bessemer Ct, Middlesbrough, Cleveland, TS6 7EB Classification: Precision Engineers <b>Status: Inactive</b> Positional Accuracy: Manually positioned to the address or location	C2SE (SW)	150	-	454956 520980
200	<b>Contemporary Trade Directory Entries</b> Name: F R O G Community Transport Location: 18, Bessemer Court, Middlesbrough, Cleveland, TS6 7EB Classification: Bus & Coach Operators & Stations <b>Status: Inactive</b> Positional Accuracy: Automatically positioned to the address	C2SE (SW)	150	-	454959 520973



Map ID	Details	Quadrant Reference (Compass Direction)	Estimated Distance From Site	Contact	NGR
200	<b>Contemporary Trade Directory Entries</b> Name: Cartech Location: 9, Bessemer Court, Middlesbrough, Cleveland, TS6 7EB Classification: Window Tinting <b>Status: Inactive</b> Positional Accuracy: Automatically positioned to the address	C2SE (SW)	157	-	454937 521003
201	<b>Contemporary Trade Directory Entries</b> Name: F & C Autos Location: 22, Bessemer Court, Middlesbrough, Cleveland, TS6 7EB Classification: Garage Services <b>Status: Inactive</b> Positional Accuracy: Automatically positioned to the address	C2SE (SW)	138	-	454984 520950
201	<b>Contemporary Trade Directory Entries</b> Name: Spray All Location: 22, Bessemer Court, Middlesbrough, Cleveland, TS6 7EB Classification: Motor Cycle Repairs <b>Status: Inactive</b> Positional Accuracy: Automatically positioned to the address	C2SE (SW)	138	-	454984 520950
201	<b>Contemporary Trade Directory Entries</b> Name: Bodyfix Location: 19-20, Bessemer Court, Middlesbrough, Cleveland, TS6 7EB Classification: Car Body Repairs <b>Status: Inactive</b> Positional Accuracy: Automatically positioned to the address	C2SE (SW)	145	-	454978 520946
201	<b>Contemporary Trade Directory Entries</b> Name: Premier Gates & Fabrications Location: 23, Bessemer Court, Grangetown, TS6 7EB Classification: Gate Manufacturers <b>Status: Active</b> Positional Accuracy: Automatically positioned to the address	C2SE (SW)	145	-	454978 520946
201	<b>Contemporary Trade Directory Entries</b> Name: Ar Motors Location: 23, Bessemer Court, Middlesbrough, Cleveland, TS6 7EB Classification: Garage Services <b>Status: Inactive</b> Positional Accuracy: Automatically positioned to the address	C2SE (SW)	145	-	454978 520946
201	<b>Contemporary Trade Directory Entries</b> Name: Shaw Lifting Company Ltd Location: 22, Pochin Road, Middlesbrough, Cleveland, TS6 7AT Classification: Lifting Equipment <b>Status: Inactive</b> Positional Accuracy: Automatically positioned to the address	C2SE (SW)	182	-	454949 520922
202	<b>Contemporary Trade Directory Entries</b> Name: Vantech Northern Ltd Location: Pochin Road, MIDDLESBROUGH, Cleveland, TS6 7AT Classification: Commercial Vehicle Servicing, Repairs, Parts & Accessories <b>Status: Active</b> Positional Accuracy: Automatically positioned to the address	C2SE (SW)	185	-	454893 521028
202	<b>Contemporary Trade Directory Entries</b> Name: Truck Tech (Ne) Location: Pochin Road, Middlesbrough, Cleveland, TS6 7AT Classification: Commercial Vehicle Servicing, Repairs, Parts & Accessories <b>Status: Inactive</b> Positional Accuracy: Automatically positioned to the address	C2SE (SW)	185	-	454893 521028
202	<b>Contemporary Trade Directory Entries</b> Name: Body Technical Ltd Location: Pochin Road, Middlesbrough, TS6 7AT Classification: Car Body Repairs <b>Status: Active</b> Positional Accuracy: Automatically positioned to the address	C2SE (SW)	197	-	454898 520991
203	<b>Fuel Station Entries</b> Name: Lng - Boc Middlesborough Location: Tees Dock Road , , Middlesborough, Redcar And Cleveland, TS6 7RT Brand: Unbranded Premises Type: Petrol Station <b>Status: Non-Retail</b> Positional Accuracy: Located by supplier to within 10m	C12NW (NE)	0	-	455844 522904
204	<b>Points of Interest - Commercial Services</b> Name: P D Tees Port Location: Tees Dock, Middlesbrough, TS6 6UD Category: Transport, Storage and Delivery Class Code: Distribution and Haulage Positional Accuracy: Positioned to address or location	C15SW (N)	0	12	455451 523065

Map ID	Details	Quadrant Reference (Compass Direction)	Estimated Distance From Site	Contact	NGR
205	<b>Points of Interest - Commercial Services</b> Name: Deecee Freight Services Ltd Location: The Cargo Terminal, Tees Dock Road, Middlesbrough, TS6 6UE Category: Transport, Storage and Delivery Class Code: Distribution and Haulage Positional Accuracy: Positioned to address or location	C15SE (N)	0	12	455601 523075
206	<b>Points of Interest - Commercial Services</b> Name: United Fleet Location: Eustace House, Tees Dock, Middlesbrough, TS6 6UD Category: Transport, Storage and Delivery Class Code: Distribution and Haulage Positional Accuracy: Positioned to address or location	C15SE (N)	0	12	455569 523252
206	<b>Points of Interest - Commercial Services</b> Name: Anderson Vehicle Movements Location: Eustace House, Tees Dock, Middlesbrough, TS6 6UD Category: Transport, Storage and Delivery Class Code: Distribution and Haulage Positional Accuracy: Positioned to address or location	C15SE (N)	0	12	455569 523252
206	<b>Points of Interest - Commercial Services</b> Name: United Fleet Location: Eustace House, Tees Dock, Middlesbrough, TS6 6UD Category: Transport, Storage and Delivery Class Code: Distribution and Haulage Positional Accuracy: Positioned to address or location	C15SE (N)	0	12	455569 523252
206	<b>Points of Interest - Commercial Services</b> Name: Anderson Vehicle Movements Location: Eustace House, Tees Dock, Middlesbrough, TS6 6UD Category: Transport, Storage and Delivery Class Code: Distribution and Haulage Positional Accuracy: Positioned to address or location	C15SE (N)	0	12	455569 523252
207	<b>Points of Interest - Commercial Services</b> Name: UK Wood Recycling Ltd Location: Wilton Works, Trunk Road, Middlesbrough, TS6 8JH Category: Recycling Services Class Code: Recycling, Reclamation and Disposal Positional Accuracy: Positioned to address or location	C4NW (SE)	0	12	456088 521246
208	<b>Points of Interest - Commercial Services</b> Name: Truck Fix Location: Lee Road, Middlesbrough, TS6 7AR Category: Repair and Servicing Class Code: Vehicle Repair, Testing and Servicing Positional Accuracy: Positioned to address or location	C2SE (S)	99	12	455034 520937
208	<b>Points of Interest - Commercial Services</b> Name: F & C Autos Location: 22 Bessemer Court, Middlesbrough, TS6 7EB Category: Repair and Servicing Class Code: Vehicle Repair, Testing and Servicing Positional Accuracy: Positioned to address or location	C2SE (SW)	138	12	454984 520950
208	<b>Points of Interest - Commercial Services</b> Name: Bodyfix Location: 19-20 Bessemer Court, Middlesbrough, TS6 7EB Category: Repair and Servicing Class Code: Vehicle Repair, Testing and Servicing Positional Accuracy: Positioned to address or location	C2SE (SW)	145	12	454978 520946
208	<b>Points of Interest - Commercial Services</b> Name: Ar Motors Ltd Location: 23 Bessemer Court, Middlesbrough, TS6 7EB Category: Repair and Servicing Class Code: Vehicle Repair, Testing and Servicing Positional Accuracy: Positioned to address or location	C2SE (SW)	145	12	454978 520946
208	<b>Points of Interest - Commercial Services</b> Name: R & B Motors Location: 19-20 Bessemer Court, Middlesbrough, TS6 7EB Category: Repair and Servicing Class Code: Vehicle Repair, Testing and Servicing Positional Accuracy: Positioned to address or location	C2SE (SW)	145	12	454978 520946
208	<b>Points of Interest - Commercial Services</b> Name: N Duckworth Location: 24 Bessemer Court, Middlesbrough, TS6 7EB Category: Construction Services Class Code: Metalworkers Including Blacksmiths Positional Accuracy: Positioned to address or location	C2SE (SW)	153	12	454971 520943

Map ID	Details	Quadrant Reference (Compass Direction)	Estimated Distance From Site	Contact	NGR
209	<b>Points of Interest - Commercial Services</b> Name: Vantech Northern Ltd Location: Pochin Road, Middlesbrough, TS6 7AT Category: Repair and Servicing Class Code: Vehicle Repair, Testing and Servicing Positional Accuracy: Positioned to address or location	C2SE (SW)	186	12	454893 521027
209	<b>Points of Interest - Commercial Services</b> Name: Body Technical Ltd Location: Pochin Road, Middlesbrough, TS6 7AT Category: Repair and Servicing Class Code: Vehicle Repair, Testing and Servicing Positional Accuracy: Positioned to address or location	C2SE (SW)	198	12	454898 520990
210	<b>Points of Interest - Commercial Services</b> Name: P D Ports Tees Port Location: Lackenby House, Tees Dock, Middlesbrough, TS6 6UD Category: Transport, Storage and Delivery Class Code: Distribution and Haulage Positional Accuracy: Positioned to address or location	C14SW (NW)	186	12	454575 523205
211	<b>Points of Interest - Manufacturing and Production</b> Name: Teesside Works Location: TS6 Category: Industrial Features Class Code: Unspecified Works Or Factories Positional Accuracy: Positioned to an adjacent address or location	C8NE (E)	0	12	456228 522223
211	<b>Points of Interest - Manufacturing and Production</b> Name: Teesside Works Lackenby Location: Not Supplied Category: Industrial Features Class Code: Unspecified Works Or Factories Positional Accuracy: Positioned to an adjacent address or location	C8NE (E)	0	12	456254 522244
212	<b>Points of Interest - Manufacturing and Production</b> Name: Tank Location: TS6 Category: Industrial Features Class Code: Tanks (Generic) Positional Accuracy: Positioned to address or location	C4SW (S)	0	12	456108 520909
212	<b>Points of Interest - Manufacturing and Production</b> Name: Tank Location: TS6 Category: Industrial Features Class Code: Tanks (Generic) Positional Accuracy: Positioned to an adjacent address or location	C4SE (SE)	0	12	456142 520982
212	<b>Points of Interest - Manufacturing and Production</b> Name: Tanks Location: TS6 Category: Industrial Features Class Code: Tanks (Generic) Positional Accuracy: Positioned to an adjacent address or location	C4SE (SE)	0	12	456152 521011
212	<b>Points of Interest - Manufacturing and Production</b> Name: Tanks Location: TS6 Category: Industrial Features Class Code: Tanks (Generic) Positional Accuracy: Positioned to an adjacent address or location	C4SE (SE)	0	12	456172 520938
212	<b>Points of Interest - Manufacturing and Production</b> Name: Tank Location: TS6 Category: Industrial Features Class Code: Tanks (Generic) Positional Accuracy: Positioned to an adjacent address or location	C4SE (SE)	0	12	456182 520995
212	<b>Points of Interest - Manufacturing and Production</b> Name: Tank Location: TS6 Category: Industrial Features Class Code: Tanks (Generic) Positional Accuracy: Positioned to an adjacent address or location	C4SE (SE)	0	12	456151 520986
212	<b>Points of Interest - Manufacturing and Production</b> Name: Tanks Location: TS6 Category: Industrial Features Class Code: Tanks (Generic) Positional Accuracy: Positioned to an adjacent address or location	C4SE (SE)	0	12	456208 520924

Map ID	Details	Quadrant Reference (Compass Direction)	Estimated Distance From Site	Contact	NGR
212	<b>Points of Interest - Manufacturing and Production</b> Name: Tank Location: TS6 Category: Industrial Features Class Code: Tanks (Generic) Positional Accuracy: Positioned to an adjacent address or location	C4SW (S)	0	12	456101 520944
212	<b>Points of Interest - Manufacturing and Production</b> Name: Tank Location: TS6 Category: Industrial Features Class Code: Tanks (Generic) Positional Accuracy: Positioned to an adjacent address or location	C4SE (SE)	0	12	456212 521013
212	<b>Points of Interest - Manufacturing and Production</b> Name: Tanks Location: TS6 Category: Industrial Features Class Code: Tanks (Generic) Positional Accuracy: Positioned to an adjacent address or location	C4SW (S)	0	12	456108 520909
212	<b>Points of Interest - Manufacturing and Production</b> Name: Tank Location: TS6 Category: Industrial Features Class Code: Tanks (Generic) Positional Accuracy: Positioned to an adjacent address or location	C4SW (S)	0	12	456089 520967
212	<b>Points of Interest - Manufacturing and Production</b> Name: Tank Location: TS6 Category: Industrial Features Class Code: Tanks (Generic) Positional Accuracy: Positioned to an adjacent address or location	C4SE (SE)	0	12	456186 520924
213	<b>Points of Interest - Manufacturing and Production</b> Name: Tank Location: TS6 Category: Industrial Features Class Code: Tanks (Generic) Positional Accuracy: Positioned to address or location	C3NW (S)	0	12	455176 521350
213	<b>Points of Interest - Manufacturing and Production</b> Name: Tank Location: TS6 Category: Industrial Features Class Code: Tanks (Generic) Positional Accuracy: Positioned to address or location	C3NW (S)	0	12	455176 521353
213	<b>Points of Interest - Manufacturing and Production</b> Name: Tank Location: TS6 Category: Industrial Features Class Code: Tanks (Generic) Positional Accuracy: Positioned to an adjacent address or location	C3NW (S)	0	12	455188 521289
213	<b>Points of Interest - Manufacturing and Production</b> Name: Tanks Location: TS10 Category: Industrial Features Class Code: Tanks (Generic) Positional Accuracy: Positioned to an adjacent address or location	C3NW (S)	0	12	455168 521351
213	<b>Points of Interest - Manufacturing and Production</b> Name: Tank Location: TS6 Category: Industrial Features Class Code: Tanks (Generic) Positional Accuracy: Positioned to an adjacent address or location	C3NW (S)	0	12	455191 521373
214	<b>Points of Interest - Manufacturing and Production</b> Name: Tank Location: TS6 Category: Industrial Features Class Code: Tanks (Generic) Positional Accuracy: Positioned to address or location	C7NE (S)	0	12	455545 522090
214	<b>Points of Interest - Manufacturing and Production</b> Name: Tank Location: TS6 Category: Industrial Features Class Code: Tanks (Generic) Positional Accuracy: Positioned to address or location	C7NE (S)	0	12	455539 522022

Map ID	Details	Quadrant Reference (Compass Direction)	Estimated Distance From Site	Contact	NGR
214	<b>Points of Interest - Manufacturing and Production</b> Name: Tank Location: TS6 Category: Industrial Features Class Code: Tanks (Generic) Positional Accuracy: Positioned to address or location	C7NE (S)	0	12	455542 522066
214	<b>Points of Interest - Manufacturing and Production</b> Name: Tank Location: TS6 Category: Industrial Features Class Code: Tanks (Generic) Positional Accuracy: Positioned to address or location	C7NE (S)	0	12	455541 522055
214	<b>Points of Interest - Manufacturing and Production</b> Name: Tank Location: TS6 Category: Industrial Features Class Code: Tanks (Generic) Positional Accuracy: Positioned to address or location	C7NE (S)	0	12	455541 522038
214	<b>Points of Interest - Manufacturing and Production</b> Name: Tank Location: TS6 Category: Industrial Features Class Code: Tanks (Generic) Positional Accuracy: Positioned to address or location	C7NE (S)	0	12	455536 522013
214	<b>Points of Interest - Manufacturing and Production</b> Name: Tank Location: TS6 Category: Industrial Features Class Code: Tanks (Generic) Positional Accuracy: Positioned to address or location	C7NE (S)	0	12	455540 522061
214	<b>Points of Interest - Manufacturing and Production</b> Name: Tank Location: TS6 Category: Industrial Features Class Code: Tanks (Generic) Positional Accuracy: Positioned to address or location	C7NE (S)	0	12	455538 522026
214	<b>Points of Interest - Manufacturing and Production</b> Name: Tank Location: TS6 Category: Industrial Features Class Code: Tanks (Generic) Positional Accuracy: Positioned to address or location	C7NE (S)	0	12	455543 522072
214	<b>Points of Interest - Manufacturing and Production</b> Name: Tank Location: TS6 Category: Industrial Features Class Code: Tanks (Generic) Positional Accuracy: Positioned to address or location	C7NE (S)	0	12	455540 522032
214	<b>Points of Interest - Manufacturing and Production</b> Name: Tanks Location: TS10 Category: Industrial Features Class Code: Tanks (Generic) Positional Accuracy: Positioned to an adjacent address or location	C7NE (S)	0	12	455541 522047
214	<b>Points of Interest - Manufacturing and Production</b> Name: Teesside Works Lackenby Location: Not Supplied Category: Industrial Features Class Code: Unspecified Works Or Factories Positional Accuracy: Positioned to an adjacent address or location	C7NE (S)	0	12	455460 522049
215	<b>Points of Interest - Manufacturing and Production</b> Name: Tank Location: TS6 Category: Industrial Features Class Code: Tanks (Generic) Positional Accuracy: Positioned to address or location	C15NE (N)	0	12	455739 523352
215	<b>Points of Interest - Manufacturing and Production</b> Name: Tank Location: TS6 Category: Industrial Features Class Code: Tanks (Generic) Positional Accuracy: Positioned to address or location	C15NE (N)	0	12	455741 523353

Map ID	Details	Quadrant Reference (Compass Direction)	Estimated Distance From Site	Contact	NGR
215	<b>Points of Interest - Manufacturing and Production</b> Name: Tank Location: TS6 Category: Industrial Features Class Code: Tanks (Generic) Positional Accuracy: Positioned to an adjacent address or location	C15NE (N)	0	12	455760 523417
215	<b>Points of Interest - Manufacturing and Production</b> Name: Tanks Location: TS6 Category: Industrial Features Class Code: Tanks (Generic) Positional Accuracy: Positioned to an adjacent address or location	C15NE (N)	0	12	455747 523356
216	<b>Points of Interest - Manufacturing and Production</b> Name: Tank Location: TS6 Category: Industrial Features Class Code: Tanks (Generic) Positional Accuracy: Positioned to address or location	C8NW (SE)	0	12	455919 521912
216	<b>Points of Interest - Manufacturing and Production</b> Name: Tank Location: TS10 Category: Industrial Features Class Code: Tanks (Generic) Positional Accuracy: Positioned to address or location	C8SW (SE)	0	12	455919 521909
216	<b>Points of Interest - Manufacturing and Production</b> Name: Tanks Location: TS10 Category: Industrial Features Class Code: Tanks (Generic) Positional Accuracy: Positioned to an adjacent address or location	C8SW (SE)	0	12	455910 521907
216	<b>Points of Interest - Manufacturing and Production</b> Name: Tank Location: TS6 Category: Industrial Features Class Code: Tanks (Generic) Positional Accuracy: Positioned to an adjacent address or location	C8SW (SE)	0	12	455922 521857
217	<b>Points of Interest - Manufacturing and Production</b> Name: Tank Location: TS10 Category: Industrial Features Class Code: Tanks (Generic) Positional Accuracy: Positioned to address or location	C4NE (SE)	0	12	456439 521437
217	<b>Points of Interest - Manufacturing and Production</b> Name: Tank Location: TS10 Category: Industrial Features Class Code: Tanks (Generic) Positional Accuracy: Positioned to address or location	C4NE (SE)	0	12	456438 521440
217	<b>Points of Interest - Manufacturing and Production</b> Name: Tank Location: TS10 Category: Industrial Features Class Code: Tanks (Generic) Positional Accuracy: Positioned to address or location	C4NE (SE)	0	12	456437 521442
217	<b>Points of Interest - Manufacturing and Production</b> Name: Tank Location: TS10 Category: Industrial Features Class Code: Tanks (Generic) Positional Accuracy: Positioned to address or location	C4NE (SE)	0	12	456446 521443
217	<b>Points of Interest - Manufacturing and Production</b> Name: Tank Location: TS10 Category: Industrial Features Class Code: Tanks (Generic) Positional Accuracy: Positioned to address or location	C4NE (SE)	0	12	456462 521451
217	<b>Points of Interest - Manufacturing and Production</b> Name: Tanks Location: TS10 Category: Industrial Features Class Code: Tanks (Generic) Positional Accuracy: Positioned to an adjacent address or location	C4NE (SE)	0	12	456446 521441



Map ID	Details	Quadrant Reference (Compass Direction)	Estimated Distance From Site	Contact	NGR
218	<b>Points of Interest - Manufacturing and Production</b> Name: Tank Location: TS6 Category: Industrial Features Class Code: Tanks (Generic) Positional Accuracy: Positioned to address or location	C8NW (E)	0	12	456123 522237
218	<b>Points of Interest - Manufacturing and Production</b> Name: Tank Location: TS10 Category: Industrial Features Class Code: Tanks (Generic) Positional Accuracy: Positioned to address or location	C8NW (E)	0	12	456123 522234
218	<b>Points of Interest - Manufacturing and Production</b> Name: Tanks Location: TS10 Category: Industrial Features Class Code: Tanks (Generic) Positional Accuracy: Positioned to an adjacent address or location	C8NW (E)	0	12	456114 522236
218	<b>Points of Interest - Manufacturing and Production</b> Name: Tank Location: TS6 Category: Industrial Features Class Code: Tanks (Generic) Positional Accuracy: Positioned to an adjacent address or location	C12SW (E)	0	12	456115 522294
219	<b>Points of Interest - Manufacturing and Production</b> Name: Tank Location: TS6 Category: Industrial Features Class Code: Tanks (Generic) Positional Accuracy: Positioned to address or location	C16SW (NE)	0	12	455984 523081
219	<b>Points of Interest - Manufacturing and Production</b> Name: Tank Location: TS6 Category: Industrial Features Class Code: Tanks (Generic) Positional Accuracy: Positioned to address or location	C16SW (NE)	0	12	455987 523078
219	<b>Points of Interest - Manufacturing and Production</b> Name: Tank Location: TS6 Category: Industrial Features Class Code: Tanks (Generic) Positional Accuracy: Positioned to an adjacent address or location	C16SW (NE)	0	12	455940 523034
219	<b>Points of Interest - Manufacturing and Production</b> Name: Tank Location: TS6 Category: Industrial Features Class Code: Tanks (Generic) Positional Accuracy: Positioned to an adjacent address or location	C16SW (NE)	0	12	455954 523052
219	<b>Points of Interest - Manufacturing and Production</b> Name: Tank Location: TS6 Category: Industrial Features Class Code: Tanks (Generic) Positional Accuracy: Positioned to an adjacent address or location	C16SW (NE)	0	12	455993 523056
219	<b>Points of Interest - Manufacturing and Production</b> Name: Tank Location: TS6 Category: Industrial Features Class Code: Tanks (Generic) Positional Accuracy: Positioned to an adjacent address or location	C16SW (NE)	0	12	455883 522977
219	<b>Points of Interest - Manufacturing and Production</b> Name: Tanks Location: TS10 Category: Industrial Features Class Code: Tanks (Generic) Positional Accuracy: Positioned to an adjacent address or location	C16SW (NE)	0	12	455993 523078
219	<b>Points of Interest - Manufacturing and Production</b> Name: Tank Location: TS6 Category: Industrial Features Class Code: Tanks (Generic) Positional Accuracy: Positioned to an adjacent address or location	C16SW (NE)	0	12	455893 522993

Map ID	Details	Quadrant Reference (Compass Direction)	Estimated Distance From Site	Contact	NGR
219	<b>Points of Interest - Manufacturing and Production</b> Name: Works Location: Not Supplied Category: Industrial Features Class Code: Unspecified Works Or Factories Positional Accuracy: Positioned to an adjacent address or location	C16SW (NE)	0	12	455927 523055
219	<b>Points of Interest - Manufacturing and Production</b> Name: Cooling Tank Location: TS6 Category: Industrial Features Class Code: Unspecified Works Or Factories Positional Accuracy: Positioned to an adjacent address or location	C16SW (NE)	0	12	455859 523009
219	<b>Points of Interest - Manufacturing and Production</b> Name: Tank Location: TS6 Category: Industrial Features Class Code: Tanks (Generic) Positional Accuracy: Positioned to an adjacent address or location	C16SW (NE)	0	12	456009 523008
219	<b>Points of Interest - Manufacturing and Production</b> Name: Tanks Location: TS6 Category: Industrial Features Class Code: Tanks (Generic) Positional Accuracy: Positioned to an adjacent address or location	C16SW (NE)	0	12	455950 523017
219	<b>Points of Interest - Manufacturing and Production</b> Name: Works Location: TS10 Category: Industrial Features Class Code: Unspecified Works Or Factories Positional Accuracy: Positioned to an adjacent address or location	C16SW (NE)	0	12	455922 523054
220	<b>Points of Interest - Manufacturing and Production</b> Name: Tank Location: TS6 Category: Industrial Features Class Code: Tanks (Generic) Positional Accuracy: Positioned to address or location	C12NE (NE)	0	12	456383 522842
220	<b>Points of Interest - Manufacturing and Production</b> Name: Tank Location: TS6 Category: Industrial Features Class Code: Tanks (Generic) Positional Accuracy: Positioned to address or location	C12NE (NE)	0	12	456377 522843
220	<b>Points of Interest - Manufacturing and Production</b> Name: Tanks Location: TS10 Category: Industrial Features Class Code: Tanks (Generic) Positional Accuracy: Positioned to an adjacent address or location	C12NE (NE)	0	12	456378 522852
221	<b>Points of Interest - Manufacturing and Production</b> Name: Tank Location: TS6 Category: Industrial Features Class Code: Tanks (Generic) Positional Accuracy: Positioned to address or location	C8SW (SE)	0	12	455966 521677
221	<b>Points of Interest - Manufacturing and Production</b> Name: Tank Location: TS6 Category: Industrial Features Class Code: Tanks (Generic) Positional Accuracy: Positioned to address or location	C8SW (SE)	0	12	455965 521673
221	<b>Points of Interest - Manufacturing and Production</b> Name: Tanks Location: TS10 Category: Industrial Features Class Code: Tanks (Generic) Positional Accuracy: Positioned to an adjacent address or location	C8SW (SE)	0	12	455974 521676
222	<b>Points of Interest - Manufacturing and Production</b> Name: Tank Location: TS6 Category: Industrial Features Class Code: Tanks (Generic) Positional Accuracy: Positioned to address or location	C3NW (S)	0	12	455296 521325

Map ID	Details	Quadrant Reference (Compass Direction)	Estimated Distance From Site	Contact	NGR
222	<b>Points of Interest - Manufacturing and Production</b> Name: Tanks Location: TS10 Category: Industrial Features Class Code: Tanks (Generic) Positional Accuracy: Positioned to an adjacent address or location	C3NW (S)	0	12	455284 521327
222	<b>Points of Interest - Manufacturing and Production</b> Name: Tank Location: TS6 Category: Industrial Features Class Code: Tanks (Generic) Positional Accuracy: Positioned to an adjacent address or location	C3NW (S)	0	12	455211 521365
222	<b>Points of Interest - Manufacturing and Production</b> Name: Tank Location: TS6 Category: Industrial Features Class Code: Tanks (Generic) Positional Accuracy: Positioned to an adjacent address or location	C3NW (S)	0	12	455235 521369
222	<b>Points of Interest - Manufacturing and Production</b> Name: Tank Location: TS6 Category: Industrial Features Class Code: Tanks (Generic) Positional Accuracy: Positioned to an adjacent address or location	C3NW (S)	0	12	455297 521365
222	<b>Points of Interest - Manufacturing and Production</b> Name: Tank Location: TS6 Category: Industrial Features Class Code: Tanks (Generic) Positional Accuracy: Positioned to an adjacent address or location	C3NW (S)	0	12	455211 521348
223	<b>Points of Interest - Manufacturing and Production</b> Name: Tank Location: TS6 Category: Industrial Features Class Code: Tanks (Generic) Positional Accuracy: Positioned to address or location	C12NW (NE)	0	12	455804 522877
223	<b>Points of Interest - Manufacturing and Production</b> Name: Tanks Location: TS6 Category: Industrial Features Class Code: Tanks (Generic) Positional Accuracy: Positioned to an adjacent address or location	C12NW (NE)	0	12	455804 522877
223	<b>Points of Interest - Manufacturing and Production</b> Name: Tank Location: TS6 Category: Industrial Features Class Code: Tanks (Generic) Positional Accuracy: Positioned to an adjacent address or location	C12NW (N)	0	12	455811 522910
223	<b>Points of Interest - Manufacturing and Production</b> Name: Tank Location: TS6 Category: Industrial Features Class Code: Tanks (Generic) Positional Accuracy: Positioned to an adjacent address or location	C16SW (NE)	0	12	455839 522946
223	<b>Points of Interest - Manufacturing and Production</b> Name: Works Location: Not Supplied Category: Industrial Features Class Code: Unspecified Works Or Factories Positional Accuracy: Positioned to an adjacent address or location	C12NW (NE)	0	12	455844 522893
223	<b>Points of Interest - Manufacturing and Production</b> Name: Works Location: TS6 Category: Industrial Features Class Code: Unspecified Works Or Factories Positional Accuracy: Positioned to an adjacent address or location	C12NW (NE)	0	12	455844 522893
224	<b>Points of Interest - Manufacturing and Production</b> Name: Wilton International - Biomass (dedicated) (DECC) Location: Wilton International, Wilton, Middlesbrough, TS6 Category: Industrial Features Class Code: Energy Production Positional Accuracy: Positioned to address or location	C4SW (SE)	0	12	456062 521199

Map ID	Details	Quadrant Reference (Compass Direction)	Estimated Distance From Site	Contact	NGR
225	<b>Points of Interest - Manufacturing and Production</b> Name: I C L UK Location: Tees Dock, Middlesbrough, TS6 6UD Category: Extractive Industries Class Code: Ore Mining Positional Accuracy: Positioned to address or location	C14NE (NW)	0	12	454824 523472
226	<b>Points of Interest - Manufacturing and Production</b> Name: Wilton 11 EfW - EfW Incineration (DECC) Location: Wilton International, Wilton, Middlesbrough, Cleveland, TS10 Category: Industrial Features Class Code: Energy Production Positional Accuracy: Positioned to address or location	C8SE (SE)	0	12	456453 521789
227	<b>Points of Interest - Manufacturing and Production</b> Name: Tanks Location: TS10 Category: Industrial Features Class Code: Tanks (Generic) Positional Accuracy: Positioned to an adjacent address or location	C4SE (SE)	0	12	456444 521227
228	<b>Points of Interest - Manufacturing and Production</b> Name: Tanks Location: TS6 Category: Industrial Features Class Code: Tanks (Generic) Positional Accuracy: Positioned to an adjacent address or location	C4NE (SE)	0	12	456217 521426
228	<b>Points of Interest - Manufacturing and Production</b> Name: Tank Location: TS10 Category: Industrial Features Class Code: Tanks (Generic) Positional Accuracy: Positioned to an adjacent address or location	C4NE (SE)	0	12	456244 521453
228	<b>Points of Interest - Manufacturing and Production</b> Name: Tank Location: TS10 Category: Industrial Features Class Code: Tanks (Generic) Positional Accuracy: Positioned to an adjacent address or location	C4NE (SE)	0	12	456283 521378
228	<b>Points of Interest - Manufacturing and Production</b> Name: Tank Location: TS10 Category: Industrial Features Class Code: Tanks (Generic) Positional Accuracy: Positioned to an adjacent address or location	C4NE (SE)	0	12	456275 521467
229	<b>Points of Interest - Manufacturing and Production</b> Name: Tank Location: TS10 Category: Industrial Features Class Code: Tanks (Generic) Positional Accuracy: Positioned to an adjacent address or location	C4NE (SE)	0	12	456305 521481
229	<b>Points of Interest - Manufacturing and Production</b> Name: Tank Location: TS10 Category: Industrial Features Class Code: Tanks (Generic) Positional Accuracy: Positioned to an adjacent address or location	C4NE (SE)	0	12	456347 521430
229	<b>Points of Interest - Manufacturing and Production</b> Name: Tank Location: TS10 Category: Industrial Features Class Code: Tanks (Generic) Positional Accuracy: Positioned to an adjacent address or location	C4NE (SE)	0	12	456318 521505
229	<b>Points of Interest - Manufacturing and Production</b> Name: Tank Location: TS10 Category: Industrial Features Class Code: Tanks (Generic) Positional Accuracy: Positioned to an adjacent address or location	C4NE (SE)	0	12	456306 521505
229	<b>Points of Interest - Manufacturing and Production</b> Name: Tank Location: TS10 Category: Industrial Features Class Code: Tanks (Generic) Positional Accuracy: Positioned to an adjacent address or location	C4NE (SE)	0	12	456329 521557

Map ID	Details	Quadrant Reference (Compass Direction)	Estimated Distance From Site	Contact	NGR
230	<b>Points of Interest - Manufacturing and Production</b> Name: Tank Location: TS6 Category: Industrial Features Class Code: Tanks (Generic) Positional Accuracy: Positioned to an adjacent address or location	C12SW (E)	0	12	456104 522436
231	<b>Points of Interest - Manufacturing and Production</b> Name: Tank Location: TS6 Category: Industrial Features Class Code: Tanks (Generic) Positional Accuracy: Positioned to an adjacent address or location	C3NW (S)	0	12	455356 521416
232	<b>Points of Interest - Manufacturing and Production</b> Name: Tank Location: TS6 Category: Industrial Features Class Code: Tanks (Generic) Positional Accuracy: Positioned to an adjacent address or location	C3NE (S)	0	12	455494 521402
232	<b>Points of Interest - Manufacturing and Production</b> Name: Tank Location: TS6 Category: Industrial Features Class Code: Tanks (Generic) Positional Accuracy: Positioned to an adjacent address or location	C3NE (S)	0	12	455519 521394
232	<b>Points of Interest - Manufacturing and Production</b> Name: Tank Location: TS6 Category: Industrial Features Class Code: Tanks (Generic) Positional Accuracy: Positioned to an adjacent address or location	C3NE (S)	0	12	455518 521360
232	<b>Points of Interest - Manufacturing and Production</b> Name: Tank Location: TS6 Category: Industrial Features Class Code: Tanks (Generic) Positional Accuracy: Positioned to an adjacent address or location	C3NE (S)	0	12	455494 521396
233	<b>Points of Interest - Manufacturing and Production</b> Name: Tank Location: TS6 Category: Industrial Features Class Code: Tanks (Generic) Positional Accuracy: Positioned to an adjacent address or location	C16SE (NE)	0	12	456324 522997
234	<b>Points of Interest - Manufacturing and Production</b> Name: Tank Location: TS6 Category: Industrial Features Class Code: Tanks (Generic) Positional Accuracy: Positioned to an adjacent address or location	C3NE (S)	0	12	455513 521292
235	<b>Points of Interest - Manufacturing and Production</b> Name: Works Location: Not Supplied Category: Industrial Features Class Code: Unspecified Works Or Factories Positional Accuracy: Positioned to an adjacent address or location	C16SW (NE)	0	12	456053 523142
236	<b>Points of Interest - Manufacturing and Production</b> Name: Works Location: Not Supplied Category: Industrial Features Class Code: Unspecified Works Or Factories Positional Accuracy: Positioned to an adjacent address or location	C16NW (N)	0	12	455948 523483
236	<b>Points of Interest - Manufacturing and Production</b> Name: Works Location: Not Supplied Category: Industrial Features Class Code: Unspecified Works Or Factories Positional Accuracy: Positioned to an adjacent address or location	C16NW (N)	0	12	456020 523443
236	<b>Points of Interest - Manufacturing and Production</b> Name: Works Location: TS6 Category: Industrial Features Class Code: Unspecified Works Or Factories Positional Accuracy: Positioned to address or location	C16NW (N)	0	12	456016 523495

Map ID	Details	Quadrant Reference (Compass Direction)	Estimated Distance From Site	Contact	NGR
236	<b>Points of Interest - Manufacturing and Production</b> Name: Works Location: TS6 Category: Industrial Features Class Code: Unspecified Works Or Factories Positional Accuracy: Positioned to an adjacent address or location	C16NW (N)	0	12	455943 523482
237	<b>Points of Interest - Manufacturing and Production</b> Name: Tank Location: TS6 Category: Industrial Features Class Code: Tanks (Generic) Positional Accuracy: Positioned to an adjacent address or location	C4SE (SE)	0	12	456211 520900
238	<b>Points of Interest - Manufacturing and Production</b> Name: Tank Location: TS6 Category: Industrial Features Class Code: Tanks (Generic) Positional Accuracy: Positioned to an adjacent address or location	C15NE (N)	0	12	455613 523275
239	<b>Points of Interest - Manufacturing and Production</b> Name: Tank Location: TS6 Category: Industrial Features Class Code: Tanks (Generic) Positional Accuracy: Positioned to an adjacent address or location	C3NW (S)	0	12	455308 521490
240	<b>Points of Interest - Manufacturing and Production</b> Name: Tank Location: TS6 Category: Industrial Features Class Code: Tanks (Generic) Positional Accuracy: Positioned to an adjacent address or location	C15SE (N)	0	12	455514 523233
241	<b>Points of Interest - Manufacturing and Production</b> Name: Tank Location: TS6 Category: Industrial Features Class Code: Tanks (Generic) Positional Accuracy: Positioned to an adjacent address or location	C3SW (S)	0	12	455414 521150
242	<b>Points of Interest - Manufacturing and Production</b> Name: Tank Location: TS6 Category: Industrial Features Class Code: Tanks (Generic) Positional Accuracy: Positioned to an adjacent address or location	C12NW (NE)	0	12	455925 522918
243	<b>Points of Interest - Manufacturing and Production</b> Name: Works Location: Not Supplied Category: Industrial Features Class Code: Unspecified Works Or Factories Positional Accuracy: Positioned to an adjacent address or location	C16NW (N)	0	12	456031 523531
243	<b>Points of Interest - Manufacturing and Production</b> Name: Works Location: TS6 Category: Industrial Features Class Code: Unspecified Works Or Factories Positional Accuracy: Positioned to an adjacent address or location	C16NW (N)	0	12	456026 523530
244	<b>Points of Interest - Manufacturing and Production</b> Name: Teesside Works Cleveland Location: Not Supplied Category: Industrial Features Class Code: Unspecified Works Or Factories Positional Accuracy: Positioned to an adjacent address or location	C6NE (W)	0	12	455112 522219
245	<b>Points of Interest - Manufacturing and Production</b> Name: Teesside Works, Lackenby Location: Not Supplied Category: Industrial Features Class Code: Unspecified Works Or Factories Positional Accuracy: Positioned to an adjacent address or location	C7SW (S)	0	12	455366 521769
246	<b>Points of Interest - Manufacturing and Production</b> Name: Teesside Works Cleveland Location: Not Supplied Category: Industrial Features Class Code: Unspecified Works Or Factories Positional Accuracy: Positioned to an adjacent address or location	C2NE (SW)	0	12	455054 521250



Map ID	Details	Quadrant Reference (Compass Direction)	Estimated Distance From Site	Contact	NGR
247	<b>Points of Interest - Manufacturing and Production</b> Name: Teesside Works Lackenby Location: Not Supplied Category: Industrial Features Class Code: Unspecified Works Or Factories Positional Accuracy: Positioned to an adjacent address or location	C16SE (NE)	0	12	456456 523068
247	<b>Points of Interest - Manufacturing and Production</b> Name: Works Location: TS10 Category: Industrial Features Class Code: Unspecified Works Or Factories Positional Accuracy: Positioned to an adjacent address or location	C16SE (NE)	0	12	456456 523069
248	<b>Points of Interest - Manufacturing and Production</b> Name: Wilton Works Location: Not Supplied Category: Industrial Features Class Code: Unspecified Works Or Factories Positional Accuracy: Positioned to an adjacent address or location	C8SE (SE)	0	12	456331 521672
248	<b>Points of Interest - Manufacturing and Production</b> Name: Wilton Works Location: TS10 Category: Industrial Features Class Code: Unspecified Works Or Factories Positional Accuracy: Positioned to an adjacent address or location	C8SE (SE)	0	12	456314 521671
249	<b>Points of Interest - Manufacturing and Production</b> Name: Teesside Works Lackenby Location: Not Supplied Category: Industrial Features Class Code: Unspecified Works Or Factories Positional Accuracy: Positioned to an adjacent address or location	C4NW (SE)	0	12	456008 521492
249	<b>Points of Interest - Manufacturing and Production</b> Name: Works Location: TS10 Category: Industrial Features Class Code: Unspecified Works Or Factories Positional Accuracy: Positioned to an adjacent address or location	C4NW (SE)	0	12	456003 521491
250	<b>Points of Interest - Manufacturing and Production</b> Name: Tanks Location: TS6 Category: Industrial Features Class Code: Tanks (Generic) Positional Accuracy: Positioned to an adjacent address or location	C4SE (SE)	0	12	456254 521041
251	<b>Points of Interest - Manufacturing and Production</b> Name: Tank Location: TS6 Category: Industrial Features Class Code: Tanks (Generic) Positional Accuracy: Positioned to an adjacent address or location	C3NE (S)	0	12	455608 521570
252	<b>Points of Interest - Manufacturing and Production</b> Name: Tank Location: TS6 Category: Industrial Features Class Code: Tanks (Generic) Positional Accuracy: Positioned to an adjacent address or location	C12SE (E)	0	12	456336 522569
253	<b>Points of Interest - Manufacturing and Production</b> Name: Tank Location: TS10 Category: Industrial Features Class Code: Tanks (Generic) Positional Accuracy: Positioned to an adjacent address or location	C4NE (SE)	0	12	456272 521567
254	<b>Points of Interest - Manufacturing and Production</b> Name: Tank Location: TS6 Category: Industrial Features Class Code: Tanks (Generic) Positional Accuracy: Positioned to an adjacent address or location	C4NE (SE)	0	12	456136 521378
255	<b>Points of Interest - Manufacturing and Production</b> Name: Teesside Works Lackenby Location: Not Supplied Category: Industrial Features Class Code: Unspecified Works Or Factories Positional Accuracy: Positioned to an adjacent address or location	C3SW (S)	0	12	455348 521229

Map ID	Details	Quadrant Reference (Compass Direction)	Estimated Distance From Site	Contact	NGR
256	<b>Points of Interest - Manufacturing and Production</b> Name: Wilton Works Location: Not Supplied Category: Industrial Features Class Code: Unspecified Works Or Factories Positional Accuracy: Positioned to an adjacent address or location	C4SW (S)	0	12	455968 521019
256	<b>Points of Interest - Manufacturing and Production</b> Name: Wilton Works Location: TS6 Category: Industrial Features Class Code: Unspecified Works Or Factories Positional Accuracy: Positioned to an adjacent address or location	C4SW (S)	0	12	455956 521018
257	<b>Points of Interest - Manufacturing and Production</b> Name: Teesside Works Lackenby Location: TS6 Category: Industrial Features Class Code: Unspecified Works Or Factories Positional Accuracy: Positioned to address or location	C12SW (E)	0	12	455976 522320
258	<b>Points of Interest - Manufacturing and Production</b> Name: Teesside Works, Lackenby Location: TS6 Category: Industrial Features Class Code: Unspecified Works Or Factories Positional Accuracy: Positioned to address or location	C7SE (S)	0	12	455701 521894
259	<b>Points of Interest - Manufacturing and Production</b> Name: Works, Location: TS10 Category: Industrial Features Class Code: Unspecified Works Or Factories Positional Accuracy: Positioned to an adjacent address or location	C7NW (SW)	0	12	455452 522048
260	<b>Points of Interest - Manufacturing and Production</b> Name: Wilton Works Location: TS6 Category: Industrial Features Class Code: Unspecified Works Or Factories Positional Accuracy: Positioned to an adjacent address or location	C4NE (SE)	0	12	456224 521251
261	<b>Points of Interest - Manufacturing and Production</b> Name: Wilton Works Location: TS10 Category: Industrial Features Class Code: Unspecified Works Or Factories Positional Accuracy: Positioned to an adjacent address or location	C8NE (E)	0	12	456455 522036
262	<b>Points of Interest - Manufacturing and Production</b> Name: Teesside Works Location: TS6 Category: Industrial Features Class Code: Unspecified Works Or Factories Positional Accuracy: Positioned to an adjacent address or location	C10NW (NW)	105	12	454756 522634
262	<b>Points of Interest - Manufacturing and Production</b> Name: Teesside Works Cleveland Location: Not Supplied Category: Industrial Features Class Code: Unspecified Works Or Factories Positional Accuracy: Positioned to an adjacent address or location	C10NW (NW)	106	12	454756 522632
263	<b>Points of Interest - Manufacturing and Production</b> Name: Teesside Works Cleveland Location: TS6 Category: Industrial Features Class Code: Unspecified Works Or Factories Positional Accuracy: Positioned to address or location	C2NE (SW)	121	12	454861 521428
264	<b>Points of Interest - Manufacturing and Production</b> Name: Teesside Works, Cleveland Location: Not Supplied Category: Industrial Features Class Code: Unspecified Works Or Factories Positional Accuracy: Positioned to an adjacent address or location	C10SE (W)	157	12	454843 522363
264	<b>Points of Interest - Manufacturing and Production</b> Name: Teesside Works, Cleveland Location: TS6 Category: Industrial Features Class Code: Unspecified Works Or Factories Positional Accuracy: Positioned to an adjacent address or location	C10SE (W)	157	12	454843 522364

Map ID	Details	Quadrant Reference (Compass Direction)	Estimated Distance From Site	Contact	NGR
265	<b>Points of Interest - Manufacturing and Production</b> Name: Teesside Works, Location: TS6 Category: Industrial Features Class Code: Unspecified Works Or Factories Positional Accuracy: Positioned to an adjacent address or location	C2NE (SW)	203	12	454797 521258
266	<b>Points of Interest - Manufacturing and Production</b> Name: Teesside Works, Cleveland Location: Not Supplied Category: Industrial Features Class Code: Unspecified Works Or Factories Positional Accuracy: Positioned to an adjacent address or location	C6SW (SW)	229	12	454733 521615
267	<b>Points of Interest - Public Infrastructure</b> Name: F R O G Community Transport Location: 18 Bessemer Court, Middlesbrough, TS6 7EB Category: Public Transport, Stations and Infrastructure Class Code: Bus and Coach Stations, Depots and Companies Positional Accuracy: Positioned to address or location	C2SE (SW)	150	12	454959 520973
268	<b>Underground Electrical Cables</b> Unique Feature Identifier: 258137 Cable Status: Commissioned Cable Type: Alternating Current Record Last Updated: 4th June 2013	C3SW (S)	0	13	455326 520910
269	<b>Underground Electrical Cables</b> Unique Feature Identifier: 258141 Cable Status: Commissioned Cable Type: Alternating Current Record Last Updated: 4th June 2013	C3SW (S)	0	13	455326 520910

Map ID	Details	Quadrant Reference (Compass Direction)	Estimated Distance From Site	Contact	NGR
270	<b>Sites of Special Scientific Interest</b> Name: Teesmouth And Cleveland Coast Multiple Areas: Y Total Area (m2): 29770346.879999984 Source: Natural England Reference: 1000263 Designation Details: Geological Conservation Review Designation Date: 1st November 1984 Date Type: Notified Designation Details: Ramsar Site Designation Date: 1st November 1984 Date Type: Notified Designation Details: Special Protection Area Designation Date: 1st November 1984 Date Type: Notified Designation Details: Site Of Special Scientific Interest Designation Date: 1st November 1984 Date Type: Notified	C15SW (NW)	0	14	455177 522949

Agency & Hydrological	Version	Update Cycle
<b>Contaminated Land Register Entries and Notices</b> Middlesbrough Council - Public Protection and Planning Stockton-on-Tees Borough Council - Environmental Health Department Redcar and Cleveland Borough Council - Development Department	November 2013 October 2017 September 2014	Annual Rolling Update Annual Rolling Update Annual Rolling Update
<b>Discharge Consents</b> Environment Agency - North East Region	July 2019	Quarterly
<b>Enforcement and Prohibition Notices</b> Environment Agency - North East Region	March 2013	Annual Rolling Update
<b>Integrated Pollution Controls</b> Environment Agency - North East Region	October 2008	Variable
<b>Integrated Pollution Prevention And Control</b> Environment Agency - North East Region	July 2019	Quarterly
<b>Local Authority Integrated Pollution Prevention And Control</b> Redcar and Cleveland Borough Council - Environmental Health Department Stockton-on-Tees Borough Council - Environmental Health Department Middlesbrough Council - Environmental Health Department	December 2014 June 2014 September 2013	Variable Variable Variable
<b>Local Authority Pollution Prevention and Controls</b> Redcar and Cleveland Borough Council - Environmental Health Department Stockton-on-Tees Borough Council - Environmental Health Department Middlesbrough Council - Environmental Health Department	December 2014 June 2014 June 2015	Annual Rolling Update Annual Rolling Update Annual Rolling Update
<b>Local Authority Pollution Prevention and Control Enforcements</b> Redcar and Cleveland Borough Council - Environmental Health Department Stockton-on-Tees Borough Council - Environmental Health Department Middlesbrough Council - Environmental Health Department	December 2014 June 2014 June 2015	Variable Variable Variable
<b>Nearest Surface Water Feature</b> Ordnance Survey	January 2019	
<b>Pollution Incidents to Controlled Waters</b> Environment Agency - North East Region	December 1998	Not Applicable
<b>Prosecutions Relating to Authorised Processes</b> Environment Agency - North East Region	March 2013	Annual Rolling Update
<b>Prosecutions Relating to Controlled Waters</b> Environment Agency - North East Region	March 2013	Annual Rolling Update
<b>Registered Radioactive Substances</b> Environment Agency - North East Region	June 2016	
<b>River Quality</b> Environment Agency - Head Office	November 2001	Not Applicable
<b>River Quality Biology Sampling Points</b> Environment Agency - Head Office	July 2012	Annually
<b>River Quality Chemistry Sampling Points</b> Environment Agency - Head Office	July 2012	Annually
<b>Substantiated Pollution Incident Register</b> Environment Agency - North East Region - Dales Area Environment Agency - North East Region - North East Area	July 2019 July 2019	Quarterly Quarterly
<b>Water Abstractions</b> Environment Agency - North East Region	July 2019	Quarterly
<b>Water Industry Act Referrals</b> Environment Agency - North East Region	October 2017	Quarterly
<b>Groundwater Vulnerability Map</b> Environment Agency - Head Office	June 2018	Annually
<b>Bedrock Aquifer Designations</b> Environment Agency - Head Office	January 2018	Annually

Agency & Hydrological	Version	Update Cycle
<b>Superficial Aquifer Designations</b> Environment Agency - Head Office	January 2018	Annually
<b>Source Protection Zones</b> Environment Agency - Head Office	July 2019	Quarterly
<b>Extreme Flooding from Rivers or Sea without Defences</b> Environment Agency - Head Office	August 2019	Quarterly
<b>Flooding from Rivers or Sea without Defences</b> Environment Agency - Head Office	August 2019	Quarterly
<b>Areas Benefiting from Flood Defences</b> Environment Agency - Head Office	August 2019	Quarterly
<b>Flood Water Storage Areas</b> Environment Agency - Head Office	August 2019	Quarterly
<b>Flood Defences</b> Environment Agency - Head Office	August 2019	Quarterly
<b>OS Water Network Lines</b> Ordnance Survey	April 2019	Quarterly
<b>Surface Water 1 in 30 year Flood Extent</b> Environment Agency - Head Office	October 2013	Annually
<b>Surface Water 1 in 100 year Flood Extent</b> Environment Agency - Head Office	October 2013	Annually
<b>Surface Water 1 in 1000 year Flood Extent</b> Environment Agency - Head Office	October 2013	Annually
<b>Surface Water Suitability</b> Environment Agency - Head Office	October 2013	Annually
<b>BGS Groundwater Flooding Susceptibility</b> British Geological Survey - National Geoscience Information Service	May 2013	Annually



Waste	Version	Update Cycle
<b>BGS Recorded Landfill Sites</b> British Geological Survey - National Geoscience Information Service	June 1996	Not Applicable
<b>Historical Landfill Sites</b> Environment Agency - Head Office	July 2019	Quarterly
<b>Integrated Pollution Control Registered Waste Sites</b> Environment Agency - North East Region	October 2008	Not Applicable
<b>Licensed Waste Management Facilities (Landfill Boundaries)</b> Environment Agency - North East Region - Dales Area Environment Agency - North East Region - North East Area	July 2018 July 2018	Quarterly Quarterly
<b>Licensed Waste Management Facilities (Locations)</b> Environment Agency - North East Region - Dales Area Environment Agency - North East Region - North East Area	July 2019 July 2019	Quarterly Quarterly
<b>Local Authority Landfill Coverage</b> Middlesbrough Council Redcar and Cleveland Borough Council Stockton-on-Tees Borough Council - Environmental Health Department	May 2000 May 2000 May 2000	Not Applicable Not Applicable Not Applicable
<b>Local Authority Recorded Landfill Sites</b> Middlesbrough Council Redcar and Cleveland Borough Council Stockton-on-Tees Borough Council - Environmental Health Department	May 2000 May 2000 May 2000	Not Applicable Not Applicable Not Applicable
<b>Potentially Infilled Land (Non-Water)</b> Landmark Information Group Limited	December 1999	Not Applicable
<b>Potentially Infilled Land (Water)</b> Landmark Information Group Limited	December 1999	Not Applicable
<b>Registered Landfill Sites</b> Environment Agency - North East Region - Dales Area Environment Agency - North East Region - North East Area	March 2003 March 2003	Not Applicable Not Applicable
<b>Registered Waste Transfer Sites</b> Environment Agency - North East Region - Dales Area Environment Agency - North East Region - North East Area	March 2003 March 2003	Not Applicable Not Applicable
<b>Registered Waste Treatment or Disposal Sites</b> Environment Agency - North East Region - Dales Area Environment Agency - North East Region - North East Area	March 2003 March 2003	Not Applicable Not Applicable
Hazardous Substances	Version	Update Cycle
<b>Control of Major Accident Hazards Sites (COMAH)</b> Health and Safety Executive	April 2018	Bi-Annually
<b>Explosive Sites</b> Health and Safety Executive	March 2017	Annually
<b>Notification of Installations Handling Hazardous Substances (NIHHS)</b> Health and Safety Executive	November 2000	Not Applicable
<b>Planning Hazardous Substance Enforcements</b> Redcar and Cleveland Borough Council - Planning Department Middlesbrough Council Stockton-on-Tees Borough Council	April 2016 January 2016 October 2015	Variable Variable Variable
<b>Planning Hazardous Substance Consents</b> Redcar and Cleveland Borough Council - Planning Department Middlesbrough Council Stockton-on-Tees Borough Council	April 2016 January 2016 October 2015	Variable Variable Variable

Geological	Version	Update Cycle
<b>BGS 1:625,000 Solid Geology</b> British Geological Survey - National Geoscience Information Service	January 2009	Not Applicable
<b>BGS Estimated Soil Chemistry</b> British Geological Survey - National Geoscience Information Service	October 2015	Annually
<b>BGS Recorded Mineral Sites</b> British Geological Survey - National Geoscience Information Service	April 2019	Bi-Annually
<b>CBSCB Compensation District</b> Cheshire Brine Subsidence Compensation Board (CBSCB)	August 2011	Not Applicable
<b>Coal Mining Affected Areas</b> The Coal Authority - Property Searches	March 2014	Annual Rolling Update
<b>Mining Instability</b> Ove Arup & Partners	October 2000	Not Applicable
<b>Non Coal Mining Areas of Great Britain</b> British Geological Survey - National Geoscience Information Service	May 2015	Not Applicable
<b>Potential for Collapsible Ground Stability Hazards</b> British Geological Survey - National Geoscience Information Service	January 2019	Annually
<b>Potential for Compressible Ground Stability Hazards</b> British Geological Survey - National Geoscience Information Service	January 2019	Annually
<b>Potential for Ground Dissolution Stability Hazards</b> British Geological Survey - National Geoscience Information Service	January 2019	Annually
<b>Potential for Landslide Ground Stability Hazards</b> British Geological Survey - National Geoscience Information Service	January 2019	Annually
<b>Potential for Running Sand Ground Stability Hazards</b> British Geological Survey - National Geoscience Information Service	January 2019	Annually
<b>Potential for Shrinking or Swelling Clay Ground Stability Hazards</b> British Geological Survey - National Geoscience Information Service	January 2019	Annually
<b>Radon Potential - Radon Affected Areas</b> British Geological Survey - National Geoscience Information Service	July 2011	Annually
<b>Radon Potential - Radon Protection Measures</b> British Geological Survey - National Geoscience Information Service	July 2011	Annually
Industrial Land Use	Version	Update Cycle
<b>Contemporary Trade Directory Entries</b> Thomson Directories	July 2019	Quarterly
<b>Fuel Station Entries</b> Catalist Ltd - Experian	September 2019	Quarterly
<b>Gas Pipelines</b> National Grid	July 2014	
<b>Points of Interest - Commercial Services</b> PointX	September 2019	Quarterly
<b>Points of Interest - Education and Health</b> PointX	September 2019	Quarterly
<b>Points of Interest - Manufacturing and Production</b> PointX	September 2019	Quarterly
<b>Points of Interest - Public Infrastructure</b> PointX	September 2019	Quarterly
<b>Points of Interest - Recreational and Environmental</b> PointX	September 2019	Quarterly
<b>Underground Electrical Cables</b> National Grid	December 2015	

Sensitive Land Use	Version	Update Cycle
<b>Ancient Woodland</b> Natural England	August 2018	Bi-Annually
<b>Areas of Outstanding Natural Beauty</b> Natural England	June 2019	Bi-Annually
<b>Environmentally Sensitive Areas</b> Natural England	January 2017	
<b>Forest Parks</b> Forestry Commission	April 1997	Not Applicable
<b>Local Nature Reserves</b> Natural England	March 2019	Bi-Annually
<b>Marine Nature Reserves</b> Natural England	July 2019	Bi-Annually
<b>National Nature Reserves</b> Natural England	July 2019	Bi-Annually
<b>National Parks</b> Natural England	April 2017	Bi-Annually
<b>Nitrate Vulnerable Zones</b> Department for Environment, Food and Rural Affairs (DEFRA - formerly FRCA)	October 2015	
<b>Ramsar Sites</b> Natural England	April 2019	Bi-Annually
<b>Sites of Special Scientific Interest</b> Natural England	March 2019	Bi-Annually
<b>Special Areas of Conservation</b> Natural England	June 2019	Bi-Annually
<b>Special Protection Areas</b> Natural England	April 2019	Bi-Annually

A selection of organisations who provide data within this report

Data Supplier	Data Supplier Logo
Ordnance Survey	
Environment Agency	
Scottish Environment Protection Agency	
The Coal Authority	
British Geological Survey	 <b>British Geological Survey</b> NATURAL ENVIRONMENT RESEARCH COUNCIL
Centre for Ecology and Hydrology	 <b>Centre for Ecology &amp; Hydrology</b> NATURAL ENVIRONMENT RESEARCH COUNCIL
Natural Resources Wales	
Scottish Natural Heritage	
Natural England	
Public Health England	
Ove Arup	
Peter Brett Associates	


Contact	Name and Address	Contact Details
1	<b>British Geological Survey - Enquiry Service</b> British Geological Survey, Environmental Science Centre, Keyworth, Nottingham, Nottinghamshire, NG12 5GG	Telephone: 0115 936 3143 Fax: 0115 936 3276 Email: enquiries@bgs.ac.uk Website: www.bgs.ac.uk
2	<b>Environment Agency - National Customer Contact Centre (NCCC)</b> PO Box 544, Templeborough, Rotherham, S60 1BY	Telephone: 03708 506 506 Email: enquiries@environment-agency.gov.uk
3	<b>Redcar and Cleveland Borough Council - Environmental Health Department</b> Belmont House, Rectory Lane, Guisborough, Cleveland, TS14 7FD	Telephone: 01642 444000 Fax: 01642 444667 Website: www.redcar-cleveland.gov.uk
4	<b>Middlesbrough Council - Environmental Health Department</b> P O Box 65, Vancouver House, Central Mews, Gurney Street, Middlesbrough, TS1 1QS	Telephone: 01642 245432 Fax: 01642 264199 Website: www.middlesbrough.gov.uk
5	<b>Environment Agency - Head Office</b> Rio House, Waterside Drive, Aztec West, Almondsbury, Bristol, Avon, BS32 4UD	Telephone: 01454 624400 Fax: 01454 624409
6	<b>Ordnance Survey</b> Adanac Drive, Southampton, Hampshire, SO16 0AS	Telephone: 03456 05 05 05 Email: customerservices@ordnancesurvey.co.uk Website: www.ordnancesurvey.gov.uk
7	<b>Redcar and Cleveland Borough Council</b> Town Hall, Fabian Road, South Bank, Middlesbrough, Cleveland, TS6 9AR	Telephone: 01642 444000 Website: www.redcar-cleveland.gov.uk
8	<b>Health and Safety Executive</b> 5S.2 Redgrave Court, Merton Road, Bootle, L20 7HS	Website: www.hse.gov.uk
9	<b>Redcar and Cleveland Borough Council - Planning Department</b> Belmont House, Rectory Lane, Guisborough, Cleveland, TS14 6FD	Telephone: 01642 444000 Fax: 01642 444882 Website: www.redcar-cleveland.gov.uk
10	<b>Stockton-on-Tees Borough Council</b> PO Box 229, Kingsway House, West Precinct, Billingham, TS23 2YL	Telephone: 01642 393939 Fax: 01642 393092 Website: www.stockton-bc.gov.uk
11	<b>Peter Brett Associates</b> Caversham Bridge House, Waterman Place, Reading, Berkshire, RG1 8DN	Telephone: 0118 950 0761 Fax: 0118 959 7498 Email: reading@pba.co.uk Website: www.pba.co.uk
12	<b>PointX</b> 7 Abbey Court, Eagle Way, Sowton, Exeter, Devon, EX2 7HY	Website: www.pointx.co.uk
13	<b>Landmark Information Group Limited</b> Imperium, Imperial Way, Reading, Berkshire, RG2 0TD	Telephone: 0844 844 9966 Fax: 0844 844 9951 Email: helpdesk@landmark.co.uk Website: www.landmark.co.uk
14	<b>Natural England</b> County Hall, Spetchley Road, Worcester, WR5 2NP	Telephone: 0300 060 3900 Email: enquiries@naturalengland.org.uk Website: www.naturalengland.org.uk
-	<b>Public Health England - Radon Survey, Centre for Radiation, Chemical and Environmental Hazards</b> Chilton, Didcot, Oxfordshire, OX11 0RQ	Telephone: 01235 822622 Fax: 01235 833891 Email: radon@phe.gov.uk Website: www.ukradon.org

Contact	Name and Address	Contact Details
-	<b>Landmark Information Group Limited</b> Imperium, Imperial Way, Reading, Berkshire, RG2 0TD	Telephone: 0844 844 9952 Fax: 0844 844 9951 Email: customerservices@landmarkinfo.co.uk Website: www.landmarkinfo.co.uk






Please note that the Environment Agency / Natural Resources Wales / SEPA have a charging policy in place for enquiries.

## Geology 1:50,000 Maps Legends




### Artificial Ground and Landslip

Map Colour	Lex Code	Rock Name	Rock Type	Min and Max Age
	MGR	Made Ground (Undivided)	Artificial Deposit	Not Supplied - Holocene

### Superficial Geology

Map Colour	Lex Code	Rock Name	Rock Type	Min and Max Age
	TFD	Tidal Flat Deposits	Sand and Silt	Not Supplied - Holocene
	TFD	Tidal Flat Deposits	Sand, Silt and Clay	Not Supplied - Holocene
	ALV	Alluvium	Clay, Silt, Sand and Gravel	Not Supplied - Holocene
	GLLDD	Glaciolacustrine Deposits, Devensian	Clay and Silt	Not Supplied - Devensian
	TILLD	Till, Devensian	Diamicton	Not Supplied - Devensian
	BSA	Blown Sand	Sand	Not Supplied - Quaternary

### Bedrock and Faults

Map Colour	Lex Code	Rock Name	Rock Type	Min and Max Age
	RMU	Redcar Mudstone Formation	Mudstone	Not Supplied - Hettangian
	PNG	Penarth Group	Mudstone	Not Supplied - Rhaetian
	MMG	Mercia Mudstone Group	Mudstone	Not Supplied - Early Triassic



### Geology 1:50,000 Maps

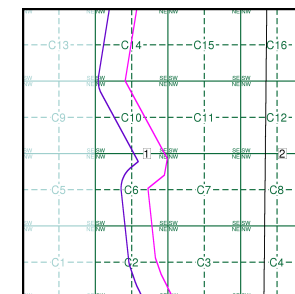
This report contains geological map extracts taken from the BGS Digital Geological map of Great Britain at 1:50,000 scale and is designed for users carrying out preliminary site assessments who require geological maps for the area around the site. This mapping may be more up to date than previously published paper maps.

The various geological layers - artificial and landslip deposits, superficial geology and solid (bedrock) geology are displayed in separate maps, but superimposed on the final 'Combined Surface Geology' map. All map legends feature on this page. Not all layers have complete nationwide coverage, so availability of data for relevant map sheets is indicated below.

### Geology 1:50,000 Maps Coverage

Map ID:	1	Map ID:	2
Map Sheet No:	033	Map Sheet No:	034
Map Name:	Stockton	Map Name:	Guisborough
Map Date:	1987	Map Date:	1998
Bedrock Geology:	Available	Bedrock Geology:	Available
Superficial Geology:	Available	Superficial Geology:	Available
Artificial Geology:	Available	Artificial Geology:	Available
Faults:	Not Supplied	Faults:	Not Supplied
Landslip:	Available	Landslip:	Available
Rock Segments:	Not Supplied	Rock Segments:	Not Supplied

### Geology 1:50,000 Maps - Slice C



### Order Details:

Order Number: 218629437\_1\_1  
 Customer Reference: 60559231/Teesside Clean Gas  
 National Grid Reference: 455560, 522290  
 Slice: C  
 Site Area (Ha): 1523.9  
 Search Buffer (m): 250

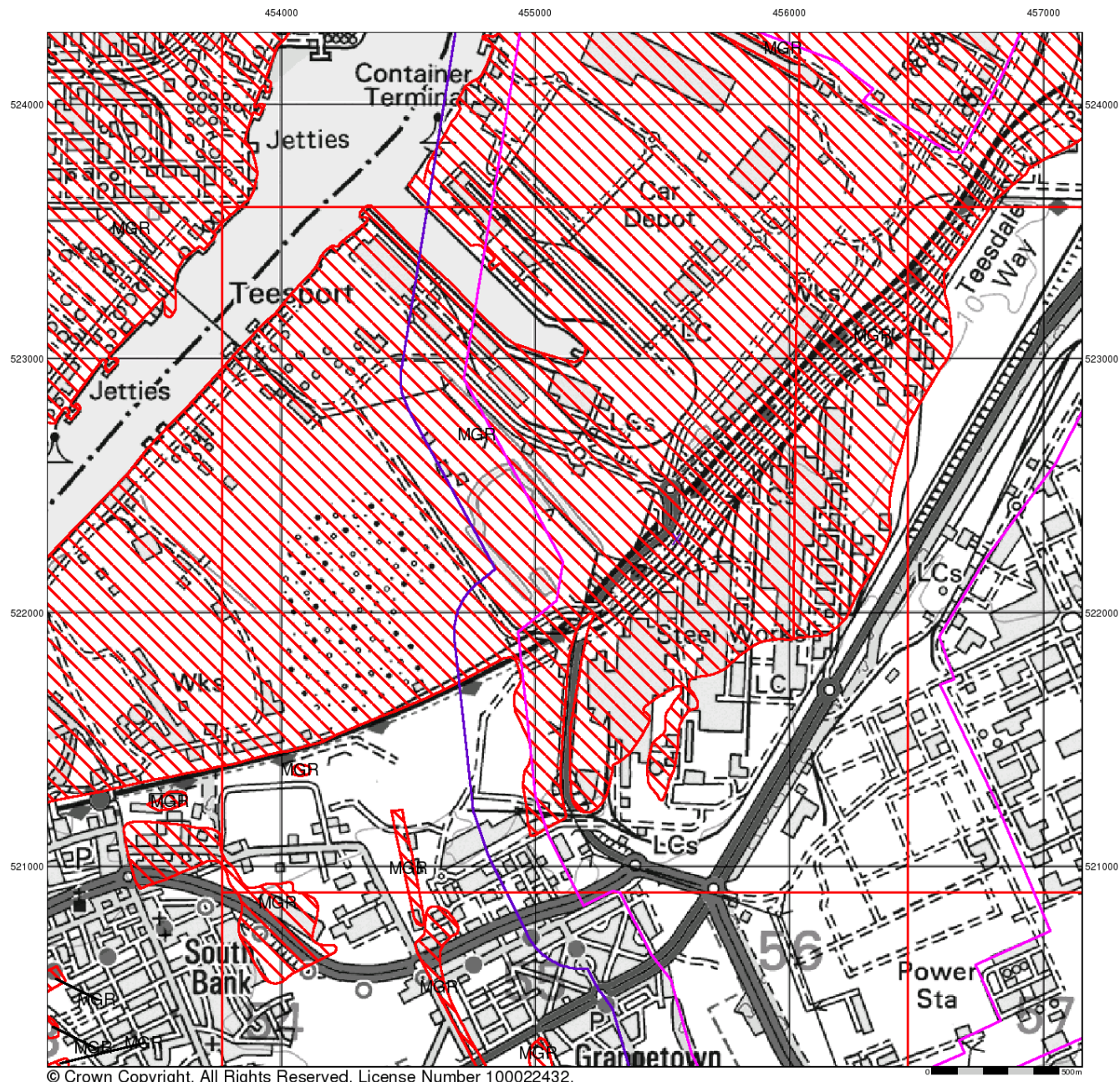
### Site Details:

Teesside Clean Gas Project 2 of 2



Tel: 0844 844 9952  
 Fax: 0844 844 9951  
 Web: www.envirocheck.co.uk





© Crown Copyright. All Rights Reserved. License Number 100022432.



## Artificial Ground and Landslip

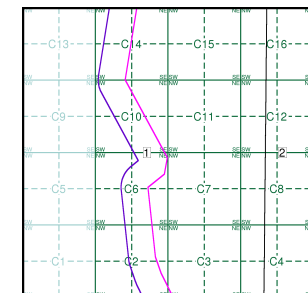
Artificial ground is a term used by BGS for those areas where the ground surface has been significantly modified by human activity. Information about previously developed ground is especially important, as it is often associated with potentially contaminated material, unpredictable engineering conditions and unstable ground.

Artificial ground includes:

- Made ground - man-made deposits such as embankments and spoil heaps on the natural ground surface.
- Worked ground - areas where the ground has been cut away such as quarries and road cuttings.
- Infilled ground - areas where the ground has been cut away then wholly or partially backfilled.
- Landscaped ground - areas where the surface has been reshaped.
- Disturbed ground - areas of ill-defined shallow or near surface mineral workings where it is impracticable to map made and worked ground separately.

Mass movement (landslip) deposits on BGS geological maps are primarily superficial deposits that have moved down slope under gravity to form landslips. These affect bedrock, other superficial deposits and artificial ground. The dataset also includes founded strata, where the ground has collapsed due to subsidence.

## Artificial Ground and Landslip Map - Slice C



## Order Details:

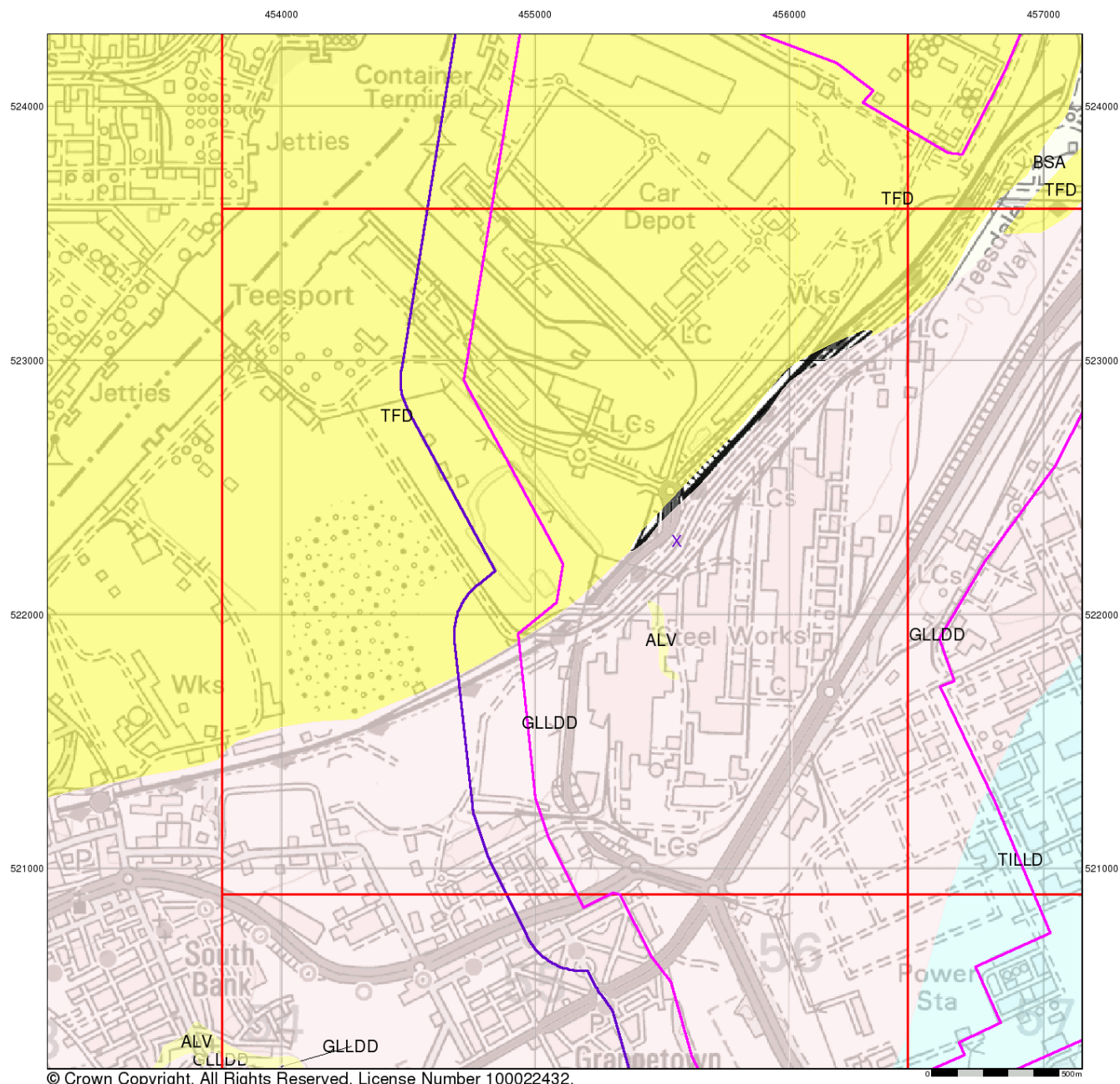
Order Number: 218629437\_1\_1  
 Customer Reference: 60559231/Teesside Clean Gas  
 National Grid Reference: 455560, 522290  
 Slice: C  
 Site Area (Ha): 1523.9  
 Search Buffer (m): 250

## Site Details:

Teesside Clean Gas Project 2 of 2



Tel: 0844 844 9952  
 Fax: 0844 844 9951  
 Web: www.envirocheck.co.uk



© Crown Copyright. All Rights Reserved. License Number 100022432.



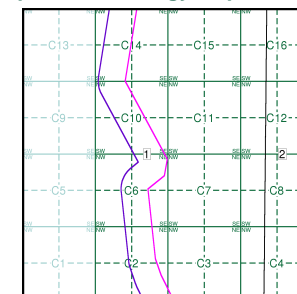
## Superficial Geology

Superficial Deposits are the youngest geological deposits formed during the most recent period of geological time, the Quaternary, which extends back about 1.8 million years from the present.

They rest on older deposits or rocks referred to as Bedrock. This dataset contains Superficial deposits that are of natural origin and 'in place'. Other superficial strata may be held in the Mass Movement dataset where they have been moved, or in the Artificial Ground dataset where they are of man-made origin.

Most of these Superficial deposits are unconsolidated sediments such as gravel, sand, silt and clay, and onshore they form relatively thin, often discontinuous patches or larger spreads.

## Superficial Geology Map - Slice C



## Order Details:

Order Number: 218629437\_1\_1  
 Customer Reference: 60559231/Teesside Clean Gas  
 National Grid Reference: 455560, 522290  
 Slice: C  
 Site Area (Ha): 1523.9  
 Search Buffer (m): 250

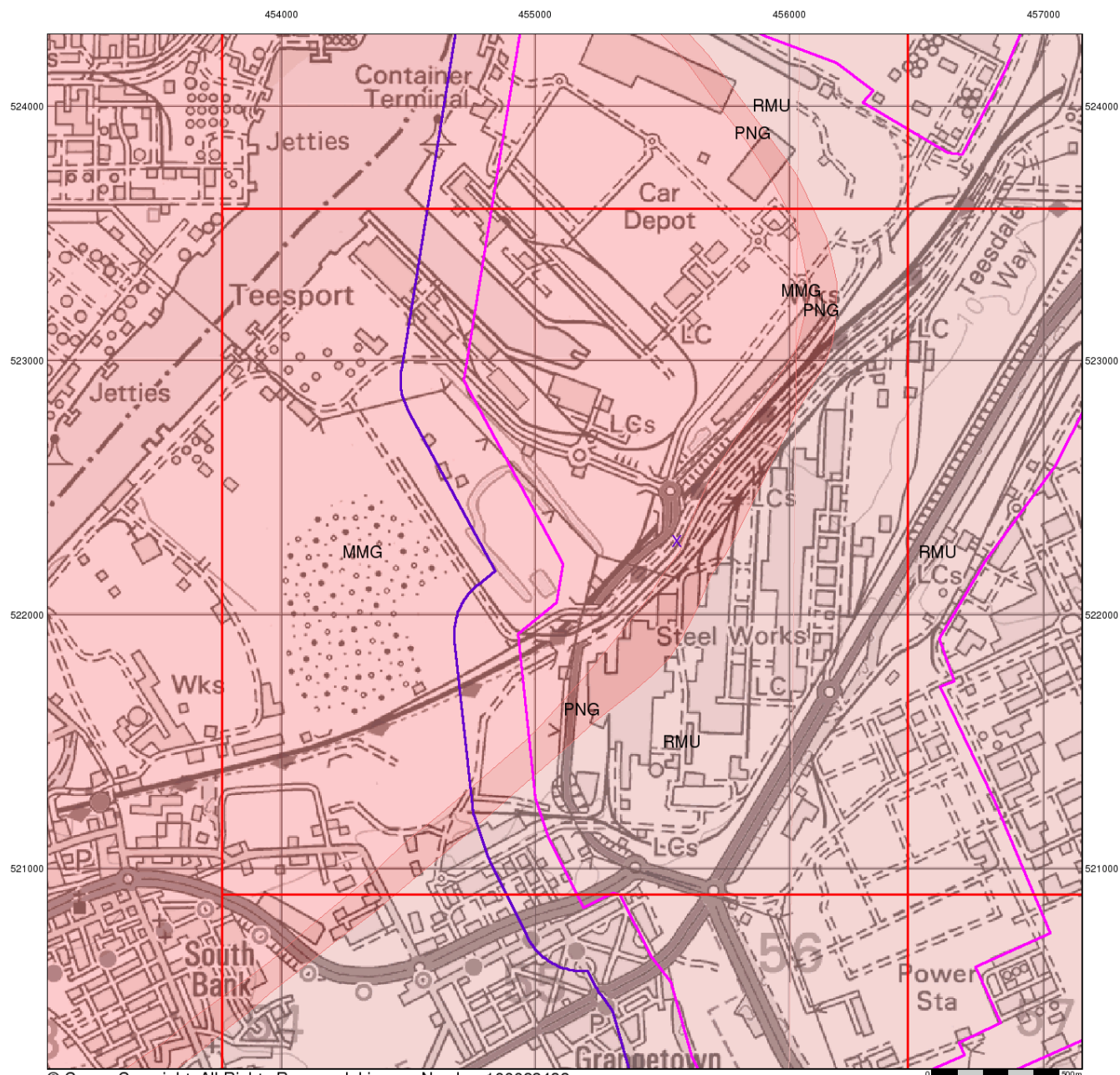
## Site Details:

Teesside Clean Gas Project 2 of 2



Tel: 0844 844 9952  
 Fax: 0844 844 9951  
 Web: www.envirocheck.co.uk





© Crown Copyright. All Rights Reserved. License Number 100022432.



## Bedrock and Faults

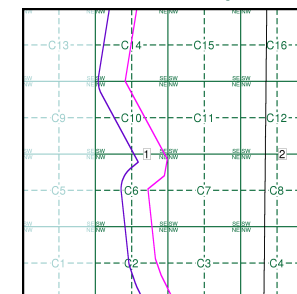
Bedrock geology is a term used for the main mass of rocks forming the Earth and are present everywhere, whether exposed at the surface in outcrops or concealed beneath superficial deposits or water.

The bedrock has formed over vast lengths of geological time ranging from ancient and highly altered rocks of the Proterozoic, some 2500 million years ago, or older, up to the relatively young Pliocene, 1.8 million years ago.

The bedrock geology includes many lithologies, often classified into three types based on origin: igneous, metamorphic and sedimentary.

The BGS Faults and Rock Segments dataset includes geological faults (e.g. normal, thrust), and thin beds mapped as lines (e.g. coal seam, gypsum bed). Some of these are linked to other particular 1:50,000 Geology datasets, for example, coal seams are part of the bedrock sequence, most faults and mineral veins primarily affect the bedrock but cut across the strata and post date its deposition.

## Bedrock and Faults Map - Slice C



## Order Details:

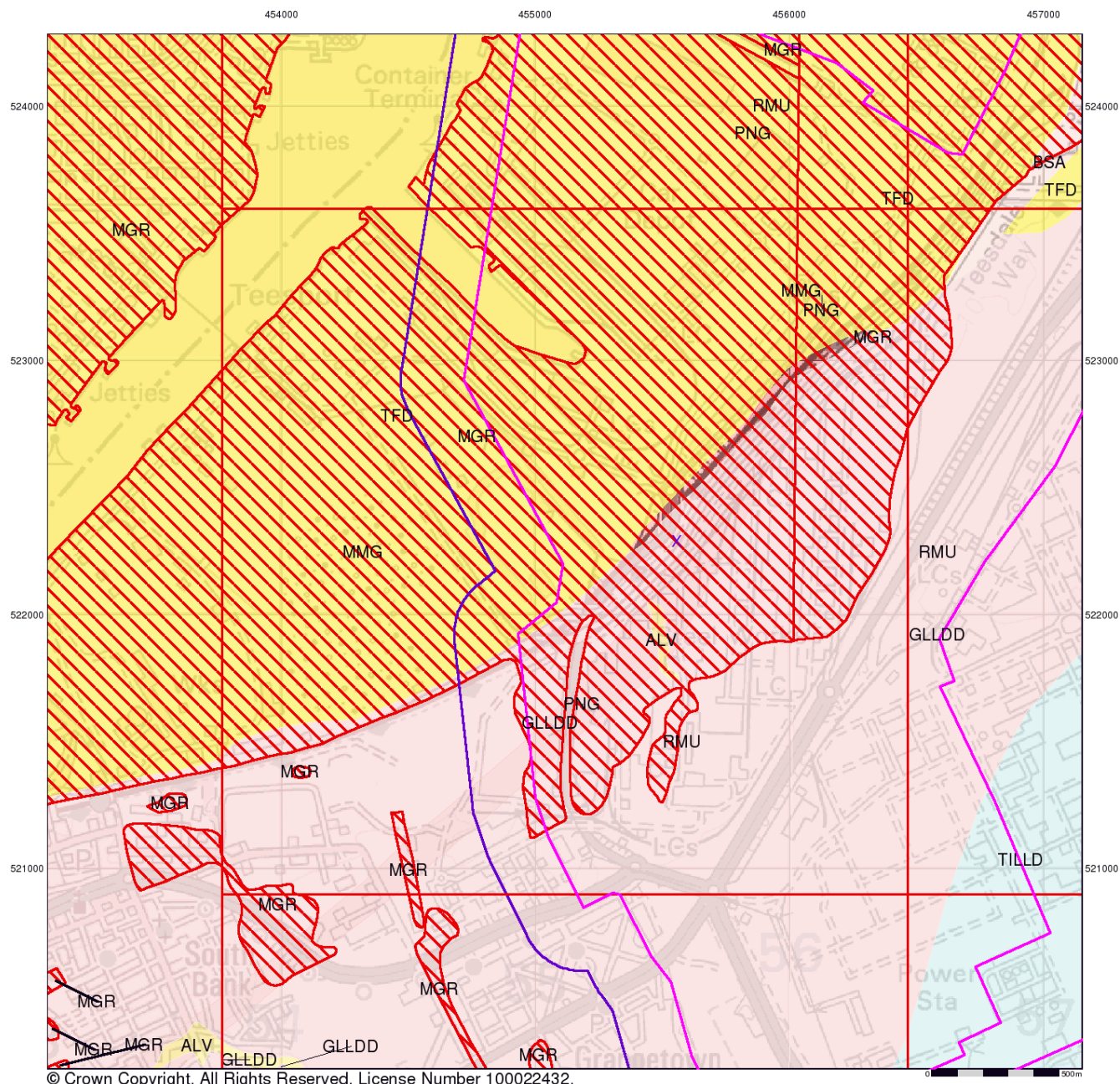
Order Number: 218629437\_1\_1  
 Customer Reference: 60559231/Teesside Clean Gas  
 National Grid Reference: 455560, 522290  
 Slice: C  
 Site Area (Ha): 1523.9  
 Search Buffer (m): 250

## Site Details:

Teesside Clean Gas Project 2 of 2



Tel: 0844 844 9952  
 Fax: 0844 844 9951  
 Web: www.envirocheck.co.uk



© Crown Copyright. All Rights Reserved. License Number 100022432.



### Combined Surface Geology

The Combined Surface Geology map combines all the previous maps into one combined geological overview of your site.

Please consult the legends to the previous maps to interpret the Combined "Surface Geology" map.

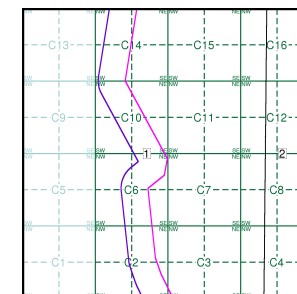
### Additional Information

More information on 1:50,000 Geological mapping and explanations of rock classifications can be found on the BGS website. Using the LEX Codes in this report, further descriptions of rock types can be obtained by interrogating the 'BGS Lexicon of Named Rock Units'. This database can be accessed by following the 'Information and Data' link on the BGS website.

### Contact

British Geological Survey  
Kingsley Dunham Centre  
Keyworth  
Nottingham  
NG12 5GG  
Telephone: 0115 936 3143  
Fax: 0115 936 3276  
email: [enquiries@bgs.ac.uk](mailto:enquiries@bgs.ac.uk)  
website: [www.bgs.ac.uk](http://www.bgs.ac.uk)

### Combined Geology Map - Slice C



### Order Details:

Order Number: 218629437\_1\_1  
Customer Reference: 60559231/Teesside Clean Gas  
National Grid Reference: 455560, 522290  
Slice: C  
Site Area (Ha): 1523.9  
Search Buffer (m): 250

### Site Details:

Teesside Clean Gas Project 2 of 2



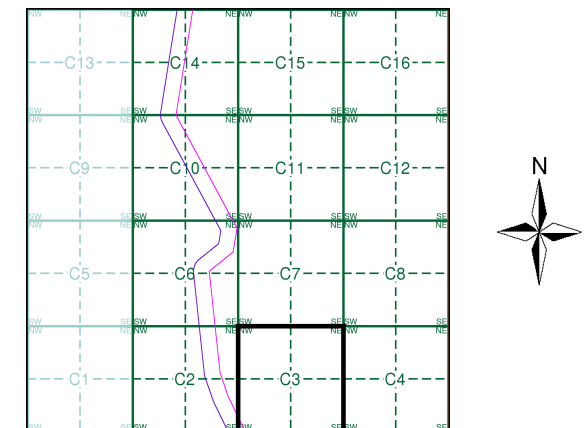
Tel: 0844 844 9952  
Fax: 0844 844 9951  
Web: [www.envirocheck.co.uk](http://www.envirocheck.co.uk)





- |                                |  |  |   |              |  |  |  |  |  |  |  |
|--------------------------------|--|--|---|--------------|--|--|--|--|--|--|--|
|                                | Specified Site   |  | Specified Buffer(s)                             |              | Bearing Reference Point                                |  | Map ID   |  |  |  |  |
|                                | Several of Type at Location                                  |  | Pylon   |              | Overhead Transmission Line                             |  |  |  |  |  |  |
| <b>Agency and Hydrological</b> |  |  |   | <b>Waste</b> |  |  |  |  |  |  |  |
|                                | Contaminated Land Register Entry or Notice (Location)        |  | BGS Recorded Landfill Site (Location)           |              | BGS Recorded Landfill Site                             |  | EA Historic Landfill (Buffered Point)                  |  |  |  |  |
|                                | Contaminated Land Register Entry or Notice                   |  | EA Historic Landfill (Polygon)                  |              | Integrated Pollution Control Registered Waste Site     |  | Licensed Waste Management Facility (Landfill Boundary) |  |  |  |  |
|                                | Discharge Consent  |  | Licensed Waste Management Facility (Location)   |              | Local Authority Recorded Landfill Site (Location)      |  | Local Authority Recorded Landfill Site                 |  |  |  |  |
|                                | Enforcement or Prohibition Notice                            |  | Potentially Infilled Land (Non-water)           |              | Potentially Infilled Land (Non-water)                  |  | Potentially Infilled Land (Non-water)                  |  |  |  |  |
|                                | Integrated Pollution Control                                 |  | Potentially Infilled Land (Water)               |              | Potentially Infilled Land (Water)                      |  | Potentially Infilled Land (Water)                      |  |  |  |  |
|                                | Integrated Pollution Prevention Control                      |  | Registered Landfill Site                        |              | Registered Landfill Site                               |  | Registered Landfill Site (Point Buffered to 100m)      |  |  |  |  |
|                                | Local Authority Integrated Pollution Prevention and Control  |  | Registered Landfill Site (Location)             |              | Registered Landfill Site (Point Buffered to 250m)      |  | Registered Waste Transfer Site (Location)              |  |  |  |  |
|                                | Local Authority Pollution Prevention and Control             |  | Registered Waste Management Facility            |              | Registered Waste Treatment or Disposal Site (Location) |  | Registered Waste Treatment or Disposal Site            |  |  |  |  |
|                                | Local Authority Pollution Prevention and Control Enforcement |  | Registered Waste Management Facility (Location) |              | Registered Waste Treatment or Disposal Site            |  | Registered Waste Treatment or Disposal Site            |  |  |  |  |
|                                | Pollution Incident to Controlled Waters                      |  | Registered Waste Management Facility (Location) |              | Registered Waste Treatment or Disposal Site            |  | Registered Waste Treatment or Disposal Site            |  |  |  |  |
|                                | Prosecution Relating to Authorised Processes                 |  | Registered Waste Management Facility (Location) |              | Registered Waste Treatment or Disposal Site            |  | Registered Waste Treatment or Disposal Site            |  |  |  |  |
|                                | Prosecution Relating to Controlled Waters                    |  | Registered Waste Management Facility (Location) |              | Registered Waste Treatment or Disposal Site            |  | Registered Waste Treatment or Disposal Site            |  |  |  |  |
|                                | Registered Radioactive Substance                             |  | Registered Waste Management Facility (Location) |              | Registered Waste Treatment or Disposal Site            |  | Registered Waste Treatment or Disposal Site            |  |  |  |  |
|                                | River Network or Water Feature                               |  | Registered Waste Management Facility (Location) |              | Registered Waste Treatment or Disposal Site            |  | Registered Waste Treatment or Disposal Site            |  |  |  |  |
|                                | River Quality Sampling Point                                 |  | Registered Waste Management Facility (Location) |              | Registered Waste Treatment or Disposal Site            |  | Registered Waste Treatment or Disposal Site            |  |  |  |  |
|                                | Substantiated Pollution Incident Register                    |  | Registered Waste Management Facility (Location) |              | Registered Waste Treatment or Disposal Site            |  | Registered Waste Treatment or Disposal Site            |  |  |  |  |
|                                | Water Abstraction  |  | Registered Waste Management Facility (Location) |              | Registered Waste Treatment or Disposal Site            |  | Registered Waste Treatment or Disposal Site            |  |  |  |  |
|                                | Water Industry Act Referral                                  |  | Registered Waste Management Facility (Location) |              | Registered Waste Treatment or Disposal Site            |  | Registered Waste Treatment or Disposal Site            |  |  |  |  |
| <b>Hazardous Substances</b>    |  |  |   |              |  |  |  |  |  |  |  |
|                                | COMAH Site   |  | Explosive Site                                  |              |  |  |  |  |  |  |  |
|                                | NIHHS Site   |  |   |              |  |  |  |  |  |  |  |
|                                | Planning Hazardous Substance Consent                         |  |   |              |  |  |  |  |  |  |  |
|                                | Planning Hazardous Substance Enforcement                     |  |   |              |  |  |  |  |  |  |  |
| <b>Geological</b>              |  |  |   |              |  |  |  |  |  |  |  |
|                                | BGS Recorded Mineral Site                                    |  |   |              |  |  |  |  |  |  |  |

## Site Sensitivity Map - Segment C3



## Order Details

Order Number: 218629437\_1\_1  
Customer Ref: 60559231/Teesside Clean Gas  
National Grid Reference: 455560, 522290  
Slice: C  
Site Area (Ha): 1523.9  
Plot Buffer (m): 100

## Site Details

Teesside Clean Gas Project 2 of 2

**Landmark®**  
INFORMATION GROUP

Tel: 0844 844 9952  
Fax: 0844 844 9951  
Web: [www.envirocheck.co.uk](http://www.envirocheck.co.uk)



## General

- Specified Site
- Specified Buffer(s)
- Bearing Reference Point
- Map ID
- Several of Types at Location
- Pylon
- Overhead Transmission Line

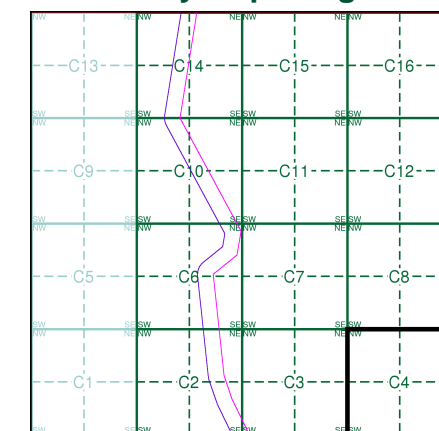
## Agency and Hydrological

- Contaminated Land Register Entry or Notice (Location)
- Contaminated Land Register Entry or Notice
- Discharge Consent
- Enforcement or Prohibition Notice
- Integrated Pollution Control
- Integrated Pollution Prevention Control
- Local Authority Integrated Pollution Prevention and Control
- Local Authority Pollution Prevention and Control Enforcement
- Pollution Incident to Controlled Waters
- Prosecution Relating to Authorised Processes
- Prosecution Relating to Controlled Waters
- Registered Radioactive Substance
- River Network or Water Feature
- River Quality Sampling Point
- Substantiated Pollution Incident Register
- Water Abstraction
- Water Industry Act Referral
- COMAH Site
- Explosive Site
- NIHHS Site
- Planning Hazardous Substance Consent
- Planning Hazardous Substance Enforcement
- BGS Recorded Mineral Site

## Waste

- BGS Recorded Landfill Site (Location)
- BGS Recorded Landfill Site
- EA Historic Landfill (Buffered Point)
- EA Historic Landfill (Polygon)
- Integrated Pollution Control Registered Waste Site
- Licensed Waste Management Facility (Landfill Boundary)
- Licensed Waste Management Facility (Location)
- Local Authority Recorded Landfill Site (Location)
- Local Authority Recorded Landfill Site
- Potentially Infilled Land (Non-water)
- Potentially Infilled Land (Non-water)
- Potentially Infilled Land (Non-water)
- Potentially Infilled Land (Water)
- Potentially Infilled Land (Water)
- Potentially Infilled Land (Water)
- Registered Landfill Site
- Registered Landfill Site (Location)
- Registered Landfill Site (Point Buffered to 100m)
- Registered Landfill Site (Point Buffered to 250m)
- Registered Waste Transfer Site (Location)
- Registered Waste Transfer Site
- Registered Waste Treatment or Disposal Site (Location)
- Registered Waste Treatment or Disposal Site

## Site Sensitivity Map - Segment C4

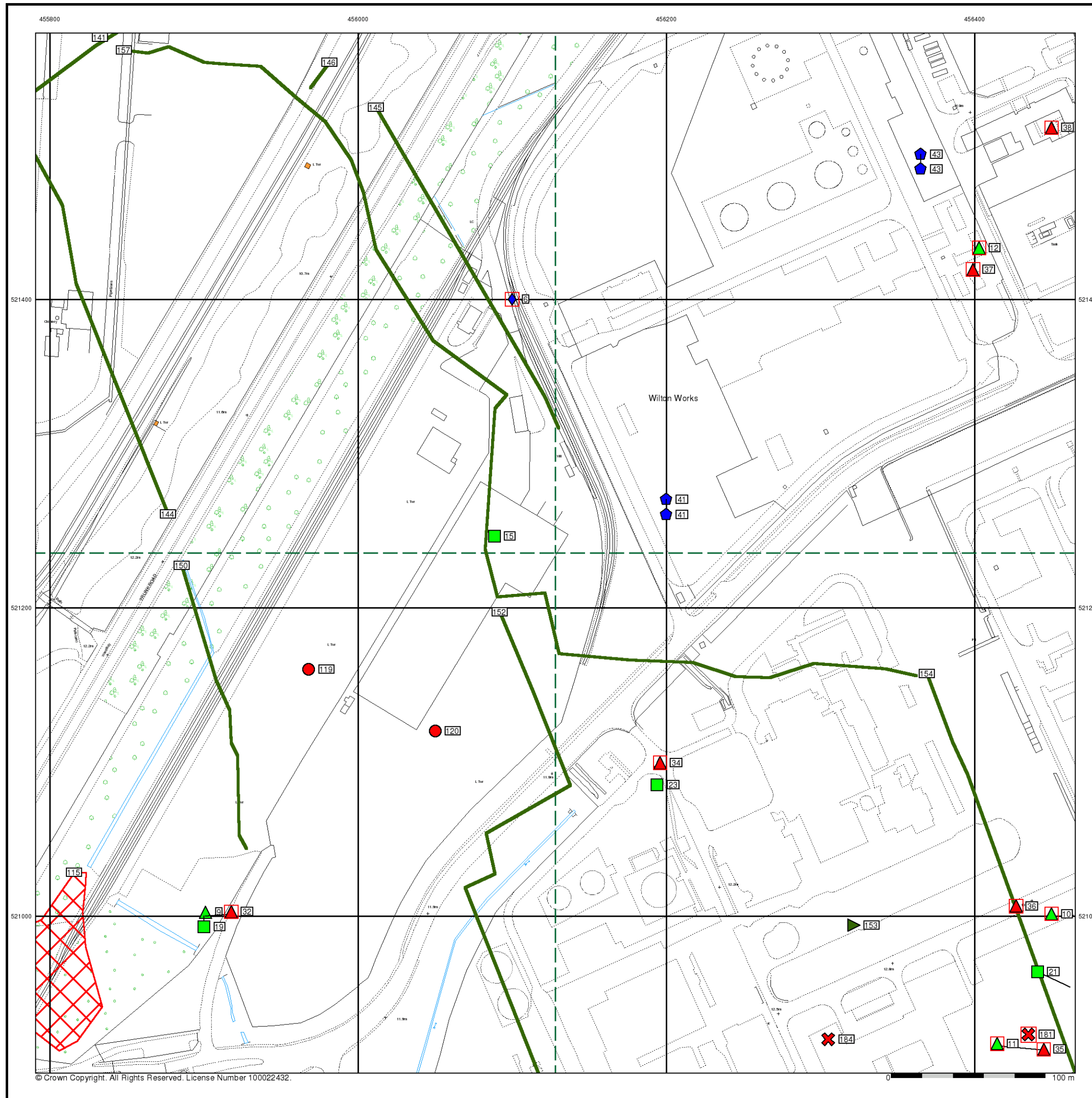


## Order Details

Order Number: 218629437\_1\_1  
 Customer Ref: 60559231/Teesside Clean Gas  
 National Grid Reference: 455560, 522290  
 Slice: C  
 Site Area (Ha): 1523.9  
 Plot Buffer (m): 100

## Site Details

Teesside Clean Gas Project 2 of 2





## General

- Specified Site
- Specified Buffer(s)
- Bearing Reference Point
- Map ID
- Several of Type at Location
- Pylon
- Overhead Transmission Line

## Agency and Hydrological

- Contaminated Land Register Entry or Notice (Location)
- Contaminated Land Register Entry or Notice
- Discharge Consent
- Enforcement or Prohibition Notice
- Integrated Pollution Control
- Integrated Pollution Prevention Control
- Local Authority Integrated Pollution Prevention and Control
- Local Authority Pollution Prevention and Control
- Local Authority Pollution Prevention and Control Enforcement
- Pollution Incident to Controlled Waters
- Prosecution Relating to Authorised Processes
- Prosecution Relating to Controlled Waters
- Registered Radioactive Substance
- River Network or Water Feature
- River Quality Sampling Point
- Substantiated Pollution Incident Register
- Water Abstraction
- Water Industry Act Referral

## Hazardous Substances

- COMAH Site
- Explosive Site
- NIHHS Site
- Planning Hazardous Substance Consent
- Planning Hazardous Substance Enforcement
- BGS Recorded Mineral Site

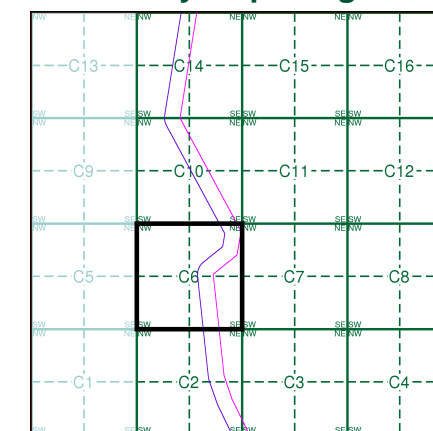
## Geological

- BGS Recorded Mineral Site

## Waste

- BGS Recorded Landfill Site (Location)
- BGS Recorded Landfill Site
- EA Historic Landfill (Buffered Point)
- EA Historic Landfill (Polygon)
- Integrated Pollution Control Registered Waste Site
- Licensed Waste Management Facility (Landfill Boundary)
- Licensed Waste Management Facility (Location)
- Local Authority Recorded Landfill Site (Location)
- Local Authority Recorded Landfill Site
- Potentially Infilled Land (Non-water)
- Potentially Infilled Land (Non-water)
- Potentially Infilled Land (Non-water)
- Potentially Infilled Land (Water)
- Potentially Infilled Land (Water)
- Potentially Infilled Land (Water)
- Registered Landfill Site
- Registered Landfill Site (Location)
- Registered Landfill Site (Point Buffered to 100m)
- Registered Landfill Site (Point Buffered to 250m)
- Registered Waste Transfer Site (Location)
- Registered Waste Transfer Site
- Registered Waste Treatment or Disposal Site (Location)
- Registered Waste Treatment or Disposal Site

## Site Sensitivity Map - Segment C6




## Order Details

Order Number: 218629437\_1\_1  
 Customer Ref: 60559231/Teesside Clean Gas  
 National Grid Reference: 455560, 522290  
 Slice: C  
 Site Area (Ha): 1523.9  
 Plot Buffer (m): 100

## Site Details

Teesside Clean Gas Project 2 of 2





## General

- Specified Site
- Specified Buffer(s)
- Bearing Reference Point
- Map ID
- Several of Types at Location
- Pylon
- Overhead Transmission Line

## Agency and Hydrological

- Contaminated Land Register Entry or Notice (Location)
- Contaminated Land Register Entry or Notice
- Discharge Consent
- Enforcement or Prohibition Notice
- Integrated Pollution Control
- Integrated Pollution Prevention Control
- Local Authority Integrated Pollution Prevention and Control
- Local Authority Pollution Prevention and Control
- Local Authority Pollution Prevention and Control Enforcement
- Pollution Incident to Controlled Waters
- Prosecution Relating to Authorised Processes
- Prosecution Relating to Controlled Waters
- Registered Radioactive Substance
- River Network or Water Feature
- River Quality Sampling Point
- Substantiated Pollution Incident Register
- Water Abstraction
- Water Industry Act Referral
- BGS Recorded Landfill Site (Location)
- BGS Recorded Landfill Site
- EA Historic Landfill (Buffered Point)
- EA Historic Landfill (Polygon)
- Integrated Pollution Control Registered Waste Site
- Licensed Waste Management Facility (Landfill Boundary)
- Licensed Waste Management Facility (Location)
- Local Authority Recorded Landfill Site (Location)
- Local Authority Recorded Landfill Site
- Potentially Infilled Land (Non-water)
- Potentially Infilled Land (Non-water)
- Potentially Infilled Land (Non-water)
- Potentially Infilled Land (Water)
- Potentially Infilled Land (Water)
- Potentially Infilled Land (Water)
- Registered Landfill Site
- Registered Landfill Site (Location)
- Registered Landfill Site (Point Buffered to 100m)
- Registered Landfill Site (Point Buffered to 250m)
- Registered Waste Transfer Site (Location)
- Registered Waste Transfer Site
- Registered Waste Treatment or Disposal Site (Location)
- Registered Waste Treatment or Disposal Site

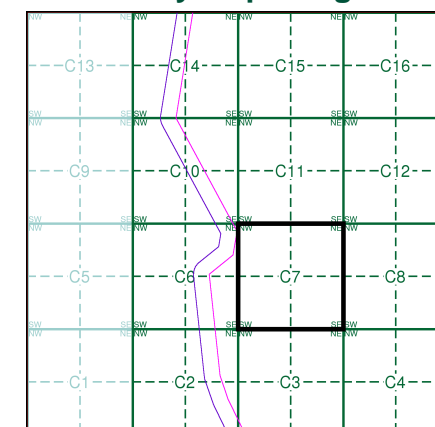
## Hazardous Substances

- COMAH Site
- Explosive Site
- NIHHS Site
- Planning Hazardous Substance Consent
- Planning Hazardous Substance Enforcement
- BGS Recorded Mineral Site

## Geological

- BGS Recorded Mineral Site

## Site Sensitivity Map - Segment C7

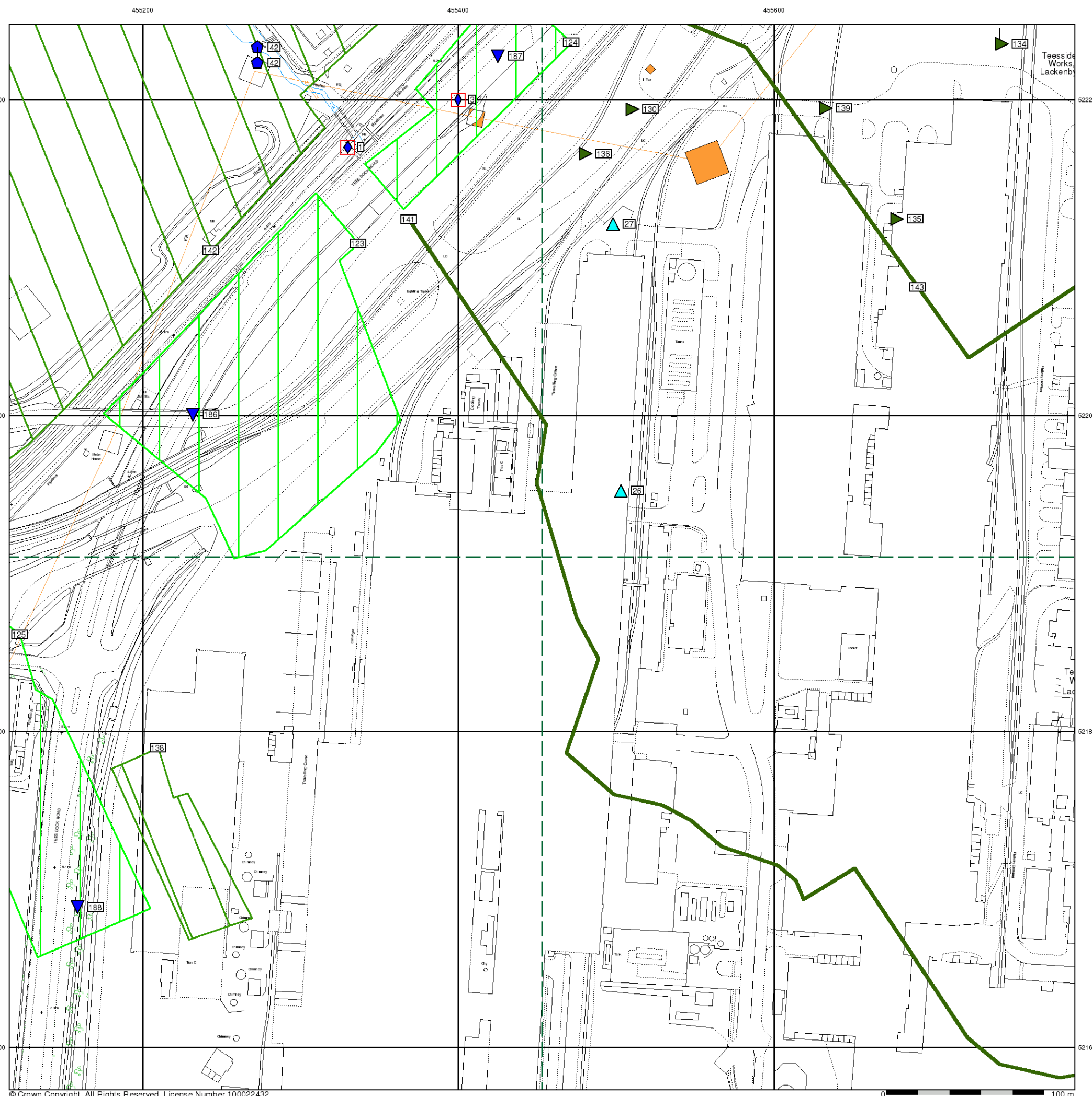


## Order Details

Order Number: 218629437\_1\_1  
 Customer Ref: 60559231/Teesside Clean Gas  
 National Grid Reference: 455560, 522290  
 Slice: C  
 Site Area (Ha): 1523.9  
 Plot Buffer (m): 100

## Site Details

Teesside Clean Gas Project 2 of 2



## General

- Specified Site
- Specified Buffer(s)
- Bearing Reference Point
- Map ID
- Several of Type at Location
- Pylon
- Overhead Transmission Line

## Agency and Hydrological

- Contaminated Land Register Entry or Notice (Location)
- Contaminated Land Register Entry or Notice
- Discharge Consent
- Enforcement or Prohibition Notice
- Integrated Pollution Control
- Integrated Pollution Prevention Control
- Local Authority Integrated Pollution Prevention and Control
- Local Authority Pollution Prevention and Control Enforcement
- Pollution Incident to Controlled Waters
- Prosecution Relating to Authorised Processes
- Prosecution Relating to Controlled Waters
- Registered Radioactive Substance
- River Network or Water Feature
- River Quality Sampling Point
- Substantiated Pollution Incident Register
- Water Abstraction
- Water Industry Act Referral
- BGS Recorded Landfill Site (Location)
- BGS Recorded Landfill Site
- EA Historic Landfill (Buffered Point)
- EA Historic Landfill (Polygon)
- Integrated Pollution Control Registered Waste Site
- Licensed Waste Management Facility (Landfill Boundary)
- Licensed Waste Management Facility (Location)
- Local Authority Recorded Landfill Site (Location)
- Local Authority Recorded Landfill Site
- Potentially Infilled Land (Non-water)
- Potentially Infilled Land (Non-water)
- Potentially Infilled Land (Water)
- Potentially Infilled Land (Water)
- Potentially Infilled Land (Water)
- Registered Landfill Site
- Registered Landfill Site (Location)
- Registered Landfill Site (Point Buffered to 100m)
- Registered Landfill Site (Point Buffered to 250m)
- Registered Waste Transfer Site (Location)
- Registered Waste Transfer Site
- Registered Waste Treatment or Disposal Site (Location)
- Registered Waste Treatment or Disposal Site

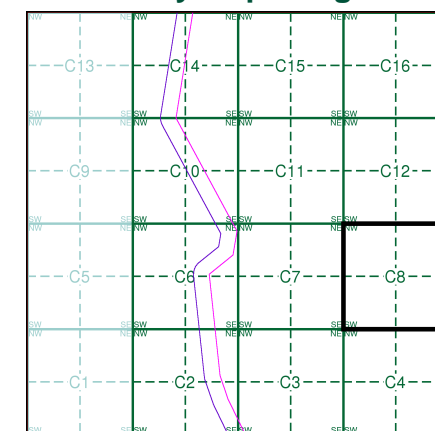
## Hazardous Substances

- COMAH Site
- Explosive Site
- NIHHS Site
- Planning Hazardous Substance Consent
- Planning Hazardous Substance Enforcement

## Geological

- BGS Recorded Mineral Site

## Site Sensitivity Map - Segment C8

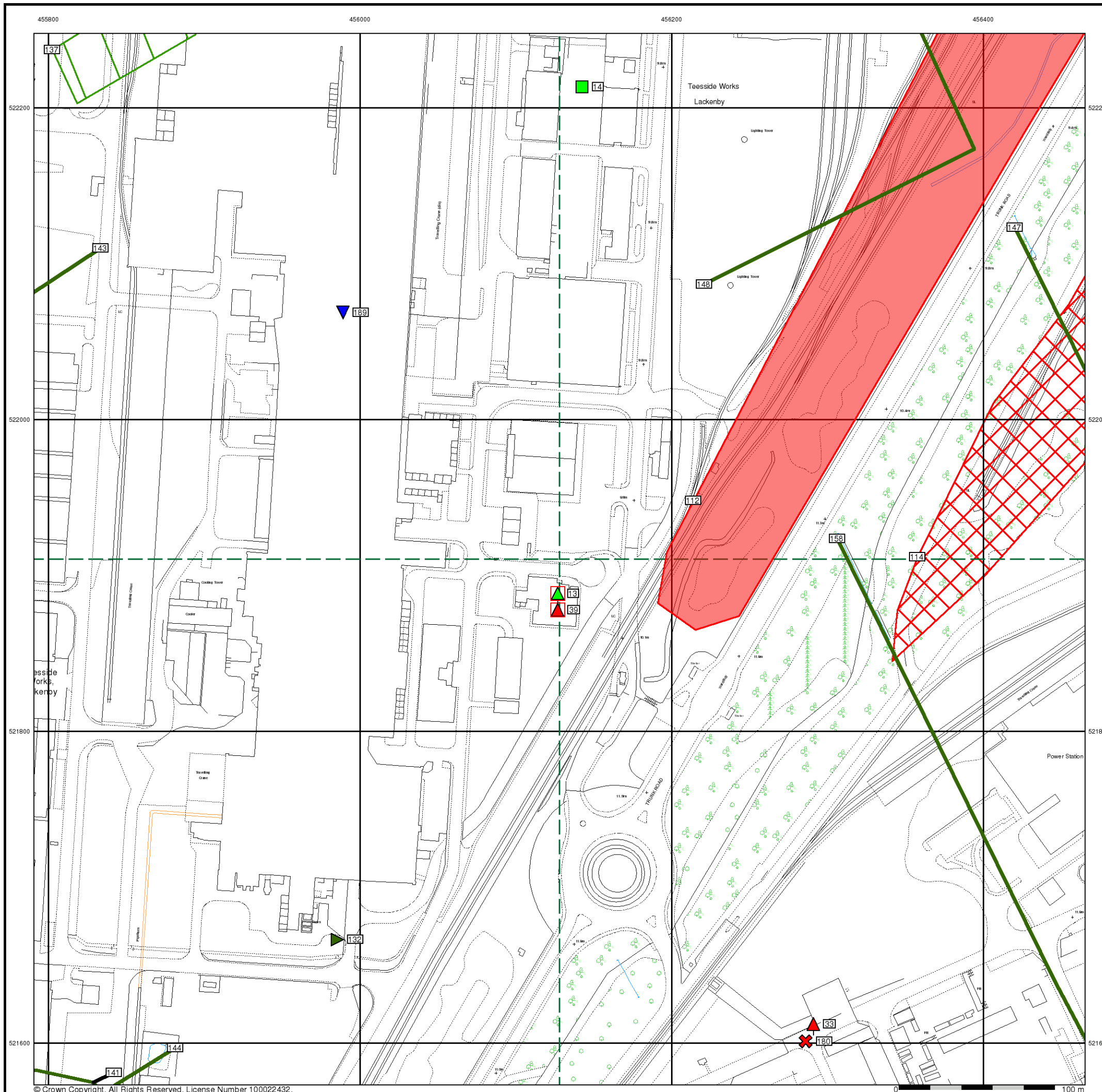


## Order Details

Order Number: 218629437\_1\_1  
 Customer Ref: 60559231/Teesside Clean Gas  
 National Grid Reference: 455560, 522290  
 Slice: C  
 Site Area (Ha): 1523.9  
 Plot Buffer (m): 100

## Site Details

Teesside Clean Gas Project 2 of 2











## General

- Specified Site
- Specified Buffer(s)
- Bearing Reference Point
- Map ID
- Several of Type at Location
- Pylon
- Overhead Transmission Line

## Agency and Hydrological

- Contaminated Land Register Entry or Notice (Location)
- Contaminated Land Register Entry or Notice
- Discharge Consent
- Enforcement or Prohibition Notice
- Integrated Pollution Control
- Integrated Pollution Prevention Control
- Local Authority Integrated Pollution Prevention and Control
- Local Authority Pollution Prevention and Control
- Local Authority Pollution Prevention and Control Enforcement
- Pollution Incident to Controlled Waters
- Prosecution Relating to Authorised Processes
- Prosecution Relating to Controlled Waters
- Registered Radioactive Substance
- River Network or Water Feature
- River Quality Sampling Point
- Substantiated Pollution Incident Register
- Water Abstraction
- Water Industry Act Referral
- BGS Recorded Landfill Site (Location)
- BGS Recorded Landfill Site
- EA Historic Landfill (Buffered Point)
- EA Historic Landfill (Polygon)
- Integrated Pollution Control Registered Waste Site
- Licensed Waste Management Facility (Landfill Boundary)
- Licensed Waste Management Facility (Location)
- Local Authority Recorded Landfill Site (Location)
- Local Authority Recorded Landfill Site
- Potentially Infilled Land (Non-water)
- Potentially Infilled Land (Non-water)
- Potentially Infilled Land (Water)
- Potentially Infilled Land (Water)
- Potentially Infilled Land (Water)
- Registered Landfill Site
- Registered Landfill Site (Location)
- Registered Landfill Site (Point Buffered to 100m)
- Registered Landfill Site (Point Buffered to 250m)
- Registered Waste Transfer Site (Location)
- Registered Waste Transfer Site
- Registered Waste Treatment or Disposal Site (Location)
- Registered Waste Treatment or Disposal Site

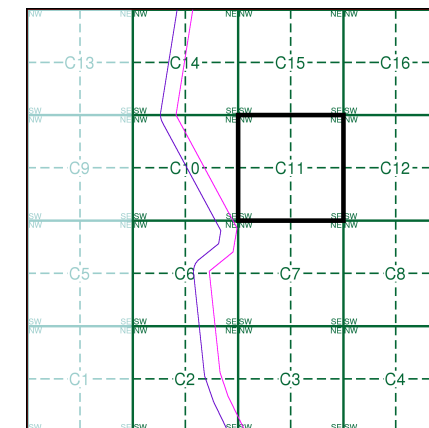
## Hazardous Substances

- COMAH Site
- Explosive Site
- NIHHS Site
- Planning Hazardous Substance Consent
- Planning Hazardous Substance Enforcement

## Geological

- BGS Recorded Mineral Site

## Site Sensitivity Map - Segment C11



## Order Details

Order Number: 218629437\_1\_1  
Customer Ref: 60559231/Teesside Clean Gas  
National Grid Reference: 455560, 522290  
Slice: C  
Site Area (Ha): 1523.9  
Plot Buffer (m): 100

## Site Details

Teesside Clean Gas Project 2 of 2



Tel: 0844 844 9952  
Fax: 0844 844 9951  
Web: www.envirocheck.co.uk



## General

- Specified Site
- Specified Buffer(s)
- Bearing Reference Point
- Map ID
- Several of Types at Location
- Pylon
- Overhead Transmission Line

## Agency and Hydrological

- Contaminated Land Register Entry or Notice (Location)
- Contaminated Land Register Entry or Notice
- Discharge Consent
- Enforcement or Prohibition Notice
- Integrated Pollution Control
- Integrated Pollution Prevention Control
- Local Authority Integrated Pollution Prevention and Control
- Local Authority Pollution Prevention and Control Enforcement
- Pollution Incident to Controlled Waters
- Prosecution Relating to Authorised Processes
- Prosecution Relating to Controlled Waters
- Registered Radioactive Substance
- River Network or Water Feature
- River Quality Sampling Point
- Substantiated Pollution Incident Register
- Water Abstraction
- Water Industry Act Referral
- BGS Recorded Landfill Site (Location)
- BGS Recorded Landfill Site
- EA Historic Landfill (Buffered Point)
- EA Historic Landfill (Polygon)
- Integrated Pollution Control Registered Waste Site
- Licensed Waste Management Facility (Landfill Boundary)
- Licensed Waste Management Facility (Location)
- Local Authority Recorded Landfill Site (Location)
- Local Authority Recorded Landfill Site
- Potentially Infilled Land (Non-water)
- Potentially Infilled Land (Non-water)
- Potentially Infilled Land (Non-water)
- Potentially Infilled Land (Water)
- Potentially Infilled Land (Water)
- Potentially Infilled Land (Water)
- Registered Landfill Site
- Registered Landfill Site (Location)
- Registered Landfill Site (Point Buffered to 100m)
- Registered Landfill Site (Point Buffered to 250m)
- Registered Waste Transfer Site (Location)
- Registered Waste Transfer Site
- Registered Waste Treatment or Disposal Site (Location)
- Registered Waste Treatment or Disposal Site

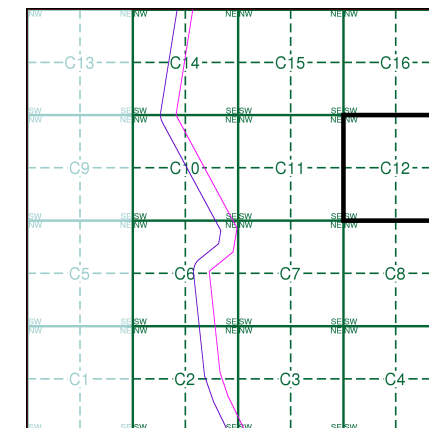
## Hazardous Substances

- COMAH Site
- Explosive Site
- NIHHS Site
- Planning Hazardous Substance Consent
- Planning Hazardous Substance Enforcement

## Geological

- BGS Recorded Mineral Site

## Site Sensitivity Map - Segment C12



## Order Details

Order Number: 218629437\_1\_1  
Customer Ref: 60559231/Teesside Clean Gas  
National Grid Reference: 455560, 522290  
Slice: C  
Site Area (Ha): 1523.9  
Plot Buffer (m): 100

## Site Details

Teesside Clean Gas Project 2 of 2

**Landmark**  
INFORMATION GROUP

Tel: 0844 844 9952  
Fax: 0844 844 9951  
Web: [www.envirocheck.co.uk](http://www.envirocheck.co.uk)





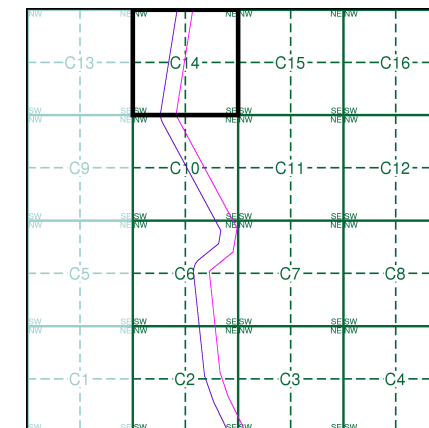
## General

- Specified Site
- Specified Buffer(s)
- Bearing Reference Point
- Map ID
- Several of Type at Location
- Pylon
- Overhead Transmission Line

## Agency and Hydrological

- Contaminated Land Register Entry or Notice (Location)
- Contaminated Land Register Entry or Notice
- Discharge Consent
- Enforcement or Prohibition Notice
- Integrated Pollution Control
- Integrated Pollution Prevention Control
- Local Authority Integrated Pollution Prevention and Control
- Local Authority Pollution Prevention and Control
- Local Authority Pollution Prevention and Control Enforcement
- Pollution Incident to Controlled Waters
- Prosecution Relating to Authorised Processes
- Prosecution Relating to Controlled Waters
- Registered Radioactive Substance
- River Network or Water Feature
- River Quality Sampling Point
- Substantiated Pollution Incident Register
- Water Abstraction
- Water Industry Act Referral
- Hazardous Substances
  - COMAH Site
  - Explosive Site
  - NIHHS Site
  - Planning Hazardous Substance Consent
  - Planning Hazardous Substance Enforcement
- Geological
  - BGS Recorded Mineral Site
- Waste
  - BGS Recorded Landfill Site (Location)
  - BGS Recorded Landfill Site
  - EA Historic Landfill (Buffered Point)
  - EA Historic Landfill (Polygon)
  - Integrated Pollution Control Registered Waste Site
  - Licensed Waste Management Facility (Landfill Boundary)
  - Licensed Waste Management Facility (Location)
  - Local Authority Recorded Landfill Site (Location)
  - Local Authority Recorded Landfill Site
  - Potentially Infilled Land (Non-water)
  - Potentially Infilled Land (Non-water)
  - Potentially Infilled Land (Water)
  - Potentially Infilled Land (Water)
  - Potentially Infilled Land (Water)
  - Registered Landfill Site
  - Registered Landfill Site (Location)
  - Registered Landfill Site (Point Buffered to 100m)
  - Registered Landfill Site (Point Buffered to 250m)
  - Registered Waste Transfer Site (Location)
  - Registered Waste Transfer Site
  - Registered Waste Treatment or Disposal Site (Location)
  - Registered Waste Treatment or Disposal Site

## Site Sensitivity Map - Segment C14



## Order Details

Order Number: 218629437\_1\_1  
Customer Ref: 60559231/Teesside Clean Gas  
National Grid Reference: 455560, 522290  
Slice: C  
Site Area (Ha): 1523.9  
Plot Buffer (m): 100

## Site Details

Teesside Clean Gas Project 2 of 2

**Landmark**  
INFORMATION GROUP

Tel: 0844 844 9952  
Fax: 0844 844 9951  
Web: [www.envirocheck.co.uk](http://www.envirocheck.co.uk)



## General

- Specified Site
- Specified Buffer(s)
- Bearing Reference Point
- Map ID
- Several of Type at Location
- Pylon
- Overhead Transmission Line

## Agency and Hydrological

- Contaminated Land Register Entry or Notice (Location)
- Contaminated Land Register Entry or Notice
- Discharge Consent
- Enforcement or Prohibition Notice
- Integrated Pollution Control
- Integrated Pollution Prevention Control
- Local Authority Integrated Pollution Prevention and Control
- Local Authority Pollution Prevention and Control
- Local Authority Pollution Prevention and Control Enforcement
- Pollution Incident to Controlled Waters
- Prosecution Relating to Authorised Processes
- Prosecution Relating to Controlled Waters
- Registered Radioactive Substance
- River Network or Water Feature
- River Quality Sampling Point
- Substantiated Pollution Incident Register
- Water Abstraction
- Water Industry Act Referral
- BGS Recorded Landfill Site (Location)
- BGS Recorded Landfill Site
- EA Historic Landfill (Buffered Point)
- EA Historic Landfill (Polygon)
- Integrated Pollution Control Registered Waste Site
- Licensed Waste Management Facility (Landfill Boundary)
- Licensed Waste Management Facility (Location)
- Local Authority Recorded Landfill Site (Location)
- Local Authority Recorded Landfill Site
- Potentially Infilled Land (Non-water)
- Potentially Infilled Land (Non-water)
- Potentially Infilled Land (Water)
- Potentially Infilled Land (Water)
- Potentially Infilled Land (Water)
- Registered Landfill Site
- Registered Landfill Site (Location)
- Registered Landfill Site (Point Buffered to 100m)
- Registered Landfill Site (Point Buffered to 250m)
- Registered Waste Transfer Site (Location)
- Registered Waste Transfer Site
- Registered Waste Treatment or Disposal Site (Location)
- Registered Waste Treatment or Disposal Site

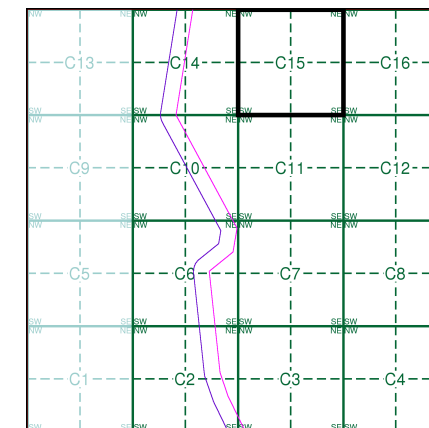
## Hazardous Substances

- COMAH Site
- Explosive Site
- NIHHS Site
- Planning Hazardous Substance Consent
- Planning Hazardous Substance Enforcement

## Geological

- BGS Recorded Mineral Site

## Site Sensitivity Map - Segment C15



## Order Details

Order Number: 218629437\_1\_1  
Customer Ref: 60559231/Teesside Clean Gas  
National Grid Reference: 455560, 522290  
Slice: C  
Site Area (Ha): 1523.9  
Plot Buffer (m): 100

## Site Details

Teesside Clean Gas Project 2 of 2

**Landmark**  
INFORMATION GROUP

Tel: 0844 844 9952  
Fax: 0844 844 9951  
Web: www.envirocheck.co.uk



### General

- Specified Site
- Specified Buffer(s)
- Bearing Reference Point
- Map ID
- Several of Type at Location
- Pylon
- Overhead Transmission Line

### Agency and Hydrological

- Contaminated Land Register Entry or Notice (Location)
- Contaminated Land Register Entry or Notice
- Discharge Consent
- Enforcement or Prohibition Notice
- Integrated Pollution Control
- Integrated Pollution Prevention Control
- Local Authority Integrated Pollution Prevention and Control
- Local Authority Pollution Prevention and Control
- Local Authority Pollution Prevention and Control Enforcement
- Pollution Incident to Controlled Waters
- Prosecution Relating to Authorised Processes
- Prosecution Relating to Controlled Waters
- Registered Radioactive Substance
- River Network or Water Feature
- River Quality Sampling Point
- Substantiated Pollution Incident Register
- Water Abstraction
- Water Industry Act Referral
- BGS Recorded Landfill Site (Location)
- BGS Recorded Landfill Site
- EA Historic Landfill (Buffered Point)
- EA Historic Landfill (Polygon)
- Integrated Pollution Control Registered Waste Site
- Licensed Waste Management Facility (Landfill Boundary)
- Licensed Waste Management Facility (Location)
- Local Authority Recorded Landfill Site (Location)
- Local Authority Recorded Landfill Site
- Potentially Infilled Land (Non-water)
- Potentially Infilled Land (Non-water)
- Potentially Infilled Land (Water)
- Potentially Infilled Land (Water)
- Potentially Infilled Land (Water)
- Registered Landfill Site
- Registered Landfill Site (Location)
- Registered Landfill Site (Point Buffered to 100m)
- Registered Landfill Site (Point Buffered to 250m)
- Registered Waste Transfer Site (Location)
- Registered Waste Transfer Site
- Registered Waste Treatment or Disposal Site (Location)
- Registered Waste Treatment or Disposal Site

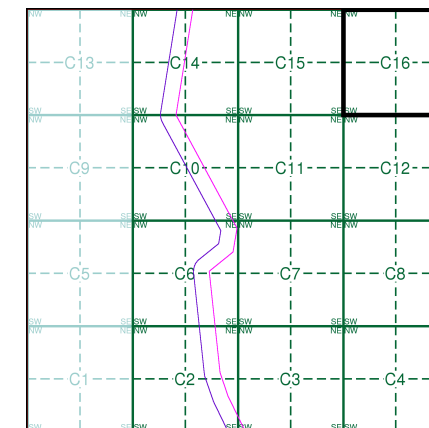
### Hazardous Substances

- COMAH Site
- Explosive Site
- NIHHS Site
- Planning Hazardous Substance Consent
- Planning Hazardous Substance Enforcement

### Geological

- BGS Recorded Mineral Site

### Site Sensitivity Map - Segment C16

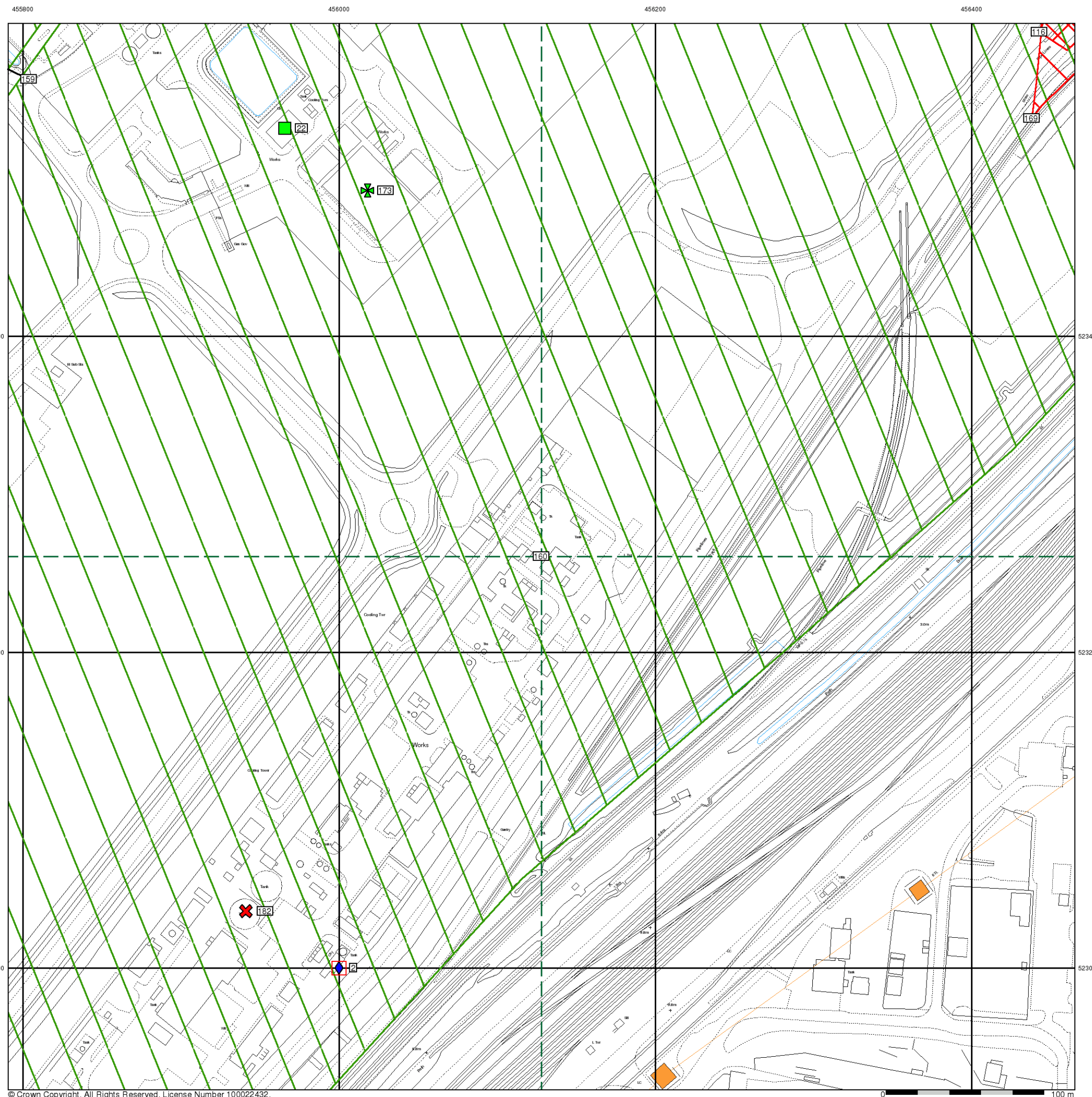


### Order Details

Order Number: 218629437\_1\_1  
 Customer Ref: 60559231/Teesside Clean Gas  
 National Grid Reference: 455560, 522290  
 Slice: C  
 Site Area (Ha): 1523.9  
 Plot Buffer (m): 100

### Site Details

Teesside Clean Gas Project 2 of 2

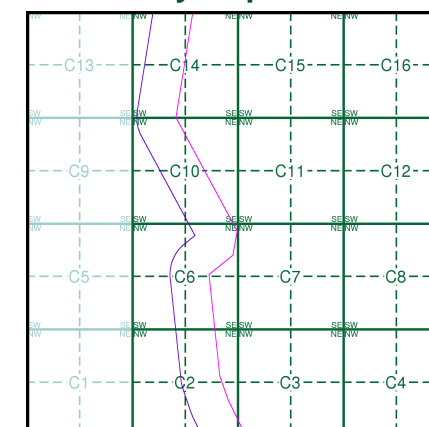






- General**
- Specified Site
  - Specified Buffer(s)
  - Bearing Reference Point
  - Map ID
  - Several of Type at Location
- Agency and Hydrological**
- Contaminated Land Register Entry or Notice (Location)
  - Contaminated Land Register Entry or Notice
  - Discharge Consent
  - Enforcement or Prohibition Notice
  - Integrated Pollution Control
  - Integrated Pollution Prevention Control
  - Local Authority Integrated Pollution Prevention and Control
  - Local Authority Pollution Prevention and Control
  - Local Authority Pollution Prevention and Control Enforcement
  - Pollution Incident to Controlled Waters
  - Prosecution Relating to Authorised Processes
  - Prosecution Relating to Controlled Waters
  - Registered Radioactive Substance
  - River Network or Water Feature
  - River Quality Sampling Point
  - Substantiated Pollution Incident Register
  - Water Abstraction
  - Water Industry Act Referral
- Hazardous Substances**
- COMAH Site
  - Explosive Site
  - NIHHS Site
  - Planning Hazardous Substance Consent
  - Planning Hazardous Substance Enforcement
  - BGS Recorded Mineral Site
- Waste**
- BGS Recorded Landfill Site (Location)
  - BGS Recorded Landfill Site
  - EA Historic Landfill (Buffered Point)
  - EA Historic Landfill (Polygon)
  - Integrated Pollution Control Registered Waste Site
  - Licensed Waste Management Facility (Landfill Boundary)
  - Licensed Waste Management Facility (Location)
  - Local Authority Recorded Landfill Site (Location)
  - Local Authority Recorded Landfill Site
  - Potentially Infilled Land (Non-water)
  - Potentially Infilled Land (Non-water)
  - Potentially Infilled Land (Non-water)
  - Potentially Infilled Land (Water)
  - Potentially Infilled Land (Water)
  - Potentially Infilled Land (Water)
  - Registered Landfill Site (Location)
  - Registered Landfill Site (Point Buffered to 100m)
  - Registered Landfill Site (Point Buffered to 250m)
  - Registered Waste Transfer Site (Location)
  - Registered Waste Transfer Site
  - Registered Waste Treatment or Disposal Site (Location)
  - Registered Waste Treatment or Disposal Site

### Site Sensitivity Map - Slice C



### Order Details

Order Number: 218629437\_1\_1  
Customer Ref: 60559231/Teesside Clean Gas  
National Grid Reference: 455560, 522290  
Slice: C  
Site Area (Ha): 1523.9  
Search Buffer (m): 250

### Site Details

Teesside Clean Gas Project 2 of 2

**Landmark**  
INFORMATION GROUP

Tel: 0844 844 9952  
Fax: 0844 844 9951  
Web: [www.envirocheck.co.uk](http://www.envirocheck.co.uk)





## Industrial Land Use Map

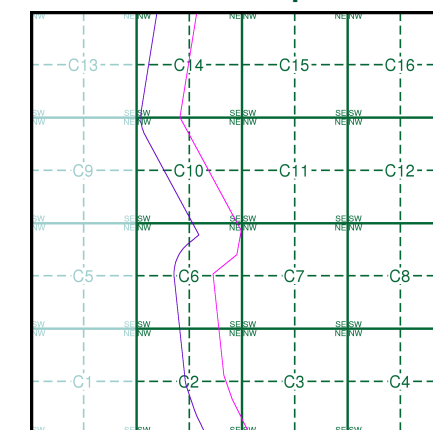
### General

- Specified Site
- Specified Buffer(s)
- Bearing Reference Point
- Slice
- Map ID

### Industrial Land Use

- Contemporary Trade Directory Entry
- Fuel Station Entry
- Gas Pipeline
- Points of Interest - Commercial Services
- Points of Interest - Education and Health
- Points of Interest - Manufacturing and Production
- Points of Interest - Public Infrastructure
- Points of Interest - Recreational and Environmental
- Underground Electrical Cables

## Industrial Land Use Map - Slice C



### Order Details

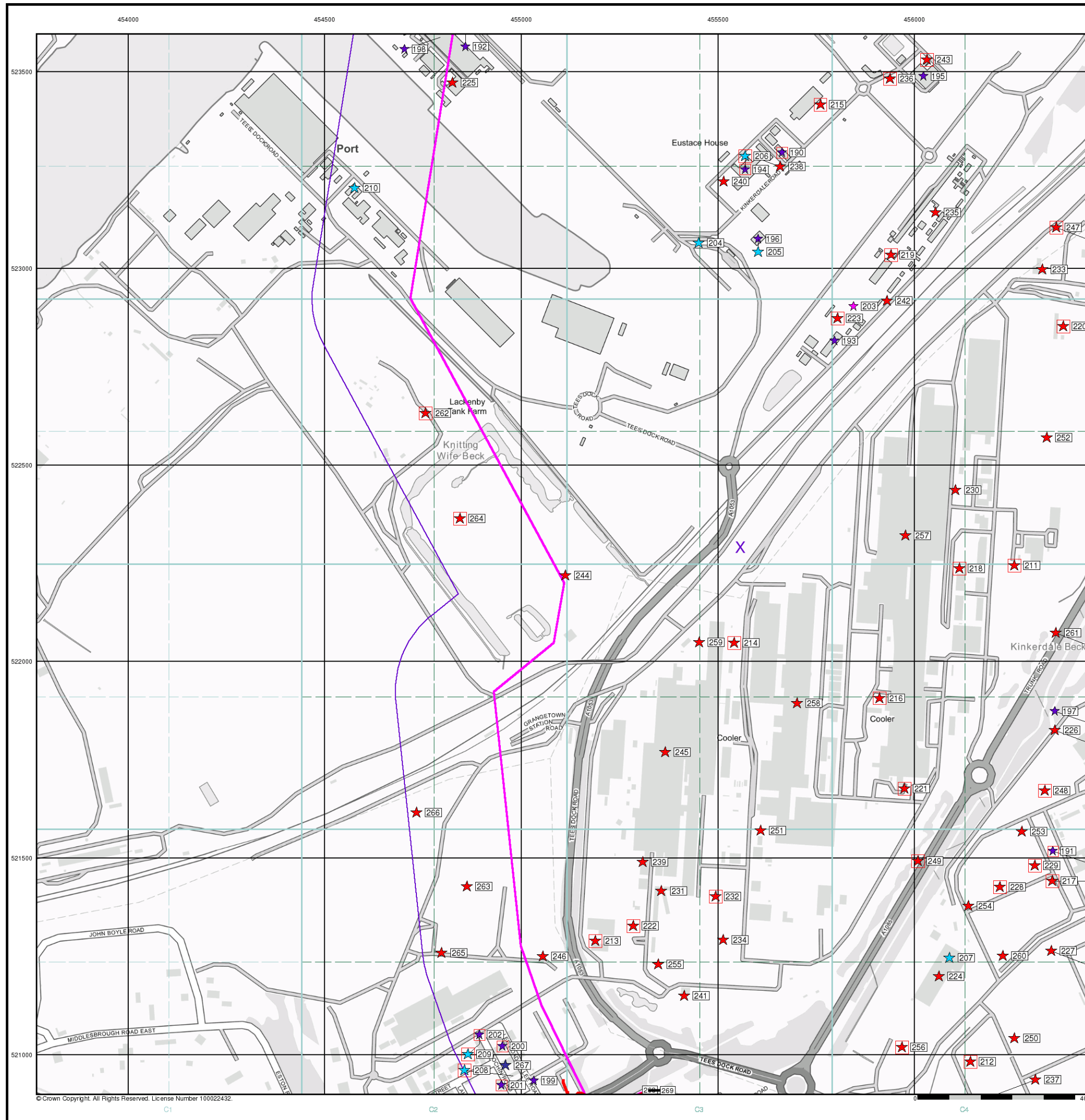
Order Number: 218629437\_1\_1  
Customer Ref: 60559231/Teesside Clean Gas  
National Grid Reference: 455560, 522290  
Slice: C  
Site Area (Ha): 1523.9  
Search Buffer (m): 250

### Site Details

Teesside Clean Gas Project 2 of 2

**Landmark**  
INFORMATION GROUP

Tel: 0844 844 9952  
Fax: 0844 844 9951  
Web: [www.envirocheck.co.uk](http://www.envirocheck.co.uk)







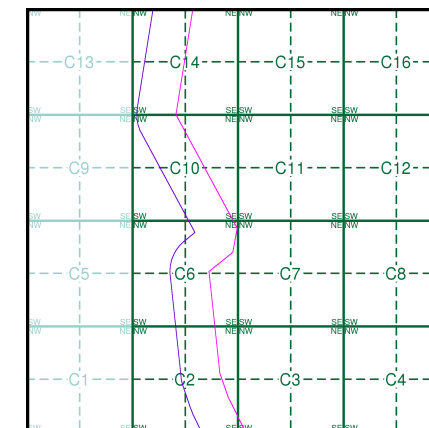
### General

- Specified Site
- Specified Buffer(s)
- Bearing Reference Point

### Agency and Hydrological (Flood)

- Extreme Flooding from Rivers or Sea without Defences (Zone 2)
- Flooding from Rivers or Sea without Defences (Zone 3)
- Area Benefiting from Flood Defence
- Flood Water Storage Areas
- Flood Defence

### Flood Map - Slice C



### Order Details

Order Number: 218629437\_1\_1  
Customer Ref: 60559231/Teesside Clean Gas  
National Grid Reference: 455560, 522290  
Slice: C  
Site Area (Ha): 1523.9  
Search Buffer (m): 250

### Site Details

Teesside Clean Gas Project 2 of 2

**Landmark**  
INFORMATION GROUP

Tel: 0844 844 9952  
Fax: 0844 844 9951  
Web: [www.envirocheck.co.uk](http://www.envirocheck.co.uk)







### General

- Specified Site
- Specified Buffer(s)
- Bearing Reference Point
- Map ID
- Several of Type at Location

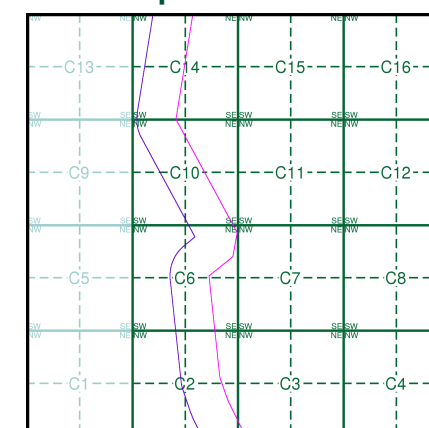
### Agency and Hydrological (Boreholes)

- BGS Borehole Depth 0 - 10m
- BGS Borehole Depth 10 - 30m
- BGS Borehole Depth 30m +
- Confidential
- Other

For Borehole information please refer to the Borehole .csv file which accompanied this slice.

A copy of the BGS Borehole Ordering Form is available to download from the Support section of [www.envirocheck.co.uk](http://www.envirocheck.co.uk).

### Borehole Map - Slice C



### Order Details

Order Number: 218629437\_1\_1  
Customer Ref: 60559231/Teesside Clean Gas  
National Grid Reference: 455560, 522290  
Slice: C  
Site Area (Ha): 1523.9  
Search Buffer (m): 250

### Site Details

Teesside Clean Gas Project 2 of 2

**Landmark**  
INFORMATION GROUP

Tel: 0844 844 9952  
Fax: 0844 844 9951  
Web: [www.envirocheck.co.uk](http://www.envirocheck.co.uk)





### General

- Specified Site
- Specified Buffer(s)
- Bearing Reference Point

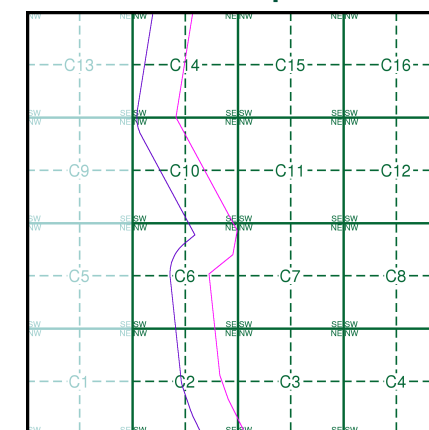
### OS Water Network Data

- |              |                         |
|--------------|-------------------------|
| Canal        | Drain                   |
| Reservoir    | Other                   |
| Foreshore    | Lake                    |
| Marsh        | Transfer                |
| Tidal River  | Lock Or Flight Of Locks |
| Inland River | Sea                     |

### Contours (height in meters)

- Standard Contour 105 100 95
- Master Contour
- Spot Height 167.3
- MLW Mean Low Water
- MHW Mean High Water

### OS Water Network Map - Slice C



### Order Details

Order Number: 218629437\_1\_1  
Customer Ref: 60559231/Teesside Clean Gas  
National Grid Reference: 455560, 522290  
Slice: C  
Site Area (Ha): 1523.9  
Search Buffer (m): 250

### Site Details

Teesside Clean Gas Project 2 of 2

**Landmark**  
INFORMATION GROUP

Tel: 0844 844 9952  
Fax: 0844 844 9951  
Web: www.envirocheck.co.uk





### General

- Specified Site
- Specified Buffer(s)
- Bearing Reference Point

### Risk of Flooding from Surface Water

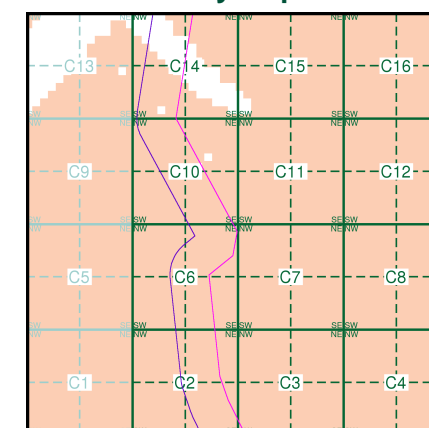
- High - 30 Year Return
- Medium - 100 Year Return
- Low - 1000 Year Return

### Suitability

See the suitability map below

- National to county
- County to town
- Town to street
- Street to parcels of land
- Property

### EANRW Suitability Map - Slice C



### Order Details

Order Number: 218629437\_1\_1  
Customer Ref: 60559231/Teesside Clean Gas  
National Grid Reference: 455560, 522290  
Slice: C  
Site Area (Ha): 1523.9  
Search Buffer (m): 250

### Site Details

Teesside Clean Gas Project 2 of 2

**Landmark**  
INFORMATION GROUP

Tel: 0844 844 9952  
Fax: 0844 844 9951  
Web: [www.envirocheck.co.uk](http://www.envirocheck.co.uk)



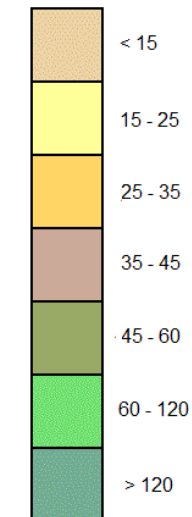


## General

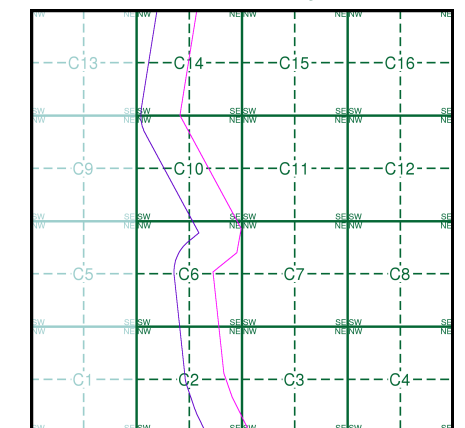
Specified Site Specified Buffer(s) Bearing Reference Point

## Estimated Soil Chemistry Arsenic

Arsenic Concentrations mg/kg



## Estimated Soil Chemistry Arsenic - Slice C



## Order Details

Order Details: 218629437\_1\_1  
Customer Ref: 60559231/Teesside Clean Gas  
National Grid Reference: 455560, 522290  
Slice: C  
Site Area (Ha): 1523.9  
Search Buffer (m): 250

## Site Details

Teesside Clean Gas Project 2 of 2

**Landmark**  
INFORMATION GROUP

Tel: 0844 844 9952  
Fax: 0844 844 9951  
Web: [www.envirocheck.co.uk](http://www.envirocheck.co.uk)



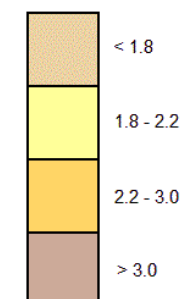


## General

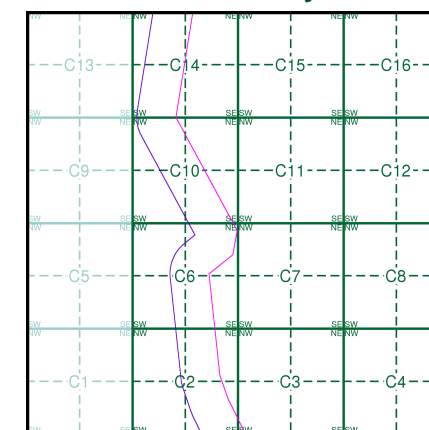
Specified Site Specified Buffer(s) Bearing Reference Point

## Estimated Soil Chemistry Cadmium

Cadmium Concentrations mg/kg



## Estimated Soil Chemistry Cadmium - Slice C



## Order Details

Order Details: 218629437\_1\_1  
Customer Ref: 60559231/Teesside Clean Gas  
National Grid Reference: 455560, 522290  
Slice: C  
Site Area (Ha): 1523.9  
Search Buffer (m): 250

## Site Details

Teesside Clean Gas Project 2 of 2

**Landmark**  
INFORMATION GROUP

Tel: 0844 844 9952  
Fax: 0844 844 9951  
Web: [www.envirocheck.co.uk](http://www.envirocheck.co.uk)

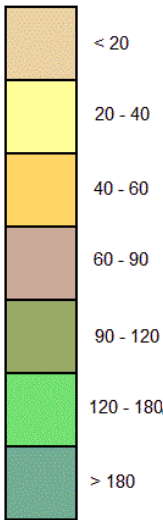


General

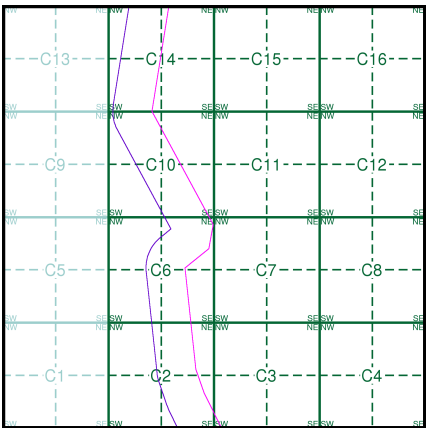
Specified Site Specified Buffer(s) Bearing Reference Point

Estimated Soil Chemistry Chromium

Chromium Concentrations mg/kg



Estimated Soil Chemistry Chromium - Slice C



Order Details

Order Details: 218629437\_1\_1  
Customer Ref: 60559231/Teesside Clean Gas  
National Grid Reference: 455560, 522290  
Slice: C  
Site Area (Ha): 1523.9  
Search Buffer (m): 250

Site Details

Teesside Clean Gas Project 2 of 2



Tel: 0844 844 9952  
Fax: 0844 844 9951  
Web: www.envirocheck.co.uk



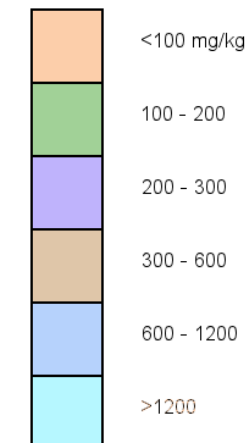


## General

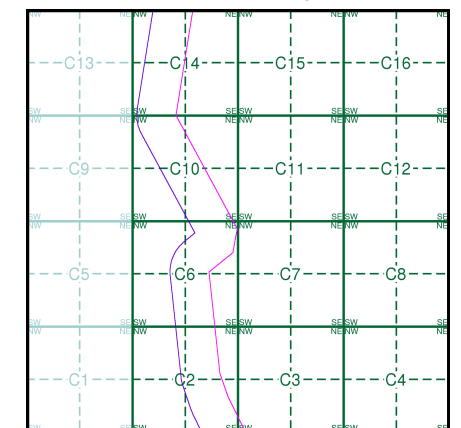
Specified Site Specified Buffer(s) Bearing Reference Point

## Estimated Soil Chemistry Lead

Lead Concentrations mg/kg



## Estimated Soil Chemistry Lead - Slice C



## Order Details

Order Details: 218629437\_1\_1  
Customer Ref: 60559231/Teesside Clean Gas  
National Grid Reference: 455560, 522290  
Slice: C  
Site Area (Ha): 1523.9  
Search Buffer (m): 250

## Site Details

Teesside Clean Gas Project 2 of 2

**Landmark**  
INFORMATION GROUP

Tel: 0844 844 9952  
Fax: 0844 844 9951  
Web: [www.envirocheck.co.uk](http://www.envirocheck.co.uk)

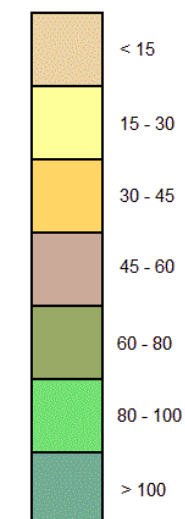


## General

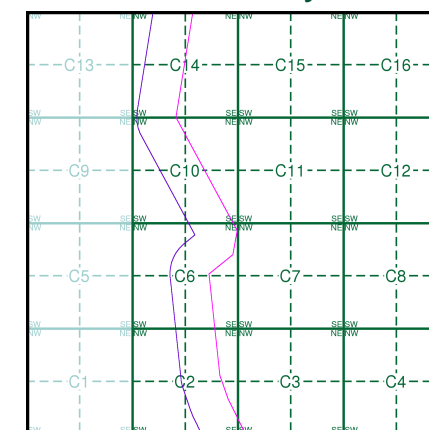
Specified Site Specified Buffer(s) Bearing Reference Point

## Estimated Soil Chemistry Nickel

Nickel Concentrations mg/kg



## Estimated Soil Chemistry Nickel - Slice C



## Order Details

Order Details: 218629437\_1\_1  
Customer Ref: 60559231/Teesside Clean Gas  
National Grid Reference: 455560, 522290  
Slice: C  
Site Area (Ha): 1523.9  
Search Buffer (m): 250

## Site Details

Teesside Clean Gas Project 2 of 2

**Landmark**  
INFORMATION GROUP

Tel: 0844 844 9952  
Fax: 0844 844 9951  
Web: [www.envirocheck.co.uk](http://www.envirocheck.co.uk)





Yorkshire

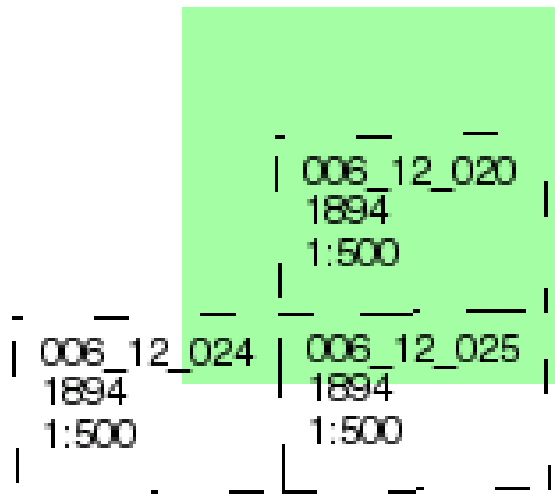
Published 1894

Source map scale - 1:500

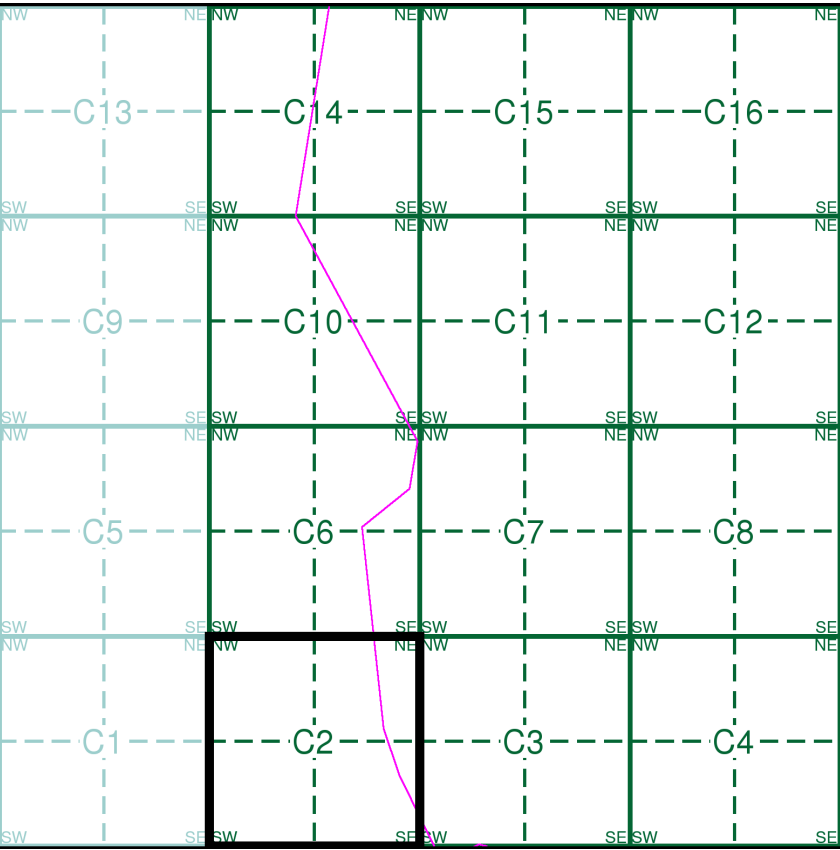
The 1:500 scale Ordnance Survey mapping was introduced in 1855 as a replacement for the 1:528 scale and to compliment the 1:2500 scale that had been implemented in 1853. By 1895, the 1:500 scale covered most towns over a population of about 4000 at the time of survey, although very few towns were mapped more than once at this scale, and none have been since 1910. The 1:500 scale gives particular emphasis to such features as lamp posts, man holes, arched passages and minor building projections. Also often featured are divisions between tenements, interior ground floor layouts of public buildings, and on earlier plans, the functions of the various parts of larger industrial premises are also indicated. Content of the plans does vary however, from one town to the next in terms of, for example, the completeness of railway tracks and the coverage of public buildings.

Please note: Due to the partial coverage of Historical Town Plans, it is possible that not all segments within an order will contain mapping. Only the segments that have Town Plan coverage will be generated.

Map Name(s) and Date(s)



Historical Town Plan - Segment C2



Order Details

Order Number: 218629437\_1\_1  
Customer Ref: 60559231/Teesside Clean Gas  
National Grid Reference: 455560, 522290  
Slice: C  
Site Area (Ha): 1523.9  
Search Buffer (m): 0

Site Details

Teesside Clean Gas Project 2 of 2



Tel: 0844 844 9952  
Fax: 0844 844 9951  
Web: www.envirocheck.co.uk