

This image provides landscape and visual context only

PROJECT
Net Zero Teesside

CLIENT
NZT Power and NZNS Storage

Project Management Initials: CA Designer: LC Checked: SY Approved: CA

Last saved by: BECCALITTLE (2021-04-26) Last Plotted: 2021-05-07
Filename: \\UKLDS2PFP001\LE_PROJ\NETZERO\PROJ\GIS\LANDSCAPE\MAIN\SITE_VIEWPOINT FIGURES WINTER 17.02.DWG

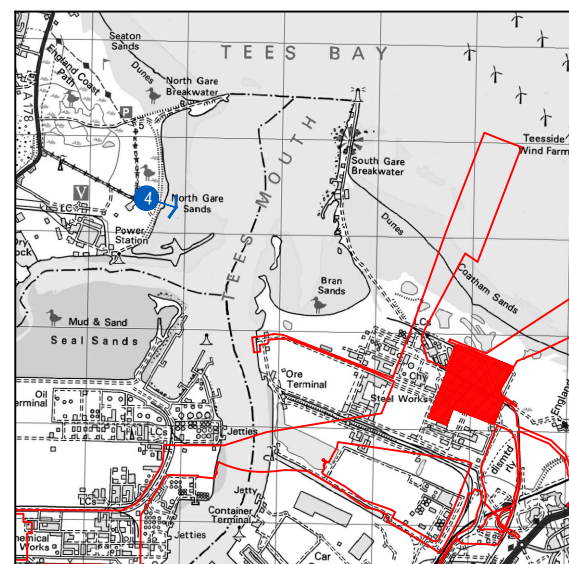





Teesside offshore wind farm

Redcar Blast Furnance

Redcar Bulk Terminal

Extent of 50mm single frame image



-  Location of visual receptor
-  Site Boundary
-  Power Capture and Compressor Site

VIEWPOINT:	4 North Gare Sands Winter
Co-ordinates:	453752, 527277
Distance to site (km):	3.5km PCC
Direction:	East
Height (m AOD):	0
Date and time:	23/01/2019, 16:00
Camera:	Canon EOS 6D
Lens:	50mm
Camera height (m AGL):	1.6
Focal Length/ Field of view:	50mm vertical (27°) x 28mm horizontal (65.5°)
Image size:	144 x 229 mm
Paper size:	297 x 420 mm



TITLE
Viewpoint 4- North Gare Sands

REFERENCE
60559231

Figure 17-10 **DATE**